COUNTY OF TULARE

ADA SELF-EVALUATION & TRANSITION PLAN, FOR PEDESTRIAN RIGHT OF WAY

AUGUST 2013

(REVISED DECEMBER 2015)

Table of Contents

1.0 Introduction 1

1.1 Summary 1

1.2 Legislative Mandate 1

1.3 ADA Self-Evaluation of PROW and Process 2

1.4 Discrimination and Accessibility 2

1.5 Undue Burden 3

1.6 ADA Coordinator and Duties 3

2.0 Definitions 4

2.1 Disability 5

2.2 Qualified Individual with a Disability 5

2.3 Discrimination on the Basis of Disability 5

2.4 Complaint 5

2.5 Physical or Mental Impairments 6

2.6 Substantial Limitations of Major Life Activities 6

2.7 Having a Record of Impairment 6

2.8 Regarded as Having a Disability 6

2.9 Undue Burden 7

3.0 Findings and Recommendations 7

Accessibility during Construction 7
Street or Sidewalk Closure 7
On-Street Accessible Parking 8

4.0 Transition Plan 8

4.1 Pedestrian Rights-of-Way (PROW) 9
Surveys of Existing PROW Conditions 9
Pedestrian Rights-of-Way Prioritization 10
Time Period for Pedestrian Rights-of-Way Improvements 10

5.0 Complaint / Grievance Procedures 12

Appendices:

Appendix A: ADA Complaint/Grievance Form

Appendix B: Cost Estimate

Appendix C: Curb Ramp Inventory/Priority

Appendix D: Path of Travel Inventory/ Priority

Appendix E: Bus Stop Inventory/Survey

Appendix F: Field Survey

1.0 Introduction

1.1 Summary

The Americans with Disabilities Act (ADA) is a comprehensive civil rights law for persons with disabilities in both employment and the provision of goods and services. The ADA states that its purpose is to provide a "clear and comprehensive national mandate for the elimination of discrimination against individuals with disabilities." Congress emphasized that the ADA seeks to dispel stereotypes and assumptions about disabilities and to assure equality of opportunity, full participation, independent living, and economic self-sufficiency for people with disabilities.

This ADA Self-Evaluation of Pedestrian Right of Way (PROW) is being prepared to partially fulfill the requirements set forth in Title II of the Americans with Disabilities Act. This Evaluation will exclude facilities and park sites which will be included on a separate document. The ADA states that a public entity must reasonably modify its policies, practices, or procedures to avoid discrimination against people with disabilities. This report will assist the County of Tulare in the identification of physical accessibility barriers and will assist in developing barrier removal solutions that will facilitate the opportunity of access to all individuals.

This 2013 plan presents the findings of the self-evaluation and provides recommendations to ensure compliance. This section provides an overview of the requirements for developing the Self-Evaluation and Transition Plan and outlines the plan development process.

1.2 Legislative Mandate

The development of a Transition Plan is a requirement of the federal regulations implementing the Rehabilitation Act of 1973, which requires that all public organizations shall make their programs available without discrimination toward people with disabilities. The Rehabilitation Act, states that:

No otherwise qualified handicapped individual in the United States shall, solely by reason of handicap, be excluded from the participation in, be denied the benefits of, or be subjected to discrimination under any program or activity receiving federal financial assistance. (Section 504)

Subsequent to the enactment of the Rehabilitation Act, Congress passed the Americans with Disabilities Act on July 26, 1990. Title II of the ADA covers programs, activities, and services of public entities. The Department of Justice's Title II regulation adopts the general prohibitions of discrimination established under Section 504 and incorporates specific prohibitions of

discrimination for the ADA. Title II provides protections to individuals with disabilities that are at least equal to those provided by the nondiscrimination provisions of Title V of the Rehabilitation Act.

1.3 ADA Self-Evaluation of PROW

The self-evaluation is the County's progress in correcting the issues associated with the PROW and ensuring that we have met the standards associated with Title II requirements. This process excludes buildings and park sites, which will be included on a separate document. As part of the Self-Evaluation, the County surveyed PROW features including:

- Curb ramps
- Sidewalk cross slopes
- Sidewalk obstructions
- Sidewalk gaps
- Bus stops
- Driveways

Title II sets forth specific requirements for preparation of an acceptable transition plan within the PROW. This plan includes:

- A list of the physical barriers in the County's PROW that limit the accessibility of individuals with disabilities;

- A schedule for taking the steps necessary to achieve compliance with the ADA, Title II; and

- The name of the individual responsible for the plan's implementation.

1.4 Discrimination and Accessibility

Programs offered by the County to the public must be accessible. Accessibility includes advertisement, orientation, eligibility, participation, testing or evaluation, physical access, provision of auxiliary aids, transportation, policies, and communication.

The County may achieve program accessibility by a number of methods:

- Structural methods such as altering an existing facility;

- Acquisition or redesign of equipment;

- Assignment of aides; and

- Providing services at alternate accessible sites.

When choosing a method of providing program access, the County will give priority to the one that results in the most integrated setting appropriate to encourage interaction among all users, including individuals with disabilities. In compliance with the requirements of the ADA, the County must provide equality of opportunity.

1.5 Undue Burden

The County is not required to take any action that would result in a fundamental alteration in the nature of its program or activity, would create a hazardous condition resulting in a direct threat to the participant or others, or would represent an undue financial or administrative burden.

The determination that an undue burden would result must be based on an evaluation of all resources available for use in the County. For example, if a barrier removal action is judged unduly burdensome, the County must consider other options for providing access to the benefits and services to individuals with disabilities.

1.6 ADA Coordinator and Duties

The ADA Coordinator is the key player in ensuring ADA compliance. The ADA Coordinator's role includes planning and coordinating overall compliance efforts, ensuring that the implementation is completed, and receiving and investigating complaints related to discrimination on the basis of disability. To fulfill the job, the ADA Coordinator must have the authority, knowledge, skills, and motivation to implement the regulations effectively.

One purpose of this requirement is to ensure the members of the public can readily identify a person that is familiar with ADA requirements and can communicate those requirements to other key staff. It is expected that this employee will have the authority to take whatever action is needed to correct infractions. In order to ensure that individuals can easily identify the ADA Coordinator, the public entity must provide the ADA Coordinator's name, office address, and telephone number to all interested individuals. Notice of the identity of the ADA Coordinator is generally combined for ease and efficiency with notice of ADA requirements.

The ADA Coordinator should oversee a variety of tasks related to implementation of the ADA regulations regarding curb ramps and the public right-of-way and organize the Department's on going compliance efforts. Specific duties that should be included in the ADA Coordinator's job description include the following tasks:

1. Coordinate the development, refinement, and implementation of the Department's policies and plans for complying with the requirements of the ADA, as well as other disability laws.
2. Collaborate with staff from various departments in developing and reviewing plans and policies in their areas of responsibility under the ADA.
3. Develop strategies for informing employees, managers, and community groups about departmental policies concerning the accommodation of persons with disabilities.
4. Maintain a working knowledge of architectural accessibility regulations and codes, including those in the Americans with Disabilities Act Accessibility Guidelines and the California State Building Code (Title 24) Accessibility Standards. Monitor federal and State of California legislation and regulations, rulings by governmental enforcement agencies, and court cases for developments that might affect departmental policies and procedures.
5. Investigate and resolve complaints and grievances alleging either failure to comply with ADA regulations or discrimination on the basis of disability.
6. Prepare periodic reports in response to requests by government agencies, other departments, staff, and the public.
7. Coordinator to promote coordination of departmental approaches, policies, and procedures regarding equal access and accommodation of persons with disabilities.
8. Oversee and monitor implementation of the final ADA Transition Plan Update for the Pedestrian Right of way, including review of physical accessibility modifications required by the Transition Plan.

The County of Tulare has an ADA coordinator who oversees the County's ADA compliance efforts.

County of Tulare ADA Coordinator:

County Administrative Officer
Administration Building
2800 W. Burrel Ave.
Visalia, CA 93291
(559) 636-5005

2.0 Definitions

The following is a summary of many definitions found in the ADA. Please refer to the Americans with Disabilities Act for the full text of definitions and explanations (http://www.ada.gov/).

2.1 Disability

The term *disability* means, with respect to an individual:

1. A physical or mental impairment that substantially limits one or more of the major life activities of such individual;
2. A record of such impairment; or
3. Being regarded as having such impairment.

2.2 Qualified Individual with a Disability

A *qualified individual* with a disability means an individual with a disability who, with or without reasonable modification to rules, policies, or practices; the removal of architectural, communication, or transportation barriers; or the provision of auxiliary aids and services, meets the essential eligibility requirements for the receipt of services or the participation in programs or activities provided by the County.

2.3 Discrimination on the Basis of Disability

Discrimination on the basis of disability means to:

- Limit, segregate, or classify a citizen in a way that may adversely affect opportunities or status because of the person's disability;
- Limit, segregate, or classify a participant in a program or activity offered to the public in a way that may adversely affect opportunities or status because of the participant's disability;
- Participate in a contract that could subject a qualified citizen with a disability to discrimination;
- Use any standards, criteria, or methods of administration that have the effect of discriminating on the basis of disability;
- Deny equal benefits because of a disability;
- Fail to make reasonable accommodations to known physical or mental limitations of an otherwise qualified individual unless it can be shown that the accommodation would impose an undue burden on the County's operations;
- Use selection criteria that exclude otherwise qualified people with disabilities from participating in the programs or activities offered to the public; and
- Fail to use tests, including eligibility tests, in a manner that ensures that the test results accurately reflect the qualified applicant's skills or aptitude to participate in a program or activity.

2.4 Complaint

A *complaint* is a claimed violation of the ADA.

2.5 Physical or Mental Impairments

Physical or mental impairments may include, but are not limited to: vision, speech, and hearing impairments; emotional disturbance and mental illness; seizure disorders; mental retardation; orthopedic and neuromotor disabilities; learning disabilities; diabetes; heart disease; nervous conditions; cancer; asthma; hepatitis B; HIV infection (HIV condition); and drug addiction if the addict has successfully completed or is participating in a rehabilitation program and no longer uses illegal drugs.

The following conditions are not physical or mental impairments: transvestitism; illegal drug use; homosexuality or bisexuality; compulsive gambling; kleptomania; pyromania; pedophilia; exhibitionism; voyeurism; pregnancy; height; weight; eye color; hair color; left-handedness; poverty; lack of education; a prison record; and poor judgment or quick temper if not symptoms of a mental or physiological disorder.

2.6 Substantial Limitations of Major Life Activities

An individual is disabled if she or he has a physical or mental impairment that (a) renders her or him unable to perform a major life activity, or (b) substantially limits the condition, manner, or duration under which she or he can perform a particular major life activity in comparison to other people. *Major life activities* are functions such as caring for oneself, performing manual tasks, walking, seeing, hearing, speaking, breathing, learning, and working.

In determining whether physical or mental impairment substantially limits the condition, manner, or duration under which an individual can perform a particular major life activity in comparison to other people, the following factors shall be considered:

1. The nature and severity of the impairment;
2. The duration or expected duration of the impairment; and
3. The permanent or long-term impact (or expected impact) of or resulting from the impairment.

2.7 Having a Record of Impairment

An individual is disabled if he or she has a history of having an impairment that substantially limits the performance of a major life activity; or has been diagnosed, correctly or incorrectly, as having such impairment.

2.8 Regarded as Having a Disability

An individual is *disabled* if she or he is treated or perceived as having an impairment that substantially limits major life activities, although no such impairment exists.

2.9 Undue Burden

The County of Tulare shall not provide an accommodation that imposes an undue burden on the operation of the County's business.

Undue burden means significant difficulty or expense incurred in the provision of accommodation. Undue burden includes, but is not limited to, financial difficulty. Undue burden refers to any modification that would be unduly costly, extensive, substantial, or disruptive, or that would fundamentally alter the nature of operation of the business of the County.

Whether a particular accommodation will impose an undue hardship is determined on a case-by-case basis. If a particular modification is determined to cause an undue burden to the County of Tulare, the County shall attempt to identify another modification that would not pose such a burden.

If cost causes the undue burden, the County must consider whether funding for the modification is available from an outside source. If no such funding is available, the County must give the person with a disability the opportunity to provide the modification or to pay for that portion of the modification that constitutes an undue burden.

The following factors shall be considered in determining whether a program modification would create an undue burden: the nature and cost of the modification, the financial resources of the County available to make the modification, the impact the expense of the accommodation will have on the affected County operation, and the permanence of the alterations affecting the site.

3.0 Findings and Recommendations

The PROW maintained by the County constitutes a County program and are subject to the requirements of ADA.

Accessibility during Construction

When capital improvements are contracted by the County, it is recommended the contractor be directed to maintain an accessible path of travel during construction, where provisions are included to provide safe and accessible passage for pedestrians.

Street or Sidewalk Closure

The County will provide an advance warning for street closure using signage posted at the area undergoing alteration or repair. Although this approach is

satisfactory for non-disabled residents, sidewalk closure creates problems for disabled pedestrians when routes change or all routes in a County are not accessible.

On-Street Accessible Parking

The County's Engineering Department coordinates the installation of on-street accessible parking. Currently, there is no on-going program for the installation of on-street accessible parking. This must be done through a Citizen Request Process and is evaluated on a case by case basis.

4.0 Transition Plan

Title II of the ADA requires that public entities having responsibility for or authority over facilities, streets, roads, sidewalks, and/or other areas meant for public use to develop a Transition Plan to make their facilities meet the standards for Program Accessibility. Program Accessibility means that a program, activity and/or service are accessible when viewed in its entirety. Simply put, a Transition Plan sets the guidelines to transform inaccessible facilities into environments that are accessible to and functional for individuals with disabilities.

This Transition Plan is specific to the PROW and excludes facilities and park sites which will be included in a separate document. The Transition Plan recommends the findings of the field survey be used as a basis for implementing necessary improvements in order to comply with ADA standards, where specifications and standards should be reviewed to ensure that requirements are met.

Notice to the Public

Title II of the ADA requires that public entities must make a copy of the ADA Transition Plan and Self-Evaluation Publically available. Upon completion of the plan the County will post a copy of the findings on the County's website (http://www.tularecounty.ca.gov/county/) and will have hard copies available for public viewing at the Administration Building located at 2800 W. Burrel Avenue, Visalia, CA 93291. This Document will be available for publically available and open to comments and concerns for a three year time frame.

For at least three years following the posting of the ADA Transition Plan and Self-Evaluation, the ADA coordinator is responsible to maintain on file and make available for public inspection:

1. A list of interested Persons Consulted.
2. A description of areas examined and any problems identified.
3. A description of any modification made.

4.1 Pedestrian Rights-of-Way (PROW)

Surveys of Existing PROW Conditions

As part of the PROW Transition Plan process, the County has completed inventories of existing conditions of the County's pedestrian network. The purpose of these inventories was to collect baseline data regarding accessibility to pedestrian facilities within the County ROW. In turn, this inventory data will be used to strategize on priorities for the improvement of accessibility of pedestrian facilities throughout the County ROW.

Curb Ramps

In 2013, a gap analysis of the curb ramp network in the County was completed. This data was used to identify the lack of curb ramps in highly used pedestrian areas in the County. The collected data has been entered into Excel format for use by the Resource Management Agency. The inventory is summarized in Appendix C.

Sidewalk Slope Conditions

In 2013, key areas were surveyed by Tulare County staff to examine accessibility barriers caused by driveway crossings and other sidewalk slope conditions. Driveways are typical sloped residential type drive approaches matching the width of the sidewalk. The slopes of the driveways are normally found to exceed 2% which is the maximum allowable for accessible path. The collected data has been entered into Excel format for use by the Resource Management Agency. The inventory is summarized in Appendix D.

Sidewalk Obstructions

In 2013, key areas were surveyed by Tulare County staff to examine obstructions along County sidewalks. The survey checked for elements such as protruding or overhanging objects or vegetation, obstructions due to placement of poles or utility boxes, and lifted or displaced sidewalk. The collected data has been entered into Excel format for use by the Resource Management Agency. The inventory is summarized in Appendix D.

Bus Stop Evaluations

Tulare County staff conducted a field survey in 2013, to provide the county with an updated inventory of the bus stops. Bus stops were examined to determine any potential problems that would fall under the ADA

requirements. An inventory was made and measurements were taken and are found in Appendix E.

Pedestrian Rights-of-Way Prioritization

To promote efficiency and accessibility, some county's construct curb ramps at every point where a sidewalk intersects a curb; however, under Title II of the ADA, a County is not necessarily required to do so. Traffic safety considerations may make construction of ramps at some locations undesirable. Alternative routes to buildings that make use of existing curb ramps may be acceptable under the concept of program accessibility in the limited circumstances where individuals with disabilities need only travel a marginally longer route. In addition, the undue financial or administrative burden limitation recognized by Title II of the ADA may limit the number of curb ramps that the County is required to provide.

The County will prioritize PROW projects in the following order:

1. Access to Schools and Government offices
2. Bus stops and transportation facilities
3. Places of public accommodation such as commercial and business areas
4. Facilities containing high employee counts with 50 or more
5. Other areas such as residential neighborhoods and underdeveloped regions of the County.

Additional levels of prioritization are developed for replacing existing curb ramps. These items will also be considered in prioritizing wheelchair ramp installations:

1. ADA Complaint/ Grievance submittal
2. Repair of hazardous conditions
3. Distance from a City-operated program or building
4. Distance from a bus stop
5. Proximity to a facility serving disabled clients
6. Level of pedestrian traffic
7. Lack of feasible alternate routes
8. Distance from non-County owned public facilities

Pedestrian Rights-of-Way Improvement Goals

Tulare County's goal is to address and improve access to priorities 1 and 2, identified above, within the next 10 to 15 years, as funding allows. The Tulare County Resource Management Agency has launched an aggressive community plan updating process as part of the implementation of the

General Plan Update recently approved by the Tulare County Board of Supervisors. As part of the community plan update process, Tulare County is adopting "Complete Streets" policies for each of the communities. The "Complete Streets" policies identify how to provide for routine accommodations of all public right-of-way users, including motorists, pedestrians, bicyclists, as well as people with disabilities, seniors, and user of public transportation.

In a nutshell, this integrated approach is characterized as "designing complete streets for all users."

The policies are developed through extensive public outreach, consisting of meetings held within each of the communities where input is solicited from community members. The priority projects identified within the "Complete Streets" policies are those which are identified by the community members. The projects typically consist of the following types of improvements, all to be constructed to be ADA compliant: sidewalks, curb ramps, curb and gutter, lighting, bus pads and shelters, and bike paths; the types of improvements that will address ADA access issues within the public right-of-way, typically to schools and government offices (consistent with priority 1 and 2).

Additionally, the County is preparing a county wide "Safe Routes to School Plan" that will identify and prioritize projects that will improve access to County schools (consistent with priority 1). The plan will be adopted by the Tulare County Board of Supervisors in spring of 2016. The plan will include extensive public outreach, and will identify projects that will consist of the following types of ADA compliant improvements: sidewalk, curb ramps, curb and gutter, lighting, crosswalks, crosswalk safety equipment (i.e. flashing beacons), lighting, bus pads, bike paths, etc. These improvements will improve ADA access as identified in priorities 1 and 2.

Resource Management Agency is also actively pursuing County Sponsored projects that will be located near priority 3, 4, and 5 conditions. When work is performed near these areas, and they can be feasibly incorporated into the project, those conditions will be improved to current ADA standards.

In addition to the aggressive planning process identified above, Tulare County is aggressively pursuing grant funding for these priority community projects. The benefit of these adopted policies and plans, that include public participation, is that they make the funding applications extremely competitive. Tulare County has submitted funding applications to the State of California amounting to over $20 million for these priority community projects in the past two years, and has been awarded over $4 million. The

County will continues to aggressively pursue these grants, as they become available to promote ADA accessibility throughout the County.

In addition to an aggressive grant funding campaign, the Resource Management Agency is proposing to utilize Community Road Improvements (Local Program) funds (approximately $2 million per year) to create a new Community Transportation Infrastructure Program. The new program will utilize Measure R (local sales tax) funds to diversify street improvement from the typical pothole repair and road resurfacing projects to supporting projects that enhance walking and bicycling infrastructure.

The new plan will evaluate proposed improvements identified in the Community Plans, Complete Street Policies, ADA Transition Plan, Road Surface Maintenance Plan, and prioritize improvements based on existing infrastructure. The improvements will improve ADA access in accordance with this plan. Tulare County will also set aside approximately $50,000 per year funding to correct issues within the public right-of-way brought to the immediate attention of the ADA Coordinator through the County's Grievance Procedure process. These grievances will be evaluated on a "case by case" basis and will be corrected as funding and personnel availability allow.

In an effort to track Tulare County's progress towards complete ADA compliance within the Pedestrian Right of way, the county will make yearly updates to the Transition Plan. These updates will summarize the work performed within the fiscal year and estimate the value of work that is considered ADA improvements. The summary will also include an update to Appendix B, showing the estimated value of remaining work before ADA compliance is met within the Pedestrian Right of Way.

5.0 Complaint / Grievance Procedures

ADA Title II regulations provide that the ADA Coordinator is to oversee the investigation and resolution of complaints. The Title II regulation also provides that public entities must establish and publish grievance procedures, providing for prompt and equitable resolution of complaints.

The Established grievance procedure includes the following components:

- A detailed description of the procedures for submitting a grievance;
- A two-step review process;
- Reasonable time frames for review and resolution of the grievance; and
- Records of all complaints submitted, responses given, and steps taken to resolve the issue;

Even though citizen requests may not specifically be considered complaints or grievances, prompt and appropriate responses to such requests are important to the overall ADA compliance efforts. As part of the ADA Transition Plan, forms for use by citizens to request accessibility improvements within the public right-of-way have been updated.

A Part of the Transition Plan, the County has provided Grievance Forms and Grievance Procedures as shown in Appendix A of this document. These documents will also be provided for the public on-line at http://www.tularecounty.ca.gov/county/. These forms have also been made available at the Resource Management Agency Permit of the Tulare County Government Plaza at 5961 S. Mooney Blvd. Visalia CA.

Appendix A

ADA Complaint/Grievance Form

Tulare County

ADA Complaint/Grievance Form

Complainant: _____

_____

Person Preparing Complaint (if different from Complainant):

_____

Relationship to Complainant (if different from Complainant):

_____

Address: _____

City: _____ State: _____ Zip: _____

Phone: (_____) _____

Email: _____

Please provide a complete description of your complaint or grievance:

_____

_____

_____

_____

Please specify the location of your grievance (if applicable):

_____

_____

_____

_____

Please state what you think should be done to resolve the grievance:

_____

_____

_____

_____

Please attach additional pages or photo(s) as needed.

Signature: _____ Date: _____

Please return to the return in person or mail to the Tulare County ADA Coordinator at the following address:

County Administrative Officer
Administration Building
2800 W. Burrel Ave.
Visalia, CA 93291
(559) 636-5005

Upon request, reasonable accommodations will be provided in completing this form. Contact the ADA Coordinator listed above for further assistance.

County of Tulare

Grievance Procedure

Under the Americans with Disabilities Act

Purpose

This Grievance Procedure is established to meet the requirements of the Americans with Disabilities Act of 1990 ("ADA"). It may be used by anyone who wishes to file a complaint alleging physical accessibility barriers to the County of Tulare.

Procedure

Any complaint alleging an ADA violation should be made using the provided Grievance Form or in writing and include the following information: the name, address and telephone number of the complainant and the location, date and description of the alleged discrimination. Alternative means of filing complaints, such as personal interview or tape recording of the complaint, shall be made available to any person upon request. Complaints may also be submitted by email, provided the person submitting the complaint writes the words "ADA Grievance" in the subject line.

The Complaint should be submitted by the complainant and/or his or her designee as soon as possible but not later than sixty (60) calendar days after observing the alleged violation to the Tulare County ADA Coordinator:

County Administrative Officer
Administration Building
2800 W. Burrel Ave.
Visalia, CA 93291
(559) 636-5005

Alternatively the complainant also has the option to pick up a copy of the ADA Grievance Form at the Administration Building located at 2800 W. Burrel Avenue, Visalia, CA 93291. Once the ADA Grievance Form has been completed it may be hand delivered to the same address.

Resolution

The ADA Coordinator or an appointed designee shall work to resolve all issues raised in any complaint submitted as quickly as circumstances allow. The ADA Coordinator or an appointed designee shall conduct any investigation deemed necessary upon receipt of a complaint. Within thirty (30) calendar days after the receipt of a complaint, the ADA coordinator or an appointed designee shall make contact with the complainant to discuss the allegations in the complaint and, if appropriate, a proposed resolution. After contact has been made with the complainant, the ADA coordinator or an appointed designee shall respond to the original complainant in writing. The written response shall summarize the alleged violation and explain the position of Tulare County and offer, when appropriate, options for alternative resolutions of the complaint.

Appendix B

Cost Estimate

ADA PROW Cost Estimate

Curb Ramp Estimate

Ramp	Quantity	Cost	Cost to Comply
Total Ramps	1,294	-	-
Compliant	59	$0	$0
Non-Existent	264	$4,000	$1,056,000
Non-Compliant	971	$4,000	$3,884,000
Total Non-Compliant	1,235	-	-
		Total	**$4,940,000**

Path of Travel Estimate

Issue	Unit	Quantity	Unit Price	Total
Cross Slope >2%	SF	363,286	$10	$3,632,860
Gap in Sidewalk	SF	300,566	$10	$3,005,664
Missing Curb and Gutter	Ft	32,838	$60	$1,970,280
Non-Compliant Driveways	Units	3,961	$4,000	$15,844,000
Total Offset Locations	Units	285	$200	$57,000
Broken Sidewalk	SF	77,669	$10	$776,690
			Total	**$25,286,494**

Note:
Curb gutter and Sidewalk cost Includes: excavation, forms, placement, backfill, and Asphalt Concrete for curb gutter

Bus Stop Access Pad

Issue	Unit	Quantity	Unit Price	Total
Access Pads 5'x8'	SF	2,960	$10	**$29,600**

Note: Cost Includes excavation, forms, placement, and backfill

Total Estimated Cost	**$30,226,494**

As of 8/26/2013

Appendix C

Curb Ramp Inventory/Priority

Curb Ramp Inventory

The curb ramp inventory provides a of all cub ramps surveyed throughout the County of Tulare. The inventory list gives the community the ramp is located in as well as the cross streets and the directions of the specific corner. The inventory list gives each a priority to each feature based on the ramps location and condition. Priorities are given based on the following characteristics.

Priority 1: Areas the provide access to schools and government facilities.

Priority 2: (Transportation Access) Areas providing access to bus stops.

Priority 3: Areas of public accommodations that include commercial businesses, churched, and apartments.

Priority 4: Areas of industrial businesses which employ more than 50 personal.

Priority 5: Residential and Rural areas.

The curb ramp inventory/ priority list is provided twice in this section. The first list is sorted community so that any curb ramp can easily be looked up. The second list is sorted by priority showing which issues should be considered high priority.

Curb Ramp Inventory

Updated: 8/26/2013

Priority	Total	
1	316	Schools and Government facilities
2	24	Transportation access
3	171	Places of Public accommodations
4	16	Industrial areas
5	708	Residential and Rural areas
Non-Compliant Ramps	1,235	95.4%
Compliant	59	4.6%
Total Ramps	1,294	

Curb Ramps

Community	Feature ID	Street (N/S)	Street (E/W)	Direction	Type	Priority
Allensworth	A.1	Young Rd.	Ave. 36	W. Side	None	1
Allensworth	A.2	Young Rd.	Ave. 36	E. Side	None	1
Allensworth	A.3	Young Rd.	Ave. 36	E. Side	None	1
Alpaugh	A.1	Tule Rd.	Ave. 54	S/E	Sidewalk only	1
Alpaugh	A.6	Wilbur Rd.	Ave. 54	S/W	Sidewalk only	1
Alpaugh	A.9	Wilbur Rd.	Church Ave.	W Side	Sidewalk only	1
Alpaugh	A.12	Wilbur Rd.	Ave. 54	N/W	Flared Sides	1
Alpaugh	A.17	Lake Rd.	Ave. 54	N/E	Sidewalk only	1
Alpaugh	A.18	Lake Rd.	Ave. 54	N/W	None	1
Alpaugh	A.21	Lake Rd. / Tule Rd.	Ave. 54	N Side	Built Up	1
Alpaugh	A.23	Tule Rd.	Ave. 54	N/E	Diagonal	1
Cutler	H.8	Orosi Dr.	Alta Dr.	N/W	Dip Down	1
Cutler	H.14	Orosi Dr.	Alta Dr.	E. Side	Dip Down	1
Cutler	H.17	Orosi Dr.	2nd Dr.	N/E	Sidewalk only	1
Cutler	H.23	Orosi Dr.	2nd Dr.	S/E	None	1
Cutler	H.24	Orosi Dr.	2nd Dr.	S/W	None	1
Cutler	H.29	Cutler Dr.	2nd Dr.	S/E	Sidewalk only	1
Cutler	H.30	Cutler Dr.	2nd Dr.	S/W	Sidewalk only	1
Cutler	H.44	Orosi Dr.	2nd Dr.	N/W	Sidewalk only	1
Cutler	H.48	Orosi Dr.	Alta Dr.	S/W	Dip Down	1
Cutler	L.1	Orosi Dr.	1st Dr.	N/E	Flared Sides	1
Cutler	L.9	Orosi Dr.	1st Dr.	N/W	Flared Sides	1
Cutler	L.10	Orosi Dr.	1st Dr.	S/W	Sidewalk only	1
Cutler	L.12	Orosi Dr.	Railroad Dr.	N/W	None	1
Cutler	L.13	Orosi Dr.	Railroad Dr.	N/E	Sidewalk only	1
Cutler	L.23	Orosi Dr.	1st Dr.	S/E	Sidewalk only	1
Cutler	M.7	Mueller Rd.	School Ave.	N/W	Sidewalk only	1
Cutler	M.8	Mueller Rd.	Mueller Rd.	S/E	Sidewalk only	1
Cutler	M.10	Mueller Rd.	School Ave.	S. Side	Sidewalk only	1
Cutler	M.15	Mueller Rd.	Ave. 404	N/E	None	1
Cutler	M.16	Mueller Rd.	Ave. 404	N/W	Flared Sides	1
Cutler	M.29	Ralph Rd.	Ave. 404	S/W	None	1
Cutler	M.28	Ralph Rd.	Ave. 404	S/E	None	1
Cutler	M.33	Mueller Rd.	Ave. 404	S. Side	None	1
Cutler	M.35	Mueller Rd.	School Ave.	S/W	None	1
Cutler	B.4	Eddy Ave.	Ave. 407	N/W	None	3
Cutler	B.5	George Rd.	Ave. 407	S/W	None	3
Cutler	B.9	Via De Guadalupe Apts.	Ave. 408	N. Side	Sidewalk only	3
Cutler	B.10	Via De Guadalupe Apts.	Ave. 408	S. Side	Sidewalk only	3
Cutler	B.11	Via De Guadalupe Apts.	Ave. 408	N/E	Flared Sides	3
Cutler	B.12	Via De Guadalupe Apts.	Ave. 408	N/W	Flared Sides	3
Cutler	D.2	George Rd.	Amethyst Ave.	S/W	None	3
Cutler	D.12	Lincoln Rd.	Amethyst Ave.	S/W	None	3
Cutler	D.13	Lincoln Rd.	Amethyst Ave.	S/E	None	3
Cutler	F.12	Lincoln Rd.	Ave. 406	N/E	None	3
Cutler	F.13	Lincoln Rd.	Ave. 406	S/E	Sidewalk only	3
Cutler	F.15	Lincoln Rd.	1st Dr.	N/E	Sidewalk only	3
Cutler	F.14	Lincoln Rd.	1st Dr.	N/W	Sidewalk only	3
Cutler	G.4	George Rd.	Ave. 406	N/W	Sidewalk only	3
Cutler	G.14	George Rd.	Ave. 406	S/W	None	3
Cutler	H.34	Santa Fe Dr.	2nd Dr.	S/E	Sidewalk only	3
Cutler	H.35	Santa Fe Dr.	2nd Dr.	S/W	None	3
Cutler	H.36	Santa Fe Dr.	2nd Dr.	N/W	None	3
Cutler	H.37	Santa Fe Dr.	2nd Dr.	N/E	None	3
Cutler	I.1	Rd. 124	1st Dr.	S. Side	Sidewalk only	3
Cutler	I.4	Topeka Dr.	Railroad Dr.	N/W	Sidewalk only	3
Cutler	I.6	Topeka Dr.	ALLEY	S/W	Sidewalk only	3

Sorted by Community

Curb Ramp Inventory

Cutler	I.7	Topeka Dr.	ALLEY	N/W	None	3
Cutler	I.9	Topeka Dr.	1st Dr.	S/W	Sidewalk only	3
Cutler	Q.5	Ralph Rd.	Sierra Ave.	N/W	None	3
Cutler	Q.11	Ralph Rd.	Sierra Ave.	S/W	None	3
Cutler	A.9	Rd. 124	Ave. 407	S/E	None	5
Cutler	A.10	Rd. 124	Ave. 407	N/E	Sidewalk only	5
Cutler	D.9	Rd. 124	Amethyst Ave.	N/E	None	5
Cutler	D.10	Rd. 124	Amethyst Ave.	S/E	None	5
Cutler	D.22	George Rd.	Amethyst Ave.	S/W	Flared Sides	5
Cutler	E.3	Pearl Rd.	Emerald Ave.	S/E	Flared Sides	5
Cutler	E.6	Pearl Rd.	Emerald Ave.	S/W	Flared Sides	5
Cutler	E.8	Rd. 127	Emerald Ave.	S/E	None	5
Cutler	E.10	Alta Dr.	Ave. 406	S/E	None	5
Cutler	E.11	Alta Dr.	Ave. 406	S/W	None	5
Cutler	E.16	Eddy Ave.	Ave. 406	S/E	Flared Sides	5
Cutler	E.17	Eddy Ave.	Ave. 406	N/E	None	5
Cutler	E.21	Eddy Ave.	Amethyst Ave.	S/E	Flared Sides	5
Cutler	E.28	Rd. 127	Amethyst Ave.	S/W	None	5
Cutler	E.29	Rd. 127	Amethyst Ave.	N/W	None	5
Cutler	E.35	Eddy Ave.	Amethyst Ave.	N/E	Sidewalk only	5
Cutler	E.36	Eddy Ave.	Ave. 407	S/W	None	5
Cutler	F.1	Rd. 124	1st Dr.	N/E	None	5
Cutler	J.7	Santa Fe Dr.	1st Dr.	N/W	Flared Sides	5
Cutler	J.13	Santa Fe Dr.	1st Dr.	N/E	Sidewalk only	5
Cutler	J.14	Santa Fe Dr.	1st Dr.	S/E	None	5
Cutler	J.15	Santa Fe Dr.	1st Dr.	S/W	Flared Sides	5
Cutler	J.20	Santa Fe Dr.	Railroad Dr.	N/W	None	5
Cutler	K.5	Cutler Dr.	1st Dr.	S/W	Flared Sides	5
Cutler	K.8	Cutler Dr.	Railroad Dr.	N/W	Flared Sides	5
Cutler	K.14	Cutler Dr.	Railroad Dr.	N/E	Flared Sides	5
Cutler	K.16	Cutler Dr.	1st Dr.	S/E	None	5
Cutler	K.23	Cutler Dr.	1st Dr.	N/E	None	5
Cutler	K.26	Cutler Dr.	1st Dr.	N/W	Sidewalk only	5
Cutler	N.1	Johnston Rd.	Merlo Ave.	N/E	Flared Sides	5
Cutler	N.3	Johnston Rd.	Merlo Ave.	S/E	Flared Sides	5
Cutler	N.7	Johnston Rd.	Quinto Ct.	N/E	Flared Sides	5
Cutler	N.11	Johnston Rd.	Quinto Ct.	S/E	Flared Sides	5
Cutler	N.13	Johnston Rd.	Virgil Ave.	N/E	Flared Sides	5
Cutler	N.16	Robert Rd.	Virgil Ave.	N/W	Flared Sides	5
Cutler	N.17	Robert Rd.	Rivera Ct.	S/W	Flared Sides	5
Cutler	N.20	Robert Rd.	Rivera Ct.	N/W	Flared Sides	5
Cutler	N.22	Nancy Rd.	Virgil Ave.	S/E	Flared Sides	5
Cutler	N.26	Nancy Rd.	Virgil Ave.	S/W	Flared Sides	5
Cutler	N.28	Johnston Rd.	Virgil Ave.	S/E	Flared Sides	5
Cutler	P.6	Cindy Rd.	Merlo Ave.	S/E	Flared Sides	5
Cutler	P.7	Nancy Rd.	Merlo Ave.	S/W	Flared Sides	5
Cutler	P.10	Nancy Rd.	Kahlo Ct.	S/E	Flared Sides	5
Cutler	P.13	Nancy Rd.	Kahlo Ct.	N/E	Flared Sides	5
Cutler	P.16	Nancy Rd.	Antonia Ave.	S/E	Flared Sides	5
Cutler	P.19	Nancy Rd.	Antonia Ave.	N/E	Flared Sides	5
Cutler	P.21	Nancy Rd.	Merlo Ct.	S/E	Flared Sides	5
Cutler	P.24	Nancy Rd.	Merlo Ct.	N/E	Flared Sides	5
Cutler	P.25	Nancy Rd.	Merlo Ave.	N/W	Flared Sides	5
Cutler	P.26	Cindy Rd.	Merlo Ave.	S/W	Flared Sides	5
Cutler	R.4	Cannon Ave.	Cannon Ave.	S/E	Sidewalk only	5
Cutler	R.13	Rd. 130	Sierra Ave.	N/W	None	5
Cutler	R.18	Rd. 130	Cannon Ave.	S/W	None	5
Cutler	R.19	Rd. 130	Cannon Ave.	N/W	None	5
Cutler	S.1	Rd. 130	Cannon Ave.	N/E	Flared Sides	5
Cutler	S.3	Robert Rd.	Cannon Ave.	N/W	Flared Sides	5
Cutler	S.7	Robert Rd.	Ave. 404	S/W	Flared Sides	5
Cutler	S.10	Rd. 130	Ave. 404	S/E	Sidewalk only	5
Cutler	S.12	Rd. 130	Cannon Ave.	S/E	Flared Sides	5
Cutler	S.14	Cindy Rd.	Cannon Ave.	S/W	Flared Sides	5
Cutler	S.15	Cindy Rd.	Cannon Ave.	S/E	Flared Sides	5
Cutler	S.18	Nancy Rd.	Cannon Ave.	S/W	Flared Sides	5
Cutler	S.19	Nancy Rd.	Cannon Ave.	S/E	Flared Sides	5
Cutler	S.21	Robert Rd.	Cannon Ave.	S/W	Flared Sides	5
Cutler	S.23	Robert Rd.	Ave. 404	S/E	Flared Sides	5
Cutler	S.27	Nancy Rd.	Ave. 404	N/E	Flared Sides	5
Cutler	S.28	Nancy Rd.	Ave. 404	N/W	Flared Sides	5
Cutler	S.29	Cindy Rd.	Ave. 404	N/E	Flared Sides	5

Sorted by Community

Curb Ramp Inventory

Cutler	S.30	Cindy Rd.	Ave. 404	N/E	Flared Sides	5
Cutler	S.37	Rd. 130	Ave. 404	S/W	None	5
Cutler	T.3	Rd. 130	Rosaline Ave.	N/E	Flared Sides	5
Cutler	T.13	Nancy Rd.	Rosaline Ave.	N/E	Flared Sides	5
Cutler	T.21	Nancy Rd.	Rosaline Ave.	N/W	Flared Sides	5
Cutler	T.24	Cindy Rd.	Rosaline Ave.	N/E	Flared Sides	5
Cutler	T.29	Cindy Rd.	Rosaline Ave.	N/W	Flared Sides	5
Cutler	U.4	Robert Rd.	Rosaline Ave.	N/W	Flared Sides	5
Cutler	U.8	Robert Rd.	Sierra Ave.	N/E	Flared Sides	5
Cutler	U.10	Robert Rd.	Sierra Ave.	N/W	Flared Sides	5
Cutler	U.13	Robert Rd.	Rosaline Ave.	N/E	Flared Sides	5
Cutler	U.16	Robert Rd.	Sierra Ave.	S/E	Flared Sides	5
Cutler	U.17	Robert Rd.	Sierra Ave.	S/W	Flared Sides	5
Cutler	U.18	Dianna Rd.	Rosaline Ave.	N/W	Flared Sides	5
Ducor	A.8	Braly Ave.	Ave. 56	N/W	Flared Sides	1
Ducor	A.14	Rd. 234	Ave. 56	N/W	None	1
Ducor	A.17	Rd. 234	Ave. 56	S/W	Sidewalk only	1
Ducor	A.24	Braly Ave.	Ave. 56	S/E	None	1
Ducor	A.25	Braly Ave.	Ave. 56	N/E	None	1
Ducor	A.26	Braly Ave.	Ave. 56	S/W	None	1
Ducor	B.8	Dennis Rd	Ave. 56	S/E	Flared Sides	1
Ducor	B.15	Dennis Rd	Ave. 56	S/W	Flared Sides	1
Ducor	B.19	Rd. 234	Ave. 56	S/E	Sidewalk only	1
Ducor	B.20	Rd. 234	Ave. 56	N/E	Sidewalk only	1
Ducor	B.22	Dennis Rd	Ave. 56	N/E	Sidewalk only	1
Ducor	B.25	Dennis Rd	Ducor Ave.	S/W	Sidewalk only	3
Earlimart	G.8	Church Rd.	Sutter Ave.	N/W	None	1
Earlimart	G.14	Church Rd.	Sutter Ave.	S/W	None	1
Earlimart	G.9	Church Rd.	Sutter Ave.	S/E	Flared Sides	1
Earlimart	G.10	Church Rd.	Sutter Ave.	N/E	Flared Sides	1
Earlimart	I.7	Elm Rd.	Mary Ann Ave.	W. side	Sidewalk only	1
Earlimart	I.8	Elm Rd.	Washington St.	S/W	Sidewalk only	1
Earlimart	I.18	Elm Rd.	Washington St.	N. side	Sidewalk only	1
Earlimart	I.30	Elm Rd.	Washington St.	S/E	None	1
Earlimart	I.32	Elm Rd.	Mary Ann Ave.	N/E	Sidewalk only	1
Earlimart	I.33	Elm Rd.	Mary Ann Ave.	S/E	None	1
Earlimart	I.39	Elm Rd.	Kenneth Ave.	S/E	None	1
Earlimart	I.48	Elm Rd.	Kenneth Ave.	N/E	None	1
Earlimart	I.61	Elm Rd.	School Ave.	N/E	None	1
Earlimart	I.62	Elm Rd.	School Ave.	N/W	None	1
Earlimart	I.63	Elm Rd.	School Ave.	S/W	None	1
Earlimart	I.64	Elm Rd.	School Ave.	S/E	None	1
Earlimart	I.65	Elm Rd.	Franklin Ave.	S/E	None	1
Earlimart	I.76	Elm Rd.	Cannon Ave.	N/E	None	1
Earlimart	O.3	E. of State	Center Rd	S. side	Transition	1
Earlimart	O.4	Church Rd.	Center Rd.	S/W	None	1
Earlimart	O.13	Church Rd.	Washington Appt	N/E	Flared Sides	1
Earlimart	O.14	Church Rd.	Washington Appt	S/E	Flared Sides	1
Earlimart	O.16	Church Rd.	Washington Ave.	N/E	Flared Sides	1
Earlimart	O.17	Church Rd.	Washington Ave.	S/E	None	1
Earlimart	O.18	State St.	Washington Ave.	S/E	None	1
Earlimart	O.19	State St.	Washington Ave.	S/W	Flared Sides	1
Earlimart	O.24	W. of State	Washington Ave.	N. side	Dip down	1
Earlimart	O.26	State St.	Washington Ave.	N/W	Flared Sides	1
Earlimart	O.31	State St.	Center Rd.	S/W	None	1
Earlimart	P.10	Citrus Rd.	Washington Ave.	N/E	Flared Sides	1
Earlimart	P.14	Valente Rd.	Washington Ave.	S/W	Flared Sides	1
Earlimart	P.24	Alfalfa Rd.	Washington Ave.	N/E	Flared Sides	1
Earlimart	P.31	Citrus Rd.	Washington Ave.	N/W	Flared Sides	1
Earlimart	Q.2	Davis St.	Washington Ave.	S/E	Flared Sides	1
Earlimart	Q.3	Davis St.	Washington Ave.	S/W	Flared Sides	1
Earlimart	Q.6	Ash St.	Washington Ave.	S/E	Flared Sides	1
Earlimart	Q.7	Ash St.	Washington Ave.	S/W	Flared Sides	1
Earlimart	Q.9	W. of Ash St	Washington Ave.	S. side	Sidewalk only	1
Earlimart	Q.15	W. of Fruit	Washington Ave.	N. side	Sidewalk only	1
Earlimart	S.1	Front St.	Washington Ave.	N/E	Sidewalk only	1
Earlimart	T.1	Earlimart Ave.	Sierra Ave.	N/E	Flared Sides	1
Earlimart	T.5	Earlimart Ave.	Marin Ave.	S/E	Flared Sides	1
Earlimart	T.48	Earlimart Ave.	Marin Ave.	S/W	Flared Sides	1
Earlimart	U.1	State St	Sutter Ave	S/W	Sidewalk only	1
Earlimart	U.2	State St.	Sutter Ave.	S/E	Flared Sides	1
Earlimart	U.3	State St.	Sutter Ave.	N/E	None	1

Sorted by Community

Curb Ramp Inventory

Earlimart	U.7	Spring Rd.	Sutter Ave.	N/W	Flared Sides	1
Earlimart	U.10	Spring Rd.	Sutter Ave.	N/E	Flared Sides	1
Earlimart	U.17	Church Rd.	Center Ave.	N/E	Flared Sides	1
Earlimart	U.6	E. of Spring Rd.	Sutter Ave	N. Side	Sidewalk only	1
Earlimart	U.6	E. of Spring Rd.	Sutter Ave	S. side	Sidewalk only	1
Earlimart	U.18	Church Rd.	Center Ave.	S/E	Flared Sides	1
Earlimart	V.6	Spring Rd.	Clay Ave.	N/E	Sidewalk only	1
Earlimart	V.10	Church St.	Clay Ave.	N/W	None	1
Earlimart	V.13	Church St.	Clay Ave.	N/E	Sidewalk only	1
Earlimart	V.17	Church St.	Clay Ave.	S/W	None	1
Earlimart	V.20	Spring Rd.	Clay Ave.	S/E	None	1
Earlimart	J.15	Olive Rd.	Armstrong Ave.	S/W	None	3
Earlimart	J.16	Olive Rd.	Armstrong Ave.	N/W	None	3
Earlimart	K.4	Church St.	Tulare Ave.	S/W	None	3
Earlimart	K.5	Church St.	Tulare Ave.	S/W	None	3
Earlimart	K.6	State St.	Kern Ave.	N/E	None	3
Earlimart	K.7	State St.	Kern Ave.	S/E	None	3
Earlimart	K.11	State St.	Armstrong Ave.	N/E	None	3
Earlimart	K.12	State St.	Armstrong Ave.	N/W	None	3
Earlimart	K.17	Church St.	Armstrong Ave.	N/W	Flared Sides	3
Earlimart	K.18	Church St.	Armstrong Ave.	N/E	Flared Sides	3
Earlimart	K.19	Church St.	Armstrong Ave.	S/E	Flared Sides	3
Earlimart	K.20	Church St.	Armstrong Ave.	S/W	Sidewalk only	3
Earlimart	N.2	Front St.	Clay Ave.	N/E	Sidewalk only	3
Earlimart	N.6	Front St.	Washington Ave.	S/E	Sidewalk only	3
Earlimart	N.7	Front St.	Washington Ave.	N/E	Sidewalk only	3
Earlimart	S.4	Front St.	Center Ave.	S/E	Sidewalk only	3
Earlimart	S.5	Front St.	Center Ave.	N/E	None	3
Earlimart	V.25	State St.	Clay Ave.	S/E	None	3
Earlimart	V.26	State St.	Clay Ave.	S/W	Sidewalk only	3
Earlimart	V.27	State St.	Clay Ave.	N/W	None	3
Earlimart	W.8	Front St.	Sierra Ave.	S/E	Flared Sides	3
Earlimart	W.11	State St.	Sierra Ave.	S/W	Sidewalk only	3
Earlimart	L.6	Front St.	Cedar Ave.	S/E	Flared Sides	4
Earlimart	M.1	Front St.	Armstrong Ave.	N/E	None	4
Earlimart	M.4	Front St.	Wilson Ave.	S/E	None	4
Earlimart	A.3	Muscat Rd.	Sierra Ave.	S/W	Flared Sides	5
Earlimart	A.16	Vineyard Rd.	Cardinal Ave.	S/W	Flared Sides	5
Earlimart	A.23	Vineyard Rd.	Camelia Ave.	N/E	Flared Sides	5
Earlimart	A.26	Vineyard Rd.	Azalea Ave.	S/E	Flared Sides	5
Earlimart	A.38	Thompson Rd.	Sierra Ave.	S/E	Flared Sides	5
Earlimart	A.40	Thompson Rd.	Sierra Ave.	S/W	Flared Sides	5
Earlimart	A.41	Thompson Rd.	Cardinal Ave.	N/W	Flared Sides	5
Earlimart	A.43	Thompson Rd.	Cardinal Ave.	S/W	Flared Sides	5
Earlimart	A.45	Thompson Rd.	Azalea Ave.	N/W	Flared Sides	5
Earlimart	A.50	Vineyard Rd.	Azalea Ave.	N/E	Flared Sides	5
Earlimart	A.51	Vineyard Rd.	Cardinal Ave.	S/E	Flared Sides	5
Earlimart	A.61	Muscat Rd.	Cardinal Ave.	N/E	Flared Sides	5
Earlimart	A.64	Muscat Rd.	Sierra Ave.	S/E	Flared Sides	5
Earlimart	B.4	Vineyard Rd.	Bent Ranch Ave.	N/W	Flared Sides	5
Earlimart	B.14	Muscat Rd.	Sutter Ave.	N/W	Flared Sides	5
Earlimart	B.15	Muscat Rd.	Sutter Ave.	W/E	Flared Sides	5
Earlimart	B.17	Muscat Rd.	Bent Ranch Ave.	S/E	Flared Sides	5
Earlimart	B.19	Vineyard Rd.	Bent Ranch Ave.	S/W	Flared Sides	5
Earlimart	B.23	Vineyard Rd.	Sutter Ave.	N/W	Flared Sides	5
Earlimart	B.32	Primavera Ct.	Sutter Ave.	S/W	Flared Sides	5
Earlimart	B.33	Primavera Ct.	Sutter Ave.	S/E	Flared Sides	5
Earlimart	B.35	Vineyard Rd.	Sutter Ave.	S/W	Flared Sides	5
Earlimart	B.36	Vineyard Rd.	Sutter Ave.	S/E	Flared Sides	5
Earlimart	B.43	Vineyard Rd.	Sutter Ave.	N/E	Flared Sides	5
Earlimart	B.45	Vineyard Rd.	Bent Ranch Ave.	S/E	Flared Sides	5
Earlimart	B.57	Vineyard Rd.	Camelia Ave.	S/E	Flared Sides	5
Earlimart	B.62	Thompson Rd.	Camelia Ave.	S/W	Flared Sides	5
Earlimart	B.64	Thompson Rd.	Bent Ranch Ave.	N/W	Flared Sides	5
Earlimart	B.69	Vineyard Rd.	Bent Ranch Ave.	N/E	Flared Sides	5
Earlimart	C.1	Muscat Rd.	Parade Ave.	S/E	Flared Sides	5
Earlimart	C.4	Thompson Rd.	Parade Ave.	S/W	Flared Sides	5
Earlimart	C.6	Thompson Rd.	Parade Ave.	N/W	Flared Sides	5
Earlimart	C.7	Vineyard Rd.	Parade Ave.	N/E	Flared Sides	5
Earlimart	C.10	Vineyard Rd.	Parade Ave.	N/W	Flared Sides	5
Earlimart	C.11	Primavera Ct.	Parade Ave.	N/E	Flared Sides	5
Earlimart	C.14	Primavera Ct.	Parade Ave.	N/W	Flared Sides	5

Sorted by Community

Curb Ramp Inventory

Earlimart	C.16	Muscat Rd.	Parade Ave.	N/E	Flared Sides	5
Earlimart	D.2	Muscat Rd.	Center Ave.	S/W	Flared Sides	5
Earlimart	D.5	Muscat Rd.	Martin Ave.	S/E	Flared Sides	5
Earlimart	D.7	Primavera Ct.	Martin Ave.	S/W	Flared Sides	5
Earlimart	D.10	Primavera Ct.	Martin Ave.	S/E	Flared Sides	5
Earlimart	D.14	Thompson Rd.	Martin Ave.	N/W	Flared Sides	5
Earlimart	D.16	Muscat Rd.	Martin Ave.	N/W	Flared Sides	5
Earlimart	D.19	Muscat Rd.	Center Ave.	N/W	Flared Sides	5
Earlimart	E.1	Church Rd.	Sierra Ave.	N/W	Flared Sides	5
Earlimart	E.3	Dove Rd.	Sierra Ave.	N/E	Flared Sides	5
Earlimart	E.4	Dove Rd.	Sierra Ave.	N/W	Flared Sides	5
Earlimart	E.6	Alila St.	Sierra Ave.	N/E	Flared Sides	5
Earlimart	E.7	Alila St.	Sierra Ave.	N/W	Flared Sides	5
Earlimart	E.8	Alila St.	Sierra Ave.	S/W	Flared Sides	5
Earlimart	E.10	Alila St.	Kovacevich St.	N/E	Flared Sides	5
Earlimart	E.15	Dove Rd.	Kovacevich St.	S/W	Flared Sides	5
Earlimart	E.16	Dove Rd.	Kovacevich St.	S/E	Flared Sides	5
Earlimart	E.18	Church Rd.	Kovacevich St.	S/W	Flared Sides	5
Earlimart	E.19	Church Rd.	Kovacevich St.	N/W	Flared Sides	5
Earlimart	E.21	Alila St.	Kovacevich St.	N/E	Flared Sides	5
Earlimart	E.23	Alila St.	Sierra Ave.	S/E	Flared Sides	5
Earlimart	E.27	Church Rd.	Sierra Ave.	S/W	Flared Sides	5
Earlimart	E.30	Church Rd.	Sierra Ave.	S/E	None	5
Earlimart	F.3	Mariposa Rd.	Sutter Ave.	N/E	Flared Sides	5
Earlimart	F.6	Mariposa Rd.	Camelia Dr.	S/E	Flared Sides	5
Earlimart	F.15	Mariposa Rd.	Camelia Dr.	N/E	Flared Sides	5
Earlimart	F.17	La Primevera Ct.	Camelia Dr.	N/W	Flared Sides	5
Earlimart	F.18	La Primevera Ct.	Azelia Ct.	S/W	Flared Sides	5
Earlimart	F.20	Mariposa Rd.	Azelia Ct.	S/E	Flared Sides	5
Earlimart	F.22	Mariposa Rd.	Sutter Ave.	N/W	Flared Sides	5
Earlimart	H.12	Spring Rd.	Bent Ranch Ave.	S/E	Flared Sides	5
Earlimart	H.25	Earlimart Ave.	Kovacevich St.	S/E	Flared Sides	5
Earlimart	H.26	Earlimart Ave.	Kovacevich St.	S/W	Flared Sides	5
Earlimart	H.28	Spring Rd.	Kovacevich St.	S/E	Flared Sides	5
Earlimart	H.31	Spring Rd.	Quail Ave.	N/E	Flared Sides	5
Earlimart	H.35	Earlimart Ave.	Quail Ave.	N/W	Flared Sides	5
Earlimart	H.36	Earlimart Ave.	Quail Ave.	N/E	Flared Sides	5
Earlimart	H.38	Dover Rd.	Quail Ave.	N/W	Flared Sides	5
Earlimart	H.39	Dover Rd.	Quail Ave.	S/W	Flared Sides	5
Earlimart	H.43	Spring Rd.	Quail Ave.	S/E	Flared Sides	5
Earlimart	H.44	Spring Rd.	Bent Ranch Ave.	S/E	Flared Sides	5
Earlimart	H.48	Dover Rd.	Bent Ranch Ave.	N/W	Sidewalk only	5
Earlimart	H.61	Earlimart Ave.	Earlimart Ave.	S/W	Flared Sides	5
Earlimart	H.68	Earlimart Ave.	Earlimart Ave.	N/E	Flared Sides	5
Earlimart	J.1	Elm Rd.	Tulare Ave.	S/W	None	5
Earlimart	J.8	Elm Rd.	Armstrong Ave.	N/W	None	5
Earlimart	N.1	Front St.	Franklin Ave.	S/E	Sidewalk only	5
Earlimart	O.1	State St.	Washington Ave.	N/E	Flared Sides	5
Earlimart	O.8	Church Rd.	Washington Ave.	N/W	Flared Sides	5
Earlimart	O.32	State St.	Center Rd.	N/E	Flared Sides	5
Earlimart	P.1	Valente Rd.	Center Ave.	S/E	Sidewalk only	5
Earlimart	P.8	Valente Rd.	Center Ave.	N/W	None	5
Earlimart	P.35	Citrus Rd.	Center Ave.	S/E	Sidewalk only	5
Earlimart	P.38	Citrus Rd.	Center Ave.	S/W	Sidewalk only	5
Earlimart	P.41	Citrus Rd.	Lincoln Ave.	N/W	None	5
Earlimart	P.46	Alfalfa Rd.	Lincoln Ave.	N/E	None	5
Earlimart	P.47	Alfalfa Rd.	Lincoln Ave.	S/E	Sidewalk only	5
Earlimart	P.54	Citrus Rd.	Lincoln Ave.	S/W	None	5
Earlimart	P.60	Alfalfa Rd.	Center Ave.	S/E	None	5
Earlimart	R.5	Ash St.	Rhoden Ct.	N/W	Flared Sides	5
Earlimart	R.11	Ash St.	Rhoden Ct.	S/W	Flared Sides	5
Earlimart	R.12	Ash St.	Clay Ave.	N/W	Flared Sides	5
Earlimart	R.41	Davis St.	Clay Ave.	N/W	None	5
Earlimart	R.43	Ash St.	Clay Ave.	N/E	Flared Sides	5
Earlimart	T.8	Alila St.	Marin Ave.	S/W	Flared Sides	5
Earlimart	T.12	Alila St.	Marin Ave.	S/E	Flared Sides	5
Earlimart	T.13	Dove Rd.	Marin Ave.	S/W	Flared Sides	5
Earlimart	T.19	Dove Rd.	Marin Ave.	S/E	Flared Sides	5
Earlimart	T.23	Church Rd.	Marin Ave.	S/W	Flared Sides	5
Earlimart	T.26	Church Rd.	Marin Ave.	N/W	Flared Sides	5
Earlimart	T.29	Rd. 136	Andrea Ave.	S/W	Flared Sides	5
Earlimart	T.32	Alila St.	Andrea Ave.	S/E	Flared Sides	5

Sorted by Community

Curb Ramp Inventory

Earlimart	T.34	Alila St.	Marin Ave.	N/E	Flared Sides	5
Earlimart	T.38	Alila St.	Marin Ave.	N/W	Flared Sides	5
Earlimart	T.40	Alila St.	Andrea Ave.	N/W	Flared Sides	5
Earlimart	T.43	Diane St.	Andrea Ave.	S/E	Flared Sides	5
Earlimart	T.46	Diane St.	Marin Ave.	N/E	Flared Sides	5
Earlimart	V.21	Spring Rd.	Clay Ave.	S/W	None	5
Earlimart	W.15	State St.	Sierra Ave.	S/E	None	5
Earlimart	X.3	Rd. 136	Bobbi Ave.	N/E	Flared Sides	5
Earlimart	X.6	Bobbi Ave.	Bobbi Ave.	S/E	Flared Sides	5
Earlimart	X.8	Bobbi Ave.	Andrea Ave.	N/E	Flared Sides	5
Earlimart	X.10	Rd. 136	Andrea Ave.	N/W	Flared Sides	5
Earlimart	X.12	Rd. 136	Bobbi Ave.	S/E	Flared Sides	5
Earlimart	Y.2	Diane St.	Bobbi Ave.	N/E	Flared Sides	5
Earlimart	Y.3	Diane St.	Bobbi Ave.	N/W	Flared Sides	5
Earlimart	Y.8	Diane St.	Marin Ave.	N/W	Flared Sides	5
Earlimart	Y.9	Molly Rd.	Marin Ave.	N/E	Flared Sides	5
Earlimart	Y.12	Molly Rd.	Andrea Ave.	S/E	Flared Sides	5
Earlimart	Y.15	Diane St.	Andrea Ave.	S/W	Flared Sides	5
Earlimart	Y.17	Earlimart Ave.	Andrea Ave.	N/W	Flared Sides	5
Earlimart	Y.18	Earlimart Ave.	Bobbi Ave.	S/W	Flared Sides	5
Earlimart	Y.20	Molly Rd.	Bobbi Ave.	S/E	Flared Sides	5
Earlimart	Y.22	Molly Rd.	Andrea Ave.	S/E	Flared Sides	5
Earlimart	O.2	State St.	Center Rd.	S/E	Flared Sides	Compliant
East Porterville	B.8	Ruth St.	Date Ave.	S/E	None	1
East Porterville	B.9	Ruth St.	Date Ave.	Median E. of Ruth	None	1
East Porterville	D.7	Doyle St.	Springville Ave.	N/E	Flared Sides	1
East Porterville	D.8	Doyle St.	Springville Ave.	N/W	None	1
East Porterville	D.9	Doyle St.	Springville Ave.	S/E	Sidewalk only	1
East Porterville	G.1	Roby Ave.	Orange Ave.	S/W	Transition	1
East Porterville	G.5	N. of School	Orange Ave.	S. side	Sidewalk only	1
East Porterville	G.6	N. of School	Orange Ave.	N. side	None	1
East Porterville	C.3	Conner St.	Springville Ave.	N/W	None	2
East Porterville	D.6	Alta Vista St.	Springville Ave.	S/E	None	2
East Porterville	F.5	W St.	Roby Ave.	S/W	Sidewalk only	2
East Porterville	F.28	Conner St.	Roby Ave.	S/W	Flared Sides	2
East Porterville	F.34	W St.	Roby Ave.	S/E	None	2
East Porterville	B.1	Leggett St.	Date Ave.	N/E	Flared Sides	3
East Porterville	B.4	Leggett St.	Success Dr.	S/E	None	3
East Porterville	D.4	Bennett St.	Springville Ave.	N/W	Flared Sides	4
East Porterville	D.21	Bennett St.	Springville Ave.	S/E	Flared Sides	4
East Porterville	C.9	Conner St.	Success Dr.	S/W	None	5
East Porterville	C.17	Conner St.	Success Dr.	S/E	None	5
East Porterville	D.1	Bennett St.	Cleo Ave.	S/W	Sidewalk only	5
East Porterville	D.24	Bennett St.	Cleo Ave.	S/E	None	5
East Porterville	E.5	Tulsa Rd.	Crabtree Ave.	N/W	Flared Sides	5
East Porterville	E.8	Rockey Hill St.	Crabtree Ave.	N/W	None	5
East Porterville	E.9	Rockey Hill St.	Crabtree Ave.	N/E	None	5
East Porterville	E.15	Page St.	Crabtree Ave.	N/W	None	5
East Porterville	E.16	Page St.	Crabtree Ave.	S/W	Flared Sides	5
East Porterville	E.17	Page St.	Crabtree Ave.	S/E	None	5
East Porterville	E.18	Page St.	Crabtree Ave.	N/E	None	5
East Porterville	E.30	Page St.	Roby Ave.	S/E	None	5
East Porterville	E.31	Rockey Hill St.	Roby Ave.	S/E	Flared Sides	5
East Porterville	E.33	Tulsa Rd.	Roby Ave.	S/E	Flared Sides	5
East Porterville	E.39	Holcomb St.	Roby Ave.	S/W	None	5
East Porterville	F.17	Conner St.	Tyler Ave.	N/E	Flared Sides	5
East Porterville	F.24	Conner St.	Roby Ave.	S/E	None	5
Goshen	O.28	Rd. 67	Ave. 308	N/W	None	1
Goshen	T2.1	Frontage Rd.	Ave. 308	S/E	Sidewalk only	1
Goshen	T2.13	N. of School	Ave. 308	N. side	Sidewalk only	1
Goshen	T2.18	Frontage Rd.	Ave. 308	N/W	Flared Sides	1
Goshen	O.16	Juniper St.	Elder Dr.	S/W	Flared Sides	2
Goshen	O.17	Juniper St.	Elder Dr.	S/E	Flared Sides	2
Goshen	O.19	Effie Dr.	Elder Dr.	S/W	Flared Sides	2
Goshen	R.25	Ivy Rd.	Ave. 305	N/E	Flared Sides	2
Goshen	H.1	Rd. 72	Ave. 308	N/E	None	3
Goshen	N.4	Ivy Rd.	Elder Ave.	N/E	Flared Sides	3
Goshen	N.9	Camp Dr.	Elder Ave.	N/E	Sidewalk only	3
Goshen	N.12	Rd. 69	Elder Ave.	N/W	Sidewalk only	3
Goshen	N.26	Rd. 70	Ave. 310	S/E	Sidewalk only	3
Goshen	O.8	Nutmeg Rd.	Betty Dr.	N/W	Sidewalk only	3
Goshen	O.11	SR. 99 N. bound offramp	Betty Dr.	S/W	Flared Sides	3

Sorted by Community

Curb Ramp Inventory

Goshen	P.1	Juniper St.	Ave. 308	N/W	Sidewalk only	3
Goshen	P.3	Juniper St.	Ave. 308	S/W	Sidewalk only	3
Goshen	T2.22	Frontage Rd.	Elder Ave.	S/W	Flared Sides	3
Goshen	T2.26	Betty Dr.	Elder Ave.	S/E	Flared Sides	3
Goshen	T2.34	Betty Dr.	Elder Ave.	N/W	Flared Sides	3
Goshen	T2.35	Betty Dr.	Elder Ave.	N/E	Flared Sides	3
Goshen	T2.37	Frontage Rd.	Elder Ave.	S/E	Flared Sides	3
Goshen	T2.38	SR. 99 S. bound onramp	Elder Ave.	S/W	Flared Sides	3
Goshen	T2.39	SR. 99 S. bound onramp	Elder Ave.	S/E	Flared Sides	3
Goshen	U.3	Frontage Rd.	Harvest Ave.	N/W	Flared Sides	3
Goshen	R.11	Commercial Rd.	Ave. 305	S/E	Sidewalk only	4
Goshen	R.27	Kame Dr.	Ave. 305	N/W	Flared Sides	4
Goshen	S.2	W. of Frontage Rd.	Ave. 304	N/E	Flared Sides	4
Goshen	S.1	W. of Frontage Rd.	Ave. 304	N/W	Flared Sides	4
Goshen	A.3	Eagle Ave.	Ave. 308	S/E	Flared Sides	5
Goshen	A.4	Eagle Ave.	Ensminger Ave.	N/E	Flared Sides	5
Goshen	A.6	Cottontail St.	Ensminger Ave.	S/E	Flared Sides	5
Goshen	A.8	Cottontail St.	Ashworth Ave.	N/E	Flared Sides	5
Goshen	A.11	Cottontail St.	Ashworth Ave.	S/E	Flared Sides	5
Goshen	A.13	Cottontail St.	Wellman Ave.	N/E	Flared Sides	5
Goshen	A.16	Kit Fox Ct.	Wellman Ave.	S/E	Flared Sides	5
Goshen	A.17	Kit Fox Ct.	Wellman Ave.	S/W	Flared Sides	5
Goshen	A.18	Cottontail St.	Wellman Ave.	S/E	Flared Sides	5
Goshen	A.20	Cottontail St.	Ashworth Ave.	S/W	Flared Sides	5
Goshen	A.21	Cottontail St.	Ashworth Ave.	N/W	Flared Sides	5
Goshen	A.23	Eagle Ave.	Ensminger Ave.	N/W	Flared Sides	5
Goshen	A.24	Eagle Ave.	Ave. 308	S/W	Flared Sides	5
Goshen	B.1	Kit Fox Ct.	Gadbury Ave.	N/E	Flared Sides	5
Goshen	B.3	Kit Fox Ct.	Gadbury Ave.	S/E	Flared Sides	5
Goshen	B.10	Cottontail St.	Ave. 306	N/E	Flared Sides	5
Goshen	B.13	W. of DEAD END	Ave. 306	N/W	Flared Sides	5
Goshen	B.15	Cottontail St.	Ave. 306	N/W	Flared Sides	5
Goshen	B.17	Cottontail St.	Lickey Ct.	S/W	Flared Sides	5
Goshen	B.18	Cottontail St.	Lickey Ct.	N/W	Flared Sides	5
Goshen	C.9	Rd. 72	Ave. 306	N/E	Flared Sides	5
Goshen	C.10	Rd. 72	Ave. 306	S/E	Flared Sides	5
Goshen	C.16	Hawk Ct.	Ave. 306	S/E	Flared Sides	5
Goshen	C.17	Coyote Ct.	Ave. 306	S/W	Flared Sides	5
Goshen	C.19	Coyote Ct.	Ave. 306	S/E	Flared Sides	5
Goshen	C.13	Hawk Ct.	Ave. 306	S/W	Flared Sides	5
Goshen	E.1	Farr Rd.	Ave. 306	N/E	Flared Sides	5
Goshen	E.7	Camp Dr.	Ave. 306	S/E	Dip down	5
Goshen	G.1	Commercial Rd.	Ave. 308	S/E	Sidewalk only	5
Goshen	G.5	Rd. 71	Woodbine Ave.	N/W	Flared Sides	5
Goshen	G.9	Rd. 71	Woodbine Ave.	N/E	Flared Sides	5
Goshen	G.12	Rd. 72	Woodbine Ave.	S/W	Flared Sides	5
Goshen	G.13	Rd. 72	Woodbine Ave.	N/W	Flared Sides	5
Goshen	G.14	Farr Rd.	Woodbine Ave.	N/E	Flared Sides	5
Goshen	G.15	Farr Rd.	Woodbine Ave.	N/W	Flared Sides	5
Goshen	G.16	Commercial Rd.	Ave. 308	N/E	None	5
Goshen	G.17	Rd. 72	Ave. 308	N/W	None	5
Goshen	I.6	Rd. 71	Ave. 310	S/E	Flared Sides	5
Goshen	I.7	Rd. 71	Ave. 310	S/W	Flared Sides	5
Goshen	I.8	Commercial Rd.	Ave. 310	S/E	Flared Sides	5
Goshen	I.9	Commercial Rd.	Ave. 310	S/W	Flared Sides	5
Goshen	I.19	Rd. 72	Ave. 310	S/E	Flared Sides	5
Goshen	I.20	Rd. 72	Ave. 310	S/W	Flared Sides	5
Goshen	I.21	Farr Rd.	Ave. 310	S/E	Flared Sides	5
Goshen	I.22	Farr Rd.	Ave. 310	S/W	Flared Sides	5
Goshen	J.1	Rd. 72	Ave. 310	S/E	Dip down	5
Goshen	L.3	Camp Dr.	Wills Ave.	N/E	Dip down	5
Goshen	L.5	Robinson Rd.	Camp Dr.	S/E	Dip down	5
Goshen	M.1	Robinson Rd.	Camp Dr.	N/E	Dip down	5
Goshen	M.2	Camp Dr.	Ave. 308	S/E	Flared Sides	5
Goshen	M.3	Rd. 70	Ave. 308	N/W	Sidewalk only	5
Goshen	M.16	Rd. 70	Ave. 308	N/E	None	5
Goshen	N.1	Rd. 69	Camp Dr.	N/E	Dip down	5
Goshen	N.5	Ivy Rd.	Ave. 310	N. side	Dip down	5
Goshen	N.7	Ivy Rd.	Ave. 310	N/W	Dip down	5
Goshen	N.15	Rd. 69	Ave. 310	N. side	Dip down	5
Goshen	N.19	Robinson Rd.	Ave. 310	S/W	Dip down	5
Goshen	N.20	Robinson Rd.	Ave. 310	S/E	Dip down	5

Sorted by Community

Curb Ramp Inventory

Goshen	O.3	Rd. 67	Effie Dr.	S/W	Flared Sides	5
Goshen	O.5	Rd. 67	Betty Dr.	N/E	Flared Sides	5
Goshen	O.6	Rd. 67	Betty Dr.	S/E	Flared Sides	5
Goshen	P.7	Rd. 68	Harvest Ave.	N/W	Flared Sides	5
Goshen	P.8	Rd. 68	ALLEY	S/W	Flared Sides	5
Goshen	P.9	Rd. 68	ALLEY	N/W	Flared Sides	5
Goshen	P.14	Dollarhide Rd.	Ave. 308	S/E	Flared Sides	5
Goshen	R.1	Effie Dr.	Ave. 306	S/W	Flared Sides	5
Goshen	T2.2	N. of School	Ave. 308	S. side	Dip down	5
Goshen	Y.1	Robinson Rd.	Camp Dr.	S/W	Flared Sides	5
Goshen	Y.3	Robinson Rd.	Camp Dr.	N/E	Flared Sides	5
Goshen	J.3	Rd. 72	Ave. 310	N/E	Flared Sides	Compliant
Goshen	K.1	Eagle St.	Ave. 310	N/W	Flared Sides	Compliant
Goshen	K.2	Eagle St.	Ave. 310	N/E	Flared Sides	Compliant
Goshen	K.3	Eagle St.	Elm Ave.	S/W	Flared Sides	Compliant
Goshen	K.4	Eagle St.	Elm Ave.	S/E	Flared Sides	Compliant
Goshen	K.5	Wolfe St.	Elm Ave.	S/W	Flared Sides	Compliant
Goshen	K.6	Wolfe St.	Ave. 310	N/W	Flared Sides	Compliant
Goshen	K.7	Wolfe St.	Ave. 310	N/E	Flared Sides	Compliant
Goshen	N.6	Ivy Rd.	Ave. 310	N/E	Dip down	Compliant
Goshen	N.13	Rd. 69	Ave. 310	S/W	Dip down	Compliant
Goshen	N.14	Rd. 69	Ave. 310	S/E	Dip down	Compliant
Goshen	N.18	Robinson Rd.	Ave. 310	N/W	Dip down	Compliant
Goshen	O.1	Rd. 67	Betty Dr.	S/W	Flared Sides	Compliant
Goshen	O.2	Rd. 67	Betty Dr.	N/W	Flared Sides	Compliant
Goshen	O.4	Rd. 67	Effie Dr.	S/E	Flared Sides	Compliant
Goshen	O.7	Nutmeg Rd.	Betty Dr.	N/E	Flared Sides	Compliant
Goshen	O.10	SR. 99 N. bound offramp	Betty Dr.	S/E	Dip down	Compliant
Goshen	P.15	Dollarhide Rd.	Ave. 308	S/W	Flared Sides	Compliant
Goshen	P.16	Dollarhide Rd.	Ave. 308	N/W	Flared Sides	Compliant
Goshen	P.17	Dollarhide Rd.	Ave. 308	N/E	Flared Sides	Compliant
Goshen	Y.2	Robinson Rd.	Camp Dr.	S/E	Flared Sides	Compliant
Goshen	Y.4	Robinson Rd.	Camp Dr.	N/W	Flared Sides	Compliant
Goshen	Z.2	Rd. 72	Camp Dr.	S/E	Flared Sides	Compliant
Goshen	Z.3	Rd. 72	3180 Enterance N	N/E	Dip down	Compliant
Goshen	Z.4	Rd. 72	3180 Enterance N	S/E	Dip down	Compliant
Goshen	Z.5	Rd. 72	3180 Enterance S	N/E	Flared Sides	Compliant
Goshen	Z.6	Rd. 72	3180 Enterance S	S/E	Flared Sides	Compliant
Ivanhoe	A.4	Rd. 160	Heather Ave.	S/E	Flared Sides	1
Ivanhoe	A.5	Rd. 160	Heather Ave.	N/E	Flared Sides	1
Ivanhoe	A.14	Rd. 160	Ave. 332	S/E	Flared Sides	1
Ivanhoe	A.38	Hawthorne Rd.	Heather Ave.	N/E	Flared Sides	1
Ivanhoe	A.41	Rd. 160	Heather Ave.	N/W	Flared Sides	1
Ivanhoe	A.46	Rd. 160	Ave. 332	S/W	Flared Sides	1
Ivanhoe	A.47	Rd. 160	Ave. 332	N/W	None	1
Ivanhoe	B.10	Rd. 159	Ave. 330	N/W	Dip down	1
Ivanhoe	B.11	Rd. 159	Ave. 330	S/W	Dip down	1
Ivanhoe	B.12	Rd. 159	Ave. 330	S/E	Dip down	1
Ivanhoe	B.13	Rd. 159	Ave. 330	N/E	Dip down	1
Ivanhoe	H.1	Rd. 159	Lantana Ave.	N/E	Dip down	1
Ivanhoe	H.4	Rd. 159	Depot Dr.	N/W	Dip down	1
Ivanhoe	H.5	Rd. 159	Lantana Ave.	S/E	Sidewalk only	1
Ivanhoe	H.27	Rd. 159	Depot Dr.	S/W	None	1
Ivanhoe	B.15	Rd. 159	Azalea Ave.	S/E	Flared Sides	3
Ivanhoe	B.16	Rd. 159	Azalea Ave.	N/E	Sidewalk only	3
Ivanhoe	B.17	Rd. 159	Azalea Ave.	N/W	Sidewalk only	3
Ivanhoe	B.18	Rd. 159	Azalea Ave.	S/W	Dip down	3
Ivanhoe	H.13	Rd. 159	Ave. 328	N/E	Flared Sides	3
Ivanhoe	H.18	Rd. 160	Depot Dr.	N/W	None	3
Ivanhoe	H.36	Rd. 159	Ave. 328	N/W	None	3
Ivanhoe	I.14	Rd. 158	Ave. 327	S/W	Flared Sides	3
Ivanhoe	J.6	Rd. 159	Rosaline Rd.	S/W	Sidewalk only	3
Ivanhoe	J.15	Rd. 158	Ave. 327	S/E	Flared Sides	3
Ivanhoe	K.17	Rd. 159	Rosaline Rd.	S/E	Sidewalk only	3
Ivanhoe	L.6	Rd. 158	Paradise Ave.	S/W	Flared Sides	3
Ivanhoe	L.7	Rd. 158	Paradise Ave.	S/E	Flared Sides	3
Ivanhoe	L.17	Rd. 158	Paradise Ave.	N/W	Flared Sides	3
Ivanhoe	L.18	Rd. 158	Paradise Ave.	N/E	Flared Sides	3
Ivanhoe	L.20	Rd. 158	Giotta Ave.	S/E	Flared Sides	3
Ivanhoe	L.21	Rd. 158	Giotta Ave.	N/E	Flared Sides	3
Ivanhoe	B.1	Manzanita Rd.	Azalea Ave.	S/E	Flared Sides	4
Ivanhoe	A.21	Buckeye Rd.	Ave. 332	S/E N. crossing	Flared Sides	5

Sorted by Community

Curb Ramp Inventory

Ivanhoe	A.32	Buckeye Rd.	Heather Ave.	N/W	Sidewalk only	5
Ivanhoe	A.33	Buckeye Rd.	Heather Ave.	N/E	None	5
Ivanhoe	B.9	Manzanita Rd.	Ave. 330	N/E	None	5
Ivanhoe	B.23	Rd. 159	Heather Ave.	S/W	Sidewalk only	5
Ivanhoe	B.28	Hawthorne Rd.	Azalea Ave.	N/E	None	5
Ivanhoe	B.33	Hawthorne Rd.	Heather Ave.	S/E	Sidewalk only	5
Ivanhoe	C.1	Rd. 160	Freedom Ave.	N/E	Flared Sides	5
Ivanhoe	C.3	Scott Rd.	Freedom Ave.	S/W	Flared Sides	5
Ivanhoe	C.8	Scott Rd.	Bly Ave.	S/W	Flared Sides	5
Ivanhoe	C.9	Scott Rd.	Bly Ave.	N/W	Flared Sides	5
Ivanhoe	C.11	Waverly Ct.	Bly Ave.	S/E	Flared Sides	5
Ivanhoe	C.18	Rd. 160	Bly Ave.	S/E	Flared Sides	5
Ivanhoe	C.19	Rd. 160	Bly Ave.	N/E	Flared Sides	5
Ivanhoe	C.21	Waverly Ct.	Bly Ave.	N/W	Flared Sides	5
Ivanhoe	C.38	Rd. 160	Freedom Ave.	S/E	Flared Sides	5
Ivanhoe	D.3	Rd. 158	Azalea Ave.	S/E	Flared Sides	5
Ivanhoe	E.1	Rd. 160	Walter Ave.	S/E	Flared Sides	5
Ivanhoe	E.3	Waverly Ct.	Walter Ave.	S/W	Flared Sides	5
Ivanhoe	E.10	Waverly Ct.	Walter Ave.	S/E	Flared Sides	5
Ivanhoe	E.17	Rd. 160	Walter Ave.	N/E	Flared Sides	5
Ivanhoe	F.1	Rd. 157	Ave. 328	S/E	None	5
Ivanhoe	F.9	Rd. 158	Ave. 328	S/W	Flared Sides	5
Ivanhoe	F.15	Manzanita Rd.	Ave. 328	N/E	Flared Sides	5
Ivanhoe	F.16	Manzanita Rd.	Ave. 328	N/W	Flared Sides	5
Ivanhoe	G.21	Rd. 156	Live Oak Dr.	S/E	None	5
Ivanhoe	G.22	Rd. 156	Ave. 330	N/W	None	5
Ivanhoe	G.23	Rd. 156	Ave. 330	N/E	None	5
Ivanhoe	H.37	Rd. 160	Ave. 328	N/E	Flared Sides	5
Ivanhoe	I.1	Rd. 157	Rosaline Rd.	N/E	None	5
Ivanhoe	I.12	Rd. 158	Rosaline Rd.	N/W	None	5
Ivanhoe	I.17	Grove St.	Ave. 327	S/E	Flared Sides	5
Ivanhoe	I.18	Grove St.	Ave. 327	S/W	Flared Sides	5
Ivanhoe	J.1	Rd. 158	Rosaline Rd.	S/E	None	5
Ivanhoe	J.10	Rd. 159	Ave. 327	N/W	None	5
Ivanhoe	J.11	Carmaline Rd.	Ave. 327	S/W	Flared Sides	5
Ivanhoe	K.1	Rd. 159	Rosaline Rd.	N/E	None	5
Ivanhoe	K.7	Rd. 159	Ave. 238	S/E	None	5
Ivanhoe	K.19	Carmaline Rd.	Ave. 327	S/E	Flared Sides	5
Ivanhoe	L.11	Grove St.	Paradise Ave.	N/E	Flared Sides	5
Ivanhoe	M.22	Elieen Rd.	Paradise Ave.	N/W	Flared Sides	5
Ivanhoe	M.29	Elieen Rd.	Giotta Ave.	S/W	Flared Sides	5
Ivanhoe	M.36	Carmaline Rd.	Giotta Ave.	N/E	Flared Sides	5
Ivanhoe	M.40	Carmaline Rd.	Giotta Ave.	N/W	Flared Sides	5
Ivanhoe	N.1	Manzanita Rd.	Aspen Ave.	N/W	Sidewalk only	5
Ivanhoe	N.2	Rd. 158	Aspen Ave.	N/E	Sidewalk only	5
Ivanhoe	A.15	Rd. 160	Ave. 332	N/E S. crossing	Flared Sides	Compliant
Ivanhoe	A.16	Rd. 160	Ave. 332	N/E E. crossing	Flared Sides	Compliant
Ivanhoe	A.19	Buckeye Rd.	Ave. 332	S/W	Dip down	Compliant
Ivanhoe	A.20	Buckeye Rd.	Ave. 332	S/E W. crossing	Flared Sides	Compliant
Ivanhoe	A.22	Buckeye Rd.	Ave. 332	N/E	Flared Sides	Compliant
Lemon Cove	B.6	S. of School	Ave. 324	N. side	Sidewalk only	1
Lemon Cove	B.6	S. of School	Ave. 324	S. side	None	1
Lemon Cove	B.9	S. of School	Ave. 324	N. side	None	1
Lemon Cove	B.9	S. of School	Ave. 324	S. side	None	1
Lindsay	A.1	Laurel Ave	Sierra View St.	S/E	Flared Sides	5
Lindsay	A.3	Page Ave.	Sierra View St.	S/W	None	5
Lindsay	A.4	Page Ave.	Sierra View St.	N/E	Flared Sides	5
Lindsay	A.10	Rd. 224	Sierra View St.	N/W	Flared Sides	5
London	A.4	Rd. 58	Ave. 380	S/W	Sidewalk only	5
London	A.8	Rd. 58	Ave. 378	N/W	Sidewalk only	5
Matheny	A.2	Canal St	Beacon Ave.	N/E	None	5
Matheny	A.6	Canal St	Wade Ave	S/E	Flared Sides	5
Nanceville	A.12	Birch St.	Thurman Ave.	N/W	Flared Sides	1
Nanceville	A.13	Birch St.	Thurman Ave.	N/E	Flared Sides	1
Nanceville	A.27	Birch St.	Thurman Ave.	S/W	Sidewalk only	1
Nanceville	B.3	Rd. 222	Thurman Ave.	S/E	Flared Sides	1
Nanceville	B.4	Rd. 222	Thurman Ave.	S/W	Flared Sides	1
Nanceville	B.6	N. of School	Thurman Ave.	S. side	Flared Sides	1
Nanceville	B.7	Redwood St.	Thurman Ave.	S/E	Flared Sides	1
Nanceville	B.13	Redwood St.	Ave. 152	N/E	Flared Sides	1
Nanceville	A.3	Sycamore St.	Thurman Ave.	N/E	Flared Sides	5
Nanceville	A.15	Birch St.	Harrison Ave.	S/E	Flared Sides	5

Sorted by Community

Curb Ramp Inventory

Nanceville	A.20	Sycamore St.	Harrison Ave.	S/W	Flared Sides	5
Nanceville	A.22	Sycamore St.	Thurman Ave.	N/W	Flared Sides	5
Nanceville	A.30	Dogwood St.	Thurman Ave.	S/W	Flared Sides	5
Nanceville	A.32	Dogwood St.	Thurman Ave.	S/E	Flared Sides	5
Nanceville	B.9	Redwood St.	W. of School	E. side	Flared Sides	5
Orosi	A.4	Rd. 126	Ave. 419	S/W	None	1
Orosi	A.5	Rd. 126	Ave. 419	N/E	Flared Sides	1
Orosi	A.9	Rd. 126	Ave. 422	S/E	Flared Sides	1
Orosi	B.5	Ralph Rd.	Ave. 419	S/W	Flared Sides	1
Orosi	B.6	Ralph Rd.	Ave. 419	S/E	Sidewalk only	1
Orosi	B.9	Rd. 130	Ave. 419	S/W	Flared Sides	1
Orosi	B.10	Rd. 130	Ave. 419	N/W	None	1
Orosi	C.9	Rd. 130	Walnut Ave.	N/W	None	1
Orosi	C.10	Rd. 130	Walnut Ave.	S/W	None	1
Orosi	D.4	Rd. 130	Ave. 417	N/W	Sidewalk only	1
Orosi	D.14	Rd. 130	Ave. 417	S/W	None	1
Orosi	G.19	Rd. 127	Ave. 416	S/W	Flared Sides	1
Orosi	G.20	Rd. 127	Ave. 416	S/E	Flared Sides	1
Orosi	G.27	Claude Rd.	Ave. 416	N/E	Sidewalk only	1
Orosi	G.28	Claude Rd.	Ave. 416	N/W	Sidewalk only	1
Orosi	H.9	David Rd.	Ave. 416	S/W	Dip down	1
Orosi	H.10	David Rd.	Ave. 416	S/E	Dip down	1
Orosi	H.17	E. of Rd. 126	Ave. 416	S. side	Sidewalk only	1
Orosi	H.18	E. of Rd. 126	Ave. 416	N. side	Sidewalk only	1
Orosi	H.22	Rd. 126	Ave. 416	N/E	Flared Sides	1
Orosi	H.23	Rd. 126	Ave. 416	N/W	Flared Sides	1
Orosi	H.29	Rd. 125	Ave. 416	N/E	Sidewalk only	1
Orosi	I.1	Rd. 126	Walnut Ave.	N/W	None	1
Orosi	I.8	Rd. 125	Walnut Ave.	N/E	None	1
Orosi	I.20	Rd. 126	Ave. 417	S/W	None	1
Orosi	I.20	Rd. 126	Ave. 417	E. side	None	1
Orosi	I.27	Rd. 126	Walnut Ave.	S/W	None	1
Orosi	Q.7	David Rd.	Ave. 414	N/W	None	1
Orosi	Q.8	David Rd.	Ave. 414	N/E	None	1
Orosi	Q.14	David Rd.	Ave. 413	N/E	Flared Sides	1
Orosi	Q.15	David Rd.	Ave. 413	N/W	Sidewalk only	1
Orosi	Q.19	David Rd.	Luxor Ave.	S/W	None	1
Orosi	Q.32	David Rd.	Luxor Ave.	N/W	Flared Sides	1
Orosi	R.17	Rd. 127	Ave. 413	S. side	None	1
Orosi	X.8	Rd. 127	Ella Ave.	S/W	Sidewalk only	1
Orosi	X.8	Rd. 127	Ella Ave.	S/E	None	1
Orosi	X.15	Rd. 127	Ella Ave.	N/E	None	1
Orosi	X.18	Beinhorn Rd.	Ella Ave.	S/E	Flared Sides	1
Orosi	X.51	Rd. 127	Ave. 414	S/E	None	1
Orosi	X.53	Rd. 127	Sequia View APPT	N/E	None	1
Orosi	X.54	Rd. 127	Sequia View APPT	S/E	Flared Sides	1
Orosi	X.56	Sequia View APPT	Ave. 413	N/W	Flared Sides	1
Orosi	X.57	Sequia View APPT	Ave. 413	N/E	Flared Sides	1
Orosi	X.64	Beinhorn Rd.	Ella Ave.	S/E	None	1
Orosi	X.65	Rd. 127	Ave. 414	N/E	Sidewalk only	1
Orosi	N.4	Rd. 124	Ave. 416	N/W	Flared Sides	2
Orosi	N.13	Rd. 124	Ave. 416	S/W	Flared Sides	2
Orosi	N.14	Rd. 124	Ave. 416	S/E	Flared Sides	2
Orosi	N.21	Rd. 124	Ave. 416	N/E	Flared Sides	2
Orosi	E.1	Rd. 130	Miller Rd.	N/W	Flared Sides	3
Orosi	E.15	Rd. 130	Miller Rd.	S/W	Flared Sides	3
Orosi	E.20	Rd. 130	Ave. 416	N/W	Sidewalk only	3
Orosi	E.21	W. of Rd. 130	Ave. 416	S. side	Sidewalk only	3
Orosi	E.24	Lincoln Rd.	Ave. 416	N/E	Sidewalk only	3
Orosi	E.25	Lincoln Rd.	Ave. 416	N/W	Sidewalk only	3
Orosi	E.28	Ralph Rd.	Ave. 416	S/W	Sidewalk only	3
Orosi	E.29	Ralph Rd.	Ave. 416	S/E	Sidewalk only	3
Orosi	E.32	Rd. 130	Ave. 416	S/W	Sidewalk only	3
Orosi	E.33	Rd. 130	Ave. 416	N/E	Sidewalk only	3
Orosi	F.1	Ralph Rd.	Ave. 416	N/E	Sidewalk only	3
Orosi	F.6	Ralph Rd.	Miller Rd.	S/E	Flared Sides	3
Orosi	F.13	Ralph Rd.	Miller Rd.	S/W	None	3
Orosi	F.18	Ralph Rd.	Ave. 416	N/W	Sidewalk only	3
Orosi	G.12	Eddy Rd.	Miller Ave.	S/W	Sidewalk only	3
Orosi	G.36	Eddy Rd.	Miller Ave.	S/E	Sidewalk only	3
Orosi	H.33	Rd. 125	Miller Ave.	S/E	None	3
Orosi	H.34	Rd. 126	Miller Ave.	N/E	None	3

Sorted by Community

Curb Ramp Inventory

Orosi	H.40	Rd. 126	Miller Ave.	N/W	Sidewalk only	3
Orosi	H.41	Rd. 126	Miller Ave.	N/E	Sidewalk only	3
Orosi	H.45	Rd. 126	Miller Ave.	S/E	None	3
Orosi	H.46	Rd. 126	Miller Ave.	S/W	None	3
Orosi	O.53	Rd. 124	Ella Ave.	N/E	None	3
Orosi	A.3	Rd. 126	Ave. 419	S/E	Flared Sides	5
Orosi	B.11	Rd. 130	Tactacan Ave.	N/W	Flared Sides	5
Orosi	B.20	Rd. 130	Tactacan Ave.	S/W	Flared Sides	5
Orosi	B.24	Rd. 130	Clyde Ave.	N/W	Sidewalk only	5
Orosi	B.36	Rd. 130	Clyde Ave.	S/W	Sidewalk only	5
Orosi	E.5	Vista Ct.	Miller Rd.	S/W	Flared Sides	5
Orosi	E.8	Vista Ct.	Miller Rd.	S/E	Flared Sides	5
Orosi	E.11	Pacifica Ct.	Miller Rd.	S/W	Flared Sides	5
Orosi	E.14	Pacifica Ct.	Miller Rd.	S/E	Flared Sides	5
Orosi	G.1	Claude Rd.	Miller Ave.	N/E	None	5
Orosi	G.4	Claude Rd.	Ave. 417	S/E	None	5
Orosi	G.5	Claude Rd.	Miller Ave.	N/W	None	5
Orosi	G.16	Eddy Rd.	Ave. 416	N/W	Dip down	5
Orosi	G.33	Eddy Rd.	Ave. 416	N/E	Dip down	5
Orosi	G.40	Claude Rd.	Miller Ave.	S/W	Sidewalk only	5
Orosi	G.41	Claude Rd.	Miller Ave.	S/E	Sidewalk only	5
Orosi	H.4	Rd. 125	Ave. 416	N/W	Dip down	5
Orosi	H.37	Miller Ct.	Miller Ave.	N/W	None	5
Orosi	H.38	Miller Ct.	Miller Ave.	N/E	None	5
Orosi	I.11	Rd. 125	Buenna Vista Ave.	N/W	Flared Sides	5
Orosi	I.12	Rd. 125	Buenna Vista Ave.	S/W	Flared Sides	5
Orosi	I.13	Rd. 125	Ave. 417	N/E	None	5
Orosi	I.19	Rd. 126	Ave. 417	N/W	None	5
Orosi	I.33	Rd. 125	Walnut Ave.	S/E	Sidewalk only	5
Orosi	J.3	Van Tassel Rd.	Whittaker Ave.	N/W	Flared Sides	5
Orosi	J.5	Van Tassel Rd.	Barton Ave.	S/W	Flared Sides	5
Orosi	J.6	Van Tassel Rd.	Barton Ave.	N/W	Flared Sides	5
Orosi	J.9	Van Tassel Rd.	Ave. 419	S/W	Flared Sides	5
Orosi	J.10	Van Tassel Rd.	Ave. 419	S/E	Flared Sides	5
Orosi	J.20	Rd. 125	Whittaker Ave.	S/E	Flared Sides	5
Orosi	J.24	Rd. 125	Whittaker Ave.	S/W	Flared Sides	5
Orosi	K.3	Rd. 124	Whittaker Ave.	S/E	Flared Sides	5
Orosi	K.4	Rd. 124	Whittaker Ave.	N/E	Flared Sides	5
Orosi	K.6	Rd. 124	Barton Ave.	S/E	Flared Sides	5
Orosi	K.12	Rd. 124	Barton Ave.	N/E	Flared Sides	5
Orosi	K.14	Rd. 124	Ave. 419	S/E	Flared Sides	5
Orosi	L.5	Colony St.	Dennison Dr.	S/W	Flared Sides	5
Orosi	L.10	Stewart St.	Buenna Vista Ave.	N/E	Flared Sides	5
Orosi	L.12	Stewart St.	Buenna Vista Ave.	N/W	Flared Sides	5
Orosi	L.14	Colony St.	Buenna Vista Ave.	N/E	Flared Sides	5
Orosi	L.16	Colony St.	Dennison Dr.	S/E	Flared Sides	5
Orosi	L.18	Stewart St.	Dennison Dr.	S/W	Flared Sides	5
Orosi	M.1	Wilsonia Ave.	Sequia Ave.	N/E	Flared Sides	5
Orosi	M.4	Wilsonia Ave.	Twin Peaks Ave.	S/E	Flared Sides	5
Orosi	M.8	Wilsonia Ave.	Twin Peaks Ave.	N/E	Flared Sides	5
Orosi	M.10	Wilsonia Ave.	Badger Ave.	S/E	Flared Sides	5
Orosi	M.14	Rd. 124	Badger Ave.	S/W	Flared Sides	5
Orosi	M.15	Rd. 124	Badger Ave.	N/W	Flared Sides	5
Orosi	M.19	Rd. 124	Dennison Dr.	N/E	Flared Sides	5
Orosi	M.20	Rd. 124	Dennison Dr.	S/E	Flared Sides	5
Orosi	M.22	Rd. 124	Sequia Ave.	N/W	Flared Sides	5
Orosi	M.26	Ganite Ct.	Sequia Ave.	S/W	Flared Sides	5
Orosi	M.30	Ganite Ct.	Sequia Ave.	S/E	None	5
Orosi	M.31	Paradise Ct.	Sequia Ave.	S/W	Flared Sides	5
Orosi	M.34	Paradise Ct.	Sequia Ave.	S/E	None	5
Orosi	O.1	Rd. 124	Ella Ave.	S/E	None	5
Orosi	O.9	Elrod Rd.	Ella Ave.	S/W	None	5
Orosi	O.12	Elrod Rd.	Ave. 415	N/W	Flared Sides	5
Orosi	O.20	Rd. 124	Ave. 415	N/E	None	5
Orosi	O.21	Rd. 124	Ave. 415	S/E	None	5
Orosi	O.26	Rd. 124	Ave. 415	S/W	Flared Sides	5
Orosi	O.29	Elrod Rd.	Risley Ave.	N/W	Sidewalk only	5
Orosi	O.36	Rd. 124	Risley Ave.	N/E	None	5
Orosi	O.37	Rd. 124	Risley Ave.	S/E	None	5
Orosi	P.4	David Rd.	Ella Ave.	N/E	None	5
Orosi	P.18	David Rd.	Ella Ave.	S/E	Flared Sides	5
Orosi	Q.1	Rd. 124	Ave. 414	N/E	Sidewalk only	5

Sorted by Community

Curb Ramp Inventory

Orosi	Q.9	David Rd.	Ave. 414	S/E	Dip down	5
Orosi	Q.10	David Rd.	Ave. 414	S/W	Dip down	5
Orosi	Q.30	Rd. 124	Luxor Ave.	S/E	None	5
Orosi	Q.31	Rd. 124	Ave. 413	S/E	Flared Sides	5
Orosi	R.1	Rd. 127	Ave. 413	N/E	Dip down	5
Orosi	R.2	Rd. 127	Ave. 413	N/W	Dip down	5
Orosi	S.5	Rd. 124	Aceves Ave.	N/E	Flared Sides	5
Orosi	S.6	Rd. 124	Aceves Ave.	S/E	Flared Sides	5
Orosi	S.15	Rd. 124	Edward Ave.	N/E	Flared Sides	5
Orosi	S.16	Rd. 124	Edward Ave.	S/E	Flared Sides	5
Orosi	S.18	Rd. 124	Sand Creek APPT	N/E	Flared Sides	5
Orosi	S.19	Rd. 124	Sand Creek APPT	S/E	Flared Sides	5
Orosi	S.21	Rd. 124	Ash Ave.	N/W	Flared Sides	5
Orosi	S.26	Rd. 124	Aceves Ave.	S/W	Flared Sides	5
Orosi	S.27	Rd. 124	Aceves Ave.	N/W	Flared Sides	5
Orosi	T.2	Rd. 120	Aceves Ave.	S/E	Flared Sides	5
Orosi	T.3	Richau St.	Aceves Ave.	S/W	Flared Sides	5
Orosi	T.6	Richau St.	Ash Ave.	N/E	Flared Sides	5
Orosi	T.9	Wilma Rd.	Ash Ave.	N/W	Flared Sides	5
Orosi	T.11	Wilma Rd.	Albert Ave.	S/W	Flared Sides	5
Orosi	T.15	Richau St.	Albert Ave.	S/E	Flared Sides	5
Orosi	T.16	Richau St.	Albert Ave.	N/E	Flared Sides	5
Orosi	T.17	Wilma Rd.	Aceves Ave.	N/W	Flared Sides	5
Orosi	T.19	Wilma Rd.	Aceves Ave.	S/W	Flared Sides	5
Orosi	T.22	Richau St.	Aceves Ave.	S/E	Flared Sides	5
Orosi	T.23	Rd. 120	Aceves Ave.	N/E	Flared Sides	5
Orosi	T.24	Wilma Rd.	Aceves Ave.	N/W	Flared Sides	5
Orosi	U.1	Wilma Rd.	Aceves Ave.	N/E	Flared Sides	5
Orosi	U.5	Olympic St.	Aceves Ave.	N/W	Flared Sides	5
Orosi	U.6	Olympic St.	Aceves Ave.	S/W	Flared Sides	5
Orosi	U.8	Olympic St.	Albert Ave.	N/W	Flared Sides	5
Orosi	U.9	Olympic St.	Albert Ave.	S/W	Flared Sides	5
Orosi	U.13	Olympic St.	Ash Ave.	N/W	Flared Sides	5
Orosi	U.16	Wilma Rd.	Ash Ave.	N/E	Flared Sides	5
Orosi	U.17	Wilma Rd.	Albert Ave.	S/E	Flared Sides	5
Orosi	U.21	Wilma Rd.	Albert Ave.	N/E	Flared Sides	5
Orosi	U.22	Wilma Rd.	Aceves Ave.	S/E	Flared Sides	5
Orosi	V.1	Olympic St.	Aceves Ave.	N/E	Flared Sides	5
Orosi	V.8	Birch Rd.	Aceves Ave.	S/E	Flared Sides	5
Orosi	V.12	Birch Rd.	Ash Ave.	N/E	Flared Sides	5
Orosi	V.13	Birch Rd.	Ash Ave.	N/W	Flared Sides	5
Orosi	V.17	Olympic St.	Ash Ave.	N/E	Flared Sides	5
Orosi	V.20	Olympic St.	Albert Ave.	S/E	Flared Sides	5
Orosi	V.23	Birch Rd.	Albert Ave.	S/W	Flared Sides	5
Orosi	V.25	Birch Rd.	Albert Ave.	N/W	Flared Sides	5
Orosi	V.31	Olympic St.	Albert Ave.	N/E	Flared Sides	5
Orosi	V.33	Olympic St.	Aceves Ave.	S/E	Flared Sides	5
Orosi	V.37	Birch Rd.	Aceves Ave.	S/W	Flared Sides	5
Orosi	W.11	Central Dr.	Albert Ave.	S/E	Sidewalk only	5
Orosi	W.12	Central Dr.	Albert Ave.	S/W	None	5
Orosi	W.14	Rancho Ct.	Albert Ave.	S/E	Sidewalk only	5
Orosi	W.15	Rancho Ct.	Albert Ave.	S/W	None	5
Orosi	W.17	Frances Rd.	Albert Ave.	S/E	Flared Sides	5
Orosi	W.23	Frances Rd.	Edward Ave.	N/E	None	5
Orosi	W.24	Frances Rd.	Edward Ave.	N/W	None	5
Orosi	W.30	Frances Rd.	Aceves Ave.	S/W	Flared Sides	5
Orosi	W.32	Frances Rd.	Aceves Ave.	S/E	Flared Sides	5
Orosi	W.37	David Rd.	Aceves Ave.	S/W	Flared Sides	5
Orosi	W.39	David Rd.	Albert Ave.	N/W	None	5
Orosi	W.46	Frances Rd.	Albert Ave.	N/E	None	5
Orosi	X.28	Beinhorn Rd.	Ave. 414	N/E	Flared Sides	5
Orosi	X.31	Beinhorn Rd.	Ave. 414	S/E	Flared Sides	5
Orosi	X.35	Beinhorn Rd.	Ave. 414	S/W	Flared Sides	5
Orosi	X.39	Beinhorn Rd.	Ave. 414	N/W	Sidewalk only	5
Orosi	Y.7	Mueller Rd.	Ella Ave.	S/W	None	5
Orosi	Y.16	Risley Ave.	Ave. 415	S/W	None	5
Orosi	Z.7	Rd. 130	Ave. 414	S/W	Flared Sides	5
Orosi	W.60	Rancho Ct.	Ash Ave.	N/E	Flared Sides	Compliant
Orosi	W.63	Central Dr.	Ash Ave.	N/W	Flared Sides	Compliant
Orosi	W.64	Central Dr.	Ash Ave.	N/E	Flared Sides	Compliant
Orosi	W.65	David Rd.	Ash Ave.	S/W	Flared Sides	Compliant
Orosi	W.66	David Rd.	Edward Ave.	N/W	Flared Sides	Compliant

Sorted by Community

Curb Ramp Inventory

Orosi	W.67	David Rd.	Edward Ave.	S/W	Flared Sides	Compliant
Paterson Tract	A.3	Manota Dr.	Ave. 320	N/E	Flared Sides	5
Paterson Tract	A.4	Manota Dr.	Ave. 320	N/W	Flared Sides	5
Paterson Tract	A.8	Elbow Ct.	Ave. 320	N/W	Flared Sides	5
Paterson Tract	A.9	Elbow Ct.	Ave. 320	N/E	Flared Sides	5
Paterson Tract	A.23	Sierra View Rd.	Ave. 320	S/W	Flared Sides	5
Paterson Tract	A.25	Sierra View Rd.	Marlin Ave.	N/W	None	5
Pixley	A.1	School St.	Court Ave.	S/W	Sidewalk only	1
Pixley	A.15	Walnut St.	Court Ave.	S/E	Sidewalk only	1
Pixley	A.27	Walnut St.	Court Ave.	N/W	Sidewalk only	1
Pixley	A.29	Elm St.	Court Ave.	N/E	Sidewalk only	1
Pixley	A.30	Elm St.	Court Ave.	S/E	Flared Sides	1
Pixley	A.35	Walnut St.	Court Ave.	S/W	Flared Sides	1
Pixley	B.8	School St.	Sarah Ave.	N/W	None	1
Pixley	B.10	School St.	Sarah Ave.	S/W	None	1
Pixley	F.2	Park St.	Court Ave.	S/E	Sidewalk only	1
Pixley	F.5	Pine St.	Elsworth Ave.	N/W	Sidewalk only	1
Pixley	F.9	Maple St.	Court Ave.	S/W	None	1
Pixley	F.14	Spani Way.	Court Ave.	S/E	Flared Sides	1
Pixley	F.16	Park St.	Court Ave.	N/E	Sidewalk only	1
Pixley	F.19	Pine St.	Court Ave.	N/W	Flared Sides	1
Pixley	G.4	Park St.	Howard Ave.	S/E	Flared Sides	1
Pixley	G.9	Park St.	Howard Ave.	N/W	Flared Sides	1
Pixley	H.2	Park St.	Park Village APPT	N/E	Dip down	1
Pixley	H.3	Park St.	Park Village APPT	S/E	Dip down	1
Pixley	I.1	Center St.	Court Ave.	S/E	Dip down	1
Pixley	J.7	Main St.	Elsworth Ave.	N/E	None	1
Pixley	J.8	Main St.	Elsworth Ave.	S/E	Sidewalk only	1
Pixley	J.17	Center St.	Davis St.	N/W	Sidewalk only	1
Pixley	J.22	Main St.	Davis St.	N/E	Sidewalk only	1
Pixley	K.2	Center St.	Davis St.	S/W	Flared Sides	1
Pixley	K.9	Main St.	Compton Ave.	S/E	Sidewalk only	1
Pixley	K.35	Main St.	Davis St.	S/E	Sidewalk only	1
Pixley	K.36	Main St.	Davis St.	S/W	Flared Sides	1
Pixley	K.8	Main St.	Compton Ave.	N/E	None	2
Pixley	K.19	Main St.	Bradbury Ave.	N/E	Sidewalk only	2
Pixley	D.12	Maple St.	Terra Bella Ave.	N/E	None	3
Pixley	D.13	Maple St.	Terra Bella Ave.	N/W	None	3
Pixley	D.19	Elm St.	Terra Bella Ave.	N/W	Flared Sides	3
Pixley	D.24	Park St.	Terra Bella Ave.	N/E	Flared Sides	3
Pixley	E.1	Park St.	Davis St.	N/W	Sidewalk only	3
Pixley	E.2	Park St.	Davis St.	S/W	Sidewalk only	3
Pixley	E.3	Park St.	Davis St.	S/E	Flared Sides	3
Pixley	E.6	Pine St.	Davis St.	S/W	Flared Sides	3
Pixley	E.7	Pine St.	Davis St.	S/E	Sidewalk only	3
Pixley	I.2	Center St.	Court Ave.	S/W	Sidewalk only	3
Pixley	I.7	Center St.	Franklin Ave.	N/W	None	3
Pixley	I.11	Main St.	Franklin Ave.	N/E	Flared Sides	3
Pixley	I.14	Main St.	Court Ave.	S/E	Sidewalk only	3
Pixley	J.3	Center St.	Franklin Ave.	S/W	Sidewalk only	3
Pixley	J.5	Center St.	Elsworth Ave.	N/W	Sidewalk only	3
Pixley	J.12	Center St.	Elsworth Ave.	S/W	Sidewalk only	3
Pixley	J.25	Main St.	Franklin Ave.	S/E	None	3
Pixley	K.5	Center St.	Compton Ave.	N/W	None	3
Pixley	K.13	Center St.	Compton Ave.	S/W	None	3
Pixley	K.15	Center St.	Bradbury Ave.	N/W	Sidewalk only	3
Pixley	K.21	Center St.	Terra Bella Ave.	N/W	Sidewalk only	3
Pixley	K.22	Main St.	Polan Ave.	S/E	Sidewalk only	3
Pixley	K.23	Main St.	Polan Ave.	N/E	Sidewalk only	3
Pixley	O.6	Main St.	Terra Bella Ave.	S/E	Flared Sides	4
Pixley	O.10	Main St.	Terra Bella Ave.	S/W	None	4
Pixley	A.5	School St.	Carol Ave.	N/W	Sidewalk only	5
Pixley	A.12	Walnut St.	Court Ave.	N/E	Sidewalk only	5
Pixley	A.40	Walnut St.	Carol Ave.	S/E	Sidewalk only	5
Pixley	A.48	School St.	Carol Ave.	S/W	Sidewalk only	5
Pixley	B.3	Walnut St.	Sarah Ave.	N/E	None	5
Pixley	B.11	School St.	Holste Ave.	N/W	None	5
Pixley	B.12	School St.	Holste Ave.	S/W	Flared Sides	5
Pixley	B.18	Walnut St.	Holste Ave.	S/E	None	5
Pixley	B.20	Walnut St.	Dianna Ave.	N/E	Flared Sides	5
Pixley	B.24	School St.	Dianna Ave.	N/W	Flared Sides	5
Pixley	B.27	School St.	Dianna Ave.	S/W	Flared Sides	5

Sorted by Community

Curb Ramp Inventory

Pixley	B.28	Walnut St.	Dianna Ave.	S/E	Flared Sides	5
Pixley	C.5	Walnut St.	Carla Ave.	N/E	Flared Sides	5
Pixley	C.7	School St.	Carla Ave.	N/W	Flared Sides	5
Pixley	C.10	School St.	Carla Ave.	S/W	Flared Sides	5
Pixley	C.14	Walnut St.	Carla Ave.	S/E	Flared Sides	5
Pixley	C.17	Walnut St.	Joanne Ave.	N/E	Sidewalk only	5
Pixley	C.24	School St.	Joanne Ave.	N/W	Sidewalk only	5
Pixley	C.26	School St.	Joanne Ave.	S/W	Sidewalk only	5
Pixley	C.30	Walnut St.	Joanne Ave.	S/E	Sidewalk only	5
Pixley	D.1	Maple St.	Lavonia Ave.	S/E	Flared Sides	5
Pixley	D.2	Maple St.	Lavonia Ave.	N/E	Flared Sides	5
Pixley	D.6	Elm St.	Lavonia Ave.	N/W	Flared Sides	5
Pixley	D.8	Elm St.	Lavonia Ave.	S/W	Flared Sides	5
Pixley	D.17	Elm St.	Terra Bella Ave.	S/W	Flared Sides	5
Pixley	E.11	Pine St.	McCreary Ave.	N/E	Flared Sides	5
Pixley	E.12	Park St.	McCreary Ave.	N/E	None	5
Pixley	E.13	Park St.	McCreary Ave.	S/E	Sidewalk only	5
Pixley	E.19	Maple St.	McCreary Ave.	N/W	Sidewalk only	5
Pixley	E.20	Maple St.	McCreary Ave.	S/W	Sidewalk only	5
Pixley	E.26	Park St.	Joanne Ave.	N/E	Flared Sides	5
Pixley	E.33	Maple St.	Joanne Ave.	N/W	None	5
Pixley	E.40	Maple St.	Joanne Ave.	N/E	Flared Sides	5
Pixley	E.42	Elm St.	Joanne Ave.	N/W	Flared Sides	5
Pixley	E.43	Elm St.	Joanne Ave.	S/W	Flared Sides	5
Pixley	E.45	Maple St.	Joanne Ave.	S/E	Flared Sides	5
Pixley	E.51	Maple St.	Davis St.	S/E	None	5
Pixley	E.52	Maple St.	Davis St.	S/W	None	5
Pixley	F.8	Maple St.	Court Ave.	S/E	None	5
Pixley	H.1	Park St.	Pixley Park Entrance	S/E	Dip down	5
Pixley	L.5	Market St.	Terra Bella Ave.	N/W	Sidewalk only	5
Pixley	M.9	Cedar St	Bradbury Ave.	N/E	None	5
Pixley	M.10	Cedar St	Bradbury Ave.	S/E	None	5
Pixley	M.12	Ash St.	Compton Ave.	S/E	Sidewalk only	5
Pixley	N.1	Cedar St	Bradbury Ave.	S/W	Sidewalk only	5
Pixley	N.7	Airport St.	Bradbury Ave.	N/E	Flared Sides	5
Pixley	N.10	Airport St.	Compton Ave.	S/E	Flared Sides	5
Pixley	A.18	School St.	Court Ave.	N/W	Flared Sides	Compliant
Pixley	A.19	School St.	Jr High School	S/W	Flared Sides	Compliant
Pixley	A.20	School St.	Jr High School	N/W	Flared Sides	Compliant
Pixley	A.21	School St.	Jr High School	S/W	Flared Sides	Compliant
Pixley	A.22	School St.	Jr High School	N/W	Flared Sides	Compliant
Pixley	A.24	School St.	Court Ave.	N/E	Flared Sides	Compliant
Pixley	A.25	W. of School St.	Court Ave.	N/E	Dip down	Compliant
Pixley	A.26	W. of School St.	Court Ave.	N/W	Dip down	Compliant
Pixley	A.54	E. of Walnut St.	Court Ave.	N/E	Dip down	Compliant
Pixley	A.55	E. of Walnut St.	Court Ave.	N/W	Dip down	Compliant
Pixley	F.1	Park St.	Court Ave.	S/W	Dip down	Compliant
Pixley	K.20	Center St.	Terra Bella Ave.	N/E	Dip down	Compliant
Poplar	A.6	S.of School	Ave. 145	N/W	Flared Sides	1
Poplar	A.10	S.of School	Ave. 145	N/W	Flared Sides	1
Poplar	A.12	Ave. 145	W. of School	S/E	Flared Sides	1
Poplar	A.13	Ave. 145	W. of School	N/E	Flared Sides	1
Poplar	A.15	Ave. 145	W. of School	S/E	Flared Sides	1
Poplar	A.17	Ave. 145	W. of School	N/E	Flared Sides	1
Poplar	A.19	Ave. 145	W. of School	S/E	Flared Sides	1
Poplar	B.2	Rd. 190	Ave. 145	S/W	Flared Sides	3
Poplar	B.4	Walker	Ave. 145	S/E	Flared Sides	3
Poplar	B.5	Walker	Ave. 145	S/W	Flared Sides	3
Poplar	B.6	Walker	Ave. 145	N/W	Flared Sides	3
Poplar	B.7	Walker	Ave. 145	N/E	Flared Sides	3
Poplar	B.9	Rd. 190	Ave. 145	N/W	Flared Sides	3
Poplar	A.5	S.of School	Ave. 145	N/E	Flared Sides	5
Poplar	A.9	S.of School	Ave. 145	N/E	Flared Sides	5
Poplar	E.2	Rd. 190	Tule Rd.	N/W	Flared Sides	5
Poplar	E.6	Walker	Tule Rd.	S/W	Flared Sides	5
Poplar	E.9	Walker	Ave. 147	N/W	Flared Sides	5
Poplar	E.12	Walker	Ave. 147	S/W	Flared Sides	5
Poplar	E.13	Walker	Ave. 147	S/E	Flared Sides	5
Poplar	E.14	Walker	Ave. 147	N/E	Flared Sides	5
Poplar	E.17	Walker	Tule Rd.	S/E	Flared Sides	5
Poplar	E.19	Rd. 190	Tule Rd.	S/W	Flared Sides	5
Poplar	E.22	Rd. 190	Ave. 147	N/W	Flared Sides	5

Sorted by Community

Curb Ramp Inventory

Poplar	E.25	Rd. 190	Ave. 147	S/W	Flared Sides	5
Poplar	F.3	Rd. 192	Ave. 146	N/E	Flared Sides	5
Poplar	A.11	Ave. 145	Ave. 145	N/E	Flared Sides	Compliant
Richgrove	B.8	Richgrove Dr.	Guerrero Ave.	N/E	Flared Sides	1
Richgrove	B.14	Richgrove Dr.	Guerrero Ave.	S/E	Flared Sides	1
Richgrove	F.1	Rd. 210	Ave. 4	N/W	Flared Sides	1
Richgrove	F.17	Vineyard Dr.	Ave. 4	S/E	Flared Sides	1
Richgrove	F.18	Vineyard Dr.	Ave. 4	S/W	Flared Sides	1
Richgrove	F.19	Vineyard Dr.	Ave. 4	N/W	Sidewalk only	1
Richgrove	G.2	Richgrove Dr.	Ave. 4	S/E	Flared Sides	1
Richgrove	G.24	Wheatland Dr.	Dooley Dr.	S/W	Flared Sides	2
Richgrove	B.10	Rowland St.	Guerrero Ave.	N/W	Flared Sides	3
Richgrove	C.5	Rowland St.	Guerrero Ave.	N/E	Flared Sides	3
Richgrove	C.8	Rd. 210	Guerrero Ave.	N/W	Flared Sides	3
Richgrove	C.11	Rd. 210	Guerrero Ave.	S/W	Flared Sides	3
Richgrove	H.9	Richgrove Dr.	Bibee Dr.	N/E	Flared Sides	4
Richgrove	A.1	Rd. 210	Ave. 8	S/W	Flared Sides	5
Richgrove	A.3	Rd. 210	Robles Ct.	N/W	Flared Sides	5
Richgrove	A.6	Rd. 210	Robles Ct.	S/W	Flared Sides	5
Richgrove	A.8	Rd. 210	Hernandez Ave.	N/W	Flared Sides	5
Richgrove	A.11	Rowland St.	Hernandez Ave.	N/E	Flared Sides	5
Richgrove	A.14	Rowland St.	Ave. 8	S/E	Flared Sides	5
Richgrove	A.15	Rowland St.	Ave. 8	S/W	Flared Sides	5
Richgrove	A.17	Rowland St.	Hernandez Ave.	S/E	Flared Sides	5
Richgrove	A.21	Rd. 210	Hernandez Ave.	S/W	Flared Sides	5
Richgrove	B.4	Richgrove Dr.	Ave. 8	S/E	Flared Sides	5
Richgrove	D.3	Rd. 210	Flores Ave.	N/W	Flared Sides	5
Richgrove	D.7	Rd. 210	Flores Ave.	S/W	Flared Sides	5
Richgrove	D.8	Rd. 210	Espinoza Ave.	N/W	Flared Sides	5
Richgrove	D.14	Rd. 210	Espinoza Ave.	S/W	Flared Sides	5
Richgrove	D.16	Rd. 210	Diaz Ave.	N/W	Flared Sides	5
Richgrove	D.22	Rd. 210	Diaz Ave.	S/W	Flared Sides	5
Richgrove	F.2	Rd. 210	Ave. 4	S/W	Flared Sides	5
Richgrove	F.3	Rd. 210	Francis Dr.	N/W	Flared Sides	5
Richgrove	F.4	Rd. 210	Francis Dr.	S/W	Dip down	5
Richgrove	F.6	Rd. 210	Dooley Dr.	N/W	Flared Sides	5
Richgrove	F.7	Vineyard Dr.	Dooley Dr.	N/E	Flared Sides	5
Richgrove	F.8	Vineyard Dr.	Dooley Dr.	S/E	Flared Sides	5
Richgrove	F.9	Vineyard Dr.	Dooley Dr.	S/W	Flared Sides	5
Richgrove	F.10	Vineyard Dr.	Dooley Dr.	N/W	Flared Sides	5
Richgrove	F.11	Vineyard Dr.	Ensign Dr.	S/W	Flared Sides	5
Richgrove	F.12	Vineyard Dr.	Ensign Dr.	N/W	Flared Sides	5
Richgrove	F.13	Vineyard Dr.	Francis Dr.	N/E	Flared Sides	5
Richgrove	F.14	Vineyard Dr.	Francis Dr.	S/E	Flared Sides	5
Richgrove	F.15	Vineyard Dr.	Francis Dr.	S/W	Flared Sides	5
Richgrove	F.16	Vineyard Dr.	Francis Dr.	N/W	Dip down	5
Richgrove	G.1	Richgrove Dr.	Ave. 4	N/E	Flared Sides	5
Richgrove	G.3	Wheatland Dr.	Grove Dr.	N/E	Dip down	5
Richgrove	G.4	Wheatland Dr.	Grove Dr.	S/E	Dip down	5
Richgrove	G.5	Wheatland Dr.	Grove Dr.	S/W	Dip down	5
Richgrove	G.6	Richgrove Dr.	Francis Dr.	N/E	Flared Sides	5
Richgrove	G.7	Richgrove Dr.	Francis Dr.	S/E	Flared Sides	5
Richgrove	G.8	E. of Richgrove Dr.	Francis Dr.	N. side	Flared Sides	5
Richgrove	G.9	Wheatland Dr.	Francis Dr.	N/W	Flared Sides	5
Richgrove	G.10	Wheatland Dr.	Francis Dr.	N/E	Flared Sides	5
Richgrove	G.11	Wheatland Dr.	Francis Dr.	S/W	Flared Sides	5
Richgrove	G.12	Wheatland Dr.	Francis Dr.	S/E	Flared Sides	5
Richgrove	G.13	Richgrove Dr.	Ensign Dr.	N/E	Flared Sides	5
Richgrove	G.14	Richgrove Dr.	Ensign Dr.	S/E	Flared Sides	5
Richgrove	G.15	Wheatland Dr.	Ensign Dr.	N/W	Flared Sides	5
Richgrove	G.16	Wheatland Dr.	Ensign Dr.	N/E	Flared Sides	5
Richgrove	G.17	Wheatland Dr.	Ensign Dr.	S/W	Flared Sides	5
Richgrove	G.18	Wheatland Dr.	Ensign Dr.	S/E	Flared Sides	5
Richgrove	G.19	Richgrove Dr.	Dooley Dr.	N/E	Flared Sides	5
Richgrove	G.20	Richgrove Dr.	Dooley Dr.	S/E	Flared Sides	5
Richgrove	G.21	Wheatland Dr.	Dooley Dr.	N/W	Flared Sides	5
Richgrove	G.22	Wheatland Dr.	Dooley Dr.	N/E	Flared Sides	5
Richgrove	G.23	Wheatland Dr.	Dooley Dr.	S/E	Flared Sides	5
Richgrove	H.1	Richgrove Dr.	Chaney Dr.	N/E	Flared Sides	5
Richgrove	H.2	Richgrove Dr.	Chaney Dr.	S/E	Flared Sides	5
Richgrove	H.3	Wheatland Dr.	Chaney Dr.	N/W	Flared Sides	5
Richgrove	H.8	Vineyard Dr.	Chaney Dr.	S/W	Flared Sides	5

Sorted by Community

Curb Ramp Inventory

Richgrove	H.10	Richgrove Dr.	Bibee Dr.	S/E	Flared Sides	5
Richgrove	H.11	Wheatland Dr.	Bibee Dr.	N/W	Flared Sides	5
Richgrove	H.12	Wheatland Dr.	Bibee Dr.	N/E	Flared Sides	5
Richgrove	H.14	Wheatland Dr.	Bibee Dr.	S/E	Flared Sides	5
Richgrove	H.15	Vineyard Dr.	Bibee Dr.	N/W	Flared Sides	5
Richgrove	H.16	Vineyard Dr.	Bibee Dr.	S/W	Flared Sides	5
Richgrove	H.17	Richgrove Dr.	Ames Dr.	N/E	Flared Sides	5
Richgrove	H.18	Wheatland Dr.	Ames Dr.	N/W	Flared Sides	5
Richgrove	H.19	Wheatland Dr.	Ames Dr.	N/E	Flared Sides	5
Richgrove	H.20	Vineyard Dr.	Ames Dr.	N/W	Flared Sides	5
Richgrove	H.4	Wheatland Dr.	Chaney Dr.	N/E	Flared Sides	Compliant
Richgrove	H.5	Wheatland Dr.	Chaney Dr.	S/W	Flared Sides	Compliant
Richgrove	H.6	Wheatland Dr.	Chaney Dr.	S/E	Flared Sides	Compliant
Richgrove	H.7	Vineyard Dr.	Chaney Dr.	N/W	Flared Sides	Compliant
Richgrove	H.13	Wheatland Dr.	Bibee Dr.	S/W	Flared Sides	Compliant
Seville	A.1	Rd. 156	N. of Ave. 383	W. side	Flared Sides	1
Springville	A.1	McDonald St.	Ward Ave.	N/E	Flared Sides	1
Strathmore	C.5	H. Ave.	Ave. 196	N/E	None	1
Strathmore	C.6	H. Ave.	Ave. 196	N/W	None	1
Strathmore	C.8	W. of H. Ave	Ave. 196	N. Side	Sidewalk only	1
Strathmore	C.19	W. of H. Ave	Ave. 196	S. Side	Sidewalk only	1
Strathmore	C.12	H. Ave.	Ave. 196	S/W	None	1
Strathmore	C.13	H. Ave.	Ave. 196	S/E	None	1
Strathmore	E.1	Orange Belt Dr.	Bruce Dr.	S/E	Sidewalk only	1
Strathmore	E.10	Rd. 230	Bruce Dr.	S/E	Sidewalk only	1
Strathmore	E.11	Rd. 230	Lawson Dr.	N/E	Flared Sides	1
Strathmore	E.14	Rd. 230	Ave. 198	N/E	Sidewalk only	1
Strathmore	E.14	Rd. 230	Ave. 198	S/E	None	1
Strathmore	E.14	Rd. 230	Ave. 198	S/W	None	1
Strathmore	E.14	Rd. 230	Ave. 198	N/W	None	1
Strathmore	E.21	E. of Orange Belt Dr.	Ave. 198	N. side	Sidewalk only	1
Strathmore	E.21	E. of Orange Belt Dr.	Ave. 198	S. Side	None	1
Strathmore	E.23	Orange Belt Dr.	Ave. 198	N/E	Flared Sides	1
Strathmore	E.24	Orange Belt Dr.	Ave. 198	S/E	None	1
Strathmore	E.30	Orange Belt Dr.	Lawson Dr.	N/E	Sidewalk only	1
Strathmore	E.33	Orange Belt Dr.	Burns Dr.	S/E	Sidewalk only	1
Strathmore	E.40	Balfour Dr.	Lawson Dr.	N/W	None	1
Strathmore	E.44	Balfour Dr.	Lawson Dr.	S/W	None	1
Strathmore	E.49	Orange Belt Dr.	Bruce Dr.	N/E	Sidewalk only	1
Strathmore	E.53	Orange Belt Dr.	Lawson Dr.	S/E	Flared Sides	1
Strathmore	E.68	Orange Belt Dr.	Burns Dr.	N/E	None	1
Strathmore	F.1	Rd. 231	Ave. 198	N/W	Sidewalk only	1
Strathmore	F.1	Rd. 231	Ave. 198	S/W	None	1
Strathmore	G.13	Rd. 230	Frazier Hwy	S/W	Flared Sides	1
Strathmore	G.14	Rd. 230	Frazier Hwy	S/E	Flared Sides	1
Strathmore	G.25	Rd. 230	Frazier Hwy	N/E	None	1
Strathmore	G.26	Rd. 230	Frazier Hwy	N/W	None	1
Strathmore	G.28	Rd. 230	N. of Frazier Hwy	N/E	Sidewalk only	1
Strathmore	G.28	Rd. 230	N. of Frazier Hwy	S/E	None	1
Strathmore	H.8	Orange Belt Dr.	Frazier Hwy	S/E	Sidewalk only	1
Strathmore	H.9	Orange Belt Dr.	Frazier Hwy	S/W	Sidewalk only	1
Strathmore	H.10	Orange Belt Dr.	Frazier Hwy	N/W	Flared Sides	1
Strathmore	H.17	Orange Belt Dr.	Frazier Hwy	N/E	Sidewalk only	1
Strathmore	H.21	Balfour Dr.	Frazier Hwy	N/W	Sidewalk only	1
Strathmore	H.23	Balfour Dr.	Frazier Hwy	N/E	None	1
Strathmore	G.17	Wallace Rd.	Frazier Hwy	S/W	None	3
Strathmore	G.18	Wallace Rd.	Frazier Hwy	S/E	None	3
Strathmore	G.20	Richardson Rd.	Frazier Hwy	S/W	None	3
Strathmore	G.21	Richardson Rd.	Frazier Hwy	S/E	Flared Sides	3
Strathmore	G.23	Rd. 231	Frazier Hwy	S/W	None	3
Strathmore	G.24	Rd. 231	Frazier Hwy	S/E	None	3
Strathmore	H.4	Orange Belt Dr.	Bishop Ave.	S/E	None	3
Strathmore	H.5	Orange Belt Dr.	Bishop Ave.	N/E	Sidewalk only	3
Strathmore	B.1	Meredith Dr.	Ave 198	N/W	Flared Sides	5
Strathmore	B.3	Meredith Dr.	Harper Ave.	S/W	Flared Sides	5
Strathmore	B.9	Ward Ave.	Harper Ave.	S/E	Flared Sides	5
Strathmore	B.11	Ward Ave.	Ave. 198	N/E	Flared Sides	5
Strathmore	C.17	H. Ave.	E. of School	N/W	Flared Sides	5
Strathmore	C.18	H. Ave.	E. of School	S/W	Flared Sides	5
Strathmore	E.5	Balfour Dr.	Bruce Dr.	S/W	Sidewalk only	5
Strathmore	E.8	Balfour Dr.	Bruce Dr.	S/E	Sidewalk only	5
Strathmore	E.34	Balfour Dr.	Burns Dr.	S/E	None	5

Sorted by Community

Curb Ramp Inventory

Strathmore	E.39	Balfour Dr.	Lawson Dr.	N/E	None	5
Strathmore	E.46	Balfour Dr.	Bruce Dr.	N/W	None	5
Strathmore	E.54	Guthrie Dr.	Lawson Dr.	N/E	Sidewalk only	5
Strathmore	E.56	Rd. 230	Lawson Dr.	N/W	None	5
Strathmore	E.57	Guthrie Dr.	Lawson Dr.	S/W	None	5
Strathmore	E.59	Guthrie Dr.	Bruce Dr.	N/W	None	5
Strathmore	E.60	Guthrie Dr.	Lawson Dr.	N/W	Sidewalk only	5
Strathmore	E.62	Balfour Dr.	Lawson Dr.	S/E	Sidewalk only	5
Strathmore	E.67	Guthrie Dr.	Burns Dr.	S/E	None	5
Sultana	B.1	Rd. 106	Ave. 416	S/E	Flared Sides	1
Sultana	B.12	Sultana Rd.	Ave. 416	N/E	Dip down	1
Sultana	B.17	Rd. 105	Ave. 416	N/W	Dip down	1
Sultana	C.1	Rd. 104	Ave. 416	S/E	Sidewalk only	1
Sultana	C.2	Rd. 104	Ave. 416	S/W	None	1
Sultana	C.3	Rd. 104	Ave. 416	N/W, S. Crossing	Flared Sides	1
Sultana	C.4	Rd. 104	Ave. 416	N/W, E. Crossing	Flared Sides	1
Sultana	C.18	Rd. 104	Ave. 416	N/E	Sidewalk only	1
Sultana	A.1	Rd. 105	N. loop, N. Rd. 105	N/E	Flared Sides	5
Sultana	A.6	Rd. 105	N. loop, S. Rd. 105	S/E	Flared Sides	5
Sultana	A.7	Rd. 105	N. loop, S. Rd. 105	N/E	Flared Sides	5
Sultana	A.8	Rd. 105	N. loop, N. Rd. 105	S/E	Flared Sides	5
Sultana	A.10	Rd. 105	S. loop, N. Rd. 105	N/E	Flared Sides	5
Sultana	A.14	Rd. 105	S. loop, S. Rd. 105	S/E	Flared Sides	5
Sultana	A.15	Rd. 105	S. loop, S. Rd. 105	N/E	Flared Sides	5
Sultana	A.16	Rd. 105	S. loop, N. Rd. 105	S/E	Flared Sides	5
Sultana	B.2	Rd. 106	Ave. 416	S/W	Dip down	5
Sultana	B.6	Perkins Rd.	Ave. 416	S/E	Dip down	5
Sultana	B.7	Perkins Rd.	Ave. 416	S/W	Dip down	5
Sultana	B.9	Rd. 105	Ave. 416	S/W	Dip down	Compliant
Terra Bella	A.4	Rd. 236	W. of Post Office	S/E	Flared Sides	1
Terra Bella	A.8	Rd. 236	Ave. 96	N/E	None	1
Terra Bella	C.2	Rd. 238	Ave. 95	S/E	None	1
Terra Bella	C.37	Rd. 238	Terra Bella Ave.	N/W	Flared Sides	1
Terra Bella	D.6	Rd. 238	Acacia Ave.	S/W	Sidewalk only	1
Terra Bella	D.8	Rd. 238	Pepper Ave.	N/E	Dip down	1
Terra Bella	D.9	Rd. 238	N. of Pepper Ave.	E. Side	Transition	1
Terra Bella	D.10	Rd. 238	Acacia Ave.	N/W	Sidewalk only	1
Terra Bella	D.16	Rd. 238	Magnolia Ave.	S/W	Sidewalk only	1
Terra Bella	D.18	Rd. 238	Magnolia Ave.	N/W	Sidewalk only	1
Terra Bella	E.6	Rd. 238	Palm Ave.	N/W	None	1
Terra Bella	E.12	Rd. 238	Palm Ave.	S/E	None	1
Terra Bella	E.18	Rd. 238	Palm Ave.	S/W	None	1
Terra Bella	E.21	Rd. 238	Olive Ave.	N/W	Sidewalk only	1
Terra Bella	E.23	Rd. 238	Palm Ave.	S/W	Sidewalk only	1
Terra Bella	E.25	Rd. 238	Palm Ave.	N/W	Sidewalk only	1
Terra Bella	E.30	Rd. 238	Ave. 92	N/W	None	1
Terra Bella	E.31	Rd. 238	Ave. 92	N/E	None	1
Terra Bella	F.1	N. of School	Ave. 92	S/E	Flared Sides	1
Terra Bella	F.3	N. of School	Ave. 92	S/W	Flared Sides	1
Terra Bella	F.5	N. of School	Ave. 92	S/E	Flared Sides	1
Terra Bella	F.6	N. of School	Ave. 92	S/W	Flared Sides	1
Terra Bella	F.8	N. of School	Ave. 92	S/E	Flared Sides	1
Terra Bella	F.9	N. of School	Ave. 92	S/W	Flared Sides	1
Terra Bella	F.11	Rd. 238	Ave. 92	S/E	Flared Sides	1
Terra Bella	F.14	Rd. 238	W. of School	N/E	Flared Sides	1
Terra Bella	F.15	Rd. 238	W. of School	S/E	Flared Sides	1
Terra Bella	F.17	Rd. 238	W. of School	N/E	Flared Sides	1
Terra Bella	F.18	Rd. 238	W. of School	S/E	Flared Sides	1
Terra Bella	B.5	Rd. 234	Ave. 95	N/E	Sidewalk only	3
Terra Bella	B.9	Rd. 234	Ave. 95	S/E	Flared Sides	3
Terra Bella	C.9	Rd. 237	Ave. 95	S/E	Sidewalk only	3
Terra Bella	C.13	Rd. 237	Ave. 95	S/W	Sidewalk only	3
Terra Bella	C.14	Rd. 237	Ave. 95	N/W	Flared Sides	3
Terra Bella	C.15	Rd. 237	Ave. 95	N/E	Flared Sides	3
Terra Bella	G.7	Rd. 236	Ave. 95	S/E	Flared Sides	3
Terra Bella	G.12	Rd. 236	Ave. 95	N/E	Flared Sides	3
Terra Bella	H.17	Rd. 236	Acacia Ave.	S/E	Flared Sides	3
Terra Bella	H.18	Rd. 236	Acacia Ave.	N/E	Flared Sides	3
Terra Bella	H.28	Rd. 236	Magnolia Ave.	S/E	Sidewalk only	3
Terra Bella	A.10	Clemens Rd.	Ave. 96	S/E	Flared Sides	4
Terra Bella	C.19	Rd. 237	Champhor Ave.	S/E	Flared Sides	5
Terra Bella	C.20	Rd. 237	Champhor Ave.	N/E	Sidewalk only	5

Sorted by Community

Curb Ramp Inventory

Terra Bella	C.25	Rd. 238	Champhor Ave.	S/W	Sidewalk only	5
Terra Bella	C.26	Rd. 238	Champhor Ave.	N/W	Sidewalk only	5
Terra Bella	C.30	Rd. 237	Ave. 96	S/E	Sidewalk only	5
Terra Bella	C.31	Rd. 238	Ave. 96	S/W	Sidewalk only	5
Terra Bella	C.47	Rd. 237	Champhor Ave.	S/W	Sidewalk only	5
Terra Bella	C.48	Rd. 237	Champhor Ave.	N/W	Sidewalk only	5
Terra Bella	C.50	Rd. 237	Ave. 96	S/W	Flared Sides	5
Terra Bella	D.2	Rd. 237	Acacia Ave.	S/E	Sidewalk only	5
Terra Bella	D.12	Rd. 237	Acacia Ave.	N/E	Sidewalk only	5
Terra Bella	D.14	Rd. 237	Magnolia Ave.	S/E	Sidewalk only	5
Terra Bella	D.20	Rd. 237	Magnolia Ave.	N/E	Sidewalk only	5
Terra Bella	D.22	Rd. 237	Magnolia Ave.	S/W	Sidewalk only	5
Terra Bella	D.27	Rd. 237	Acacia Ave.	N/W	Flared Sides	5
Terra Bella	D.28	Rd. 237	Acacia Ave.	S/W	Flared Sides	5
Terra Bella	E.1	Rd. 237	Ave. 92	N/E	Sidewalk only	5
Terra Bella	E.11	Rd. 237	Palm Ave.	N/E	None	5
Terra Bella	E.19	Rd. 237	Olive Ave.	N/E	Sidewalk only	5
Terra Bella	E.27	Rd. 237	Palm Ave.	S/E	None	5
Terra Bella	E.28	Rd. 237	Palm Ave.	N/E	Sidewalk only	5
Terra Bella	G.11	Rd. 236	Magnolia Ave.	N/E	Flared Sides	5
Terra Bella	G.14	Rd. 236	Champhor Ave.	S/E	Sidewalk only	5
Terra Bella	H.1	Rd. 236	Ave. 93	N/E	Flared Sides	5
Terra Bella	H.6	Rd. 236	Pepper Ave.	S/E	Sidewalk only	5
Terra Bella	H.7	Rd. 236	Pepper Ave.	N/E	Sidewalk only	5
Tipton	D.21	Smith Rd.	Woods Ave.	S/W	Flared Sides	1
Tipton	F.4	Evans Rd.	Ave. 152	S/E	Flared Sides	1
Tipton	J.1	Thompson Rd.	Woods Ave.	S/E	None	1
Tipton	J.4	Evans Rd.	Woods Ave.	S/W	Flared Sides	1
Tipton	J.11	Evans Rd.	Klindera Ave.	S/E	Sidewalk only	1
Tipton	K.8	Graham St.	Woods Ave.	N/W	None	1
Tipton	K.10	Graham St.	N. of Woods Ave	W. side	None	1
Tipton	H.9	Burnett Rd.	Tipton Overpass	N/E	Sidewalk only	2
Tipton	H.11	Burnett Rd.	Tipton Overpass	S/E	Sidewalk only	2
Tipton	D.1	Newman Rd.	Woods Ave.	N/W	Flared Sides	3
Tipton	D.5	Newman Rd.	Woods Ave.	S/W	Flared Sides	3
Tipton	D.9	Smith Rd.	Woods Ave.	S/E	Flared Sides	3
Tipton	E.4	Smith Rd.	Spencer Rd.	N/E	Flared Sides	3
Tipton	E.10	Adams Rd.	Spencer Rd.	S/E	Sidewalk only	3
Tipton	E.15	Smith Rd.	Spencer Rd.	S/W	Sidewalk only	3
Tipton	E.17	Smith Rd.	Spencer Rd.	S/E	Sidewalk only	3
Tipton	E.19	Newman Rd.	Spencer Rd.	S/W	Flared Sides	3
Tipton	H.1	Evans Rd.	Tipton Overpass	N/W	None	3
Tipton	H.19	Evans Rd.	Tipton Overpass	S/W	None	3
Tipton	K.1	Graham St.	Klindera Ave.	N/W	Sidewalk only	4
Tipton	K.7	Graham St.	Woods Ave.	S/W	None	4
Tipton	A.1	Callison Rd.	Liscomb Ave.	N/W	Flared Sides	5
Tipton	A.11	Newman Rd.	Liscomb Ave.	N/E	Flared Sides	5
Tipton	A.21	Newman Rd.	Ave. 152	S/E	Flared Sides	5
Tipton	A.35	Callison Rd.	Ave. 152	S/W	Flared Sides	5
Tipton	A.43	Callison Rd.	Liscomb Ave.	S/W	Flared Sides	5
Tipton	A.45	El Syd St.	Liscomb Ave.	S/E	Flared Sides	5
Tipton	A.46	El Syd St.	Liscomb Ave.	S/W	Flared Sides	5
Tipton	A.51	Newman Rd.	Liscomb Ave.	S/E	Flared Sides	5
Tipton	B.16	Newman Rd.	Copper Ave.	S/W	None	5
Tipton	B.21	El Syd St.	Copper Ct.	N/W	Flared Sides	5
Tipton	B.28	El Syd St.	Copper Ct.	S/W	Flared Sides	5
Tipton	B.31	El Syd St.	Woods Ct.	N/W	Flared Sides	5
Tipton	B.35	El Syd St.	Woods Ct.	S/W	Flared Sides	5
Tipton	C.5	Callison Rd.	Klindera Ave.	N/W	Flared Sides	5
Tipton	C.8	El Syd St.	Klindera Ave.	N/E	Flared Sides	5
Tipton	C.28	El Syd St.	Klindera Ave.	N/W	Flared Sides	5
Tipton	C.30	Newman Rd.	Klindera Ave.	N/E	Flared Sides	5
Tipton	C.37	Newman Rd.	Klindera Ave.	N/W	None	5
Tipton	D.15	Smith Rd.	Klindera Ave.	S/W	Flared Sides	5
Tipton	D.18	Smith Rd.	Klindera Ave.	N/W	None	5
Traver	A.4	Canal Dr.	Merritt Dr.	N/E	Sidewalk only	5
Traver	A.9	Canal Dr.	Merritt Dr.	N/W	Sidewalk only	5
Traver	A.15	Canal Dr.	W. of School	E. Side	Dip down	5
Traver	A.16	Canal Dr.	W. of School	E. Side	Dip down	5
Traver	A.17	Canal Dr.	W. of School	E. Side	Dip down	Compliant
Waukena	A.3	Harmon Rd.	S. of Dawkins Dr.	W. side	Sidewalk only	1
Waukena	A.3	Harmon Rd.	S. of Dawkins Dr.	E. side	None	1

Sorted by Community

Curb Ramp Inventory

Waukena	A.1	Harmon Rd.	S. of Dawkins Dr.	W. side	Built Up	5
Woodville	B.14	Rd. 168	Ave. 167	N/W	None	1
Woodville	B.15	Rd. 168	Ave. 167	S/W	None	1
Woodville	A.1	Rd. 167	Ave. 168	S/E	Flared Sides	2
Woodville	A.4	Rd. 168	Oak Ave.	N/W	Flared Sides	2
Woodville	A.6	Rd. 168	Ave. 168	S/W	Flared Sides	2
Woodville	A.7	Rd. 168	Ave. 168	S/E	Sidewalk only	2
Woodville	A.8	Rd. 168	Ave. 168	N/W	None	2
Woodville	A.14	Rd. 168	Oak Ave.	S/W	Sidewalk only	2
Woodville	B.11	Rd. 167	Ave. 167	S/E	Sidewalk only	3
Woodville	A.2	Rd. 167	Oak Ave.	S/E	Flared Sides	5
Woodville	D.2	Rd. 164	Camara Ave.	S/E	Flared Sides	5
Woodville	D.11	Rd. 164	Camara Ave.	N/E	Flared Sides	5

Sorted by Community

Curb Ramp Inventory

Updated: 8/26/2013

Priority	Total	
1	316	Schools and Government facilities
2	24	Transportation access
3	171	Places of Public accommodations
4	16	Industrial areas
5	708	Residential and Rural areas
Non-Compliant Ramps	1,235	95.4%
Compliant	59	4.6%
Total Ramps	1,294	

Curb Ramps

Community	Feature ID	Street (N/S)	Street (E/W)	Direction	Type	Priority
Allensworth	A.1	Young Rd.	Ave. 36	W. Side	None	1
Allensworth	A.2	Young Rd.	Ave. 36	E. Side	None	1
Allensworth	A.3	Young Rd.	Ave. 36	E. Side	None	1
Alpaugh	A.1	Tule Rd.	Ave. 54	S/E	Sidewalk only	1
Alpaugh	A.6	Wilbur Rd.	Ave. 54	S/W	Sidewalk only	1
Alpaugh	A.9	Wilbur Rd.	Church Ave.	W Side	Sidewalk only	1
Alpaugh	A.12	Wilbur Rd.	Ave. 54	N/W	Flared Sides	1
Alpaugh	A.17	Lake Rd.	Ave. 54	N/E	Sidewalk only	1
Alpaugh	A.18	Lake Rd.	Ave. 54	N/W	None	1
Alpaugh	A.21	Lake Rd. / Tule Rd.	Ave. 54	N Side	Built Up	1
Alpaugh	A.23	Tule Rd.	Ave. 54	N/E	Diagonal	1
Cutler	H.8	Orosi Dr.	Alta Dr.	N/W	Dip Down	1
Cutler	H.14	Orosi Dr.	Alta Dr.	E. Side	Dip Down	1
Cutler	H.17	Orosi Dr.	2nd Dr.	N/E	Sidewalk only	1
Cutler	H.23	Orosi Dr.	2nd Dr.	S/E	None	1
Cutler	H.24	Orosi Dr.	2nd Dr.	S/W	None	1
Cutler	H.29	Cutler Dr.	2nd Dr.	S/E	Sidewalk only	1
Cutler	H.30	Cutler Dr.	2nd Dr.	S/W	Sidewalk only	1
Cutler	H.44	Orosi Dr.	2nd Dr.	N/W	Sidewalk only	1
Cutler	H.48	Orosi Dr.	Alta Dr.	S/W	Dip Down	1
Cutler	L.1	Orosi Dr.	1st Dr.	N/E	Flared Sides	1
Cutler	L.9	Orosi Dr.	1st Dr.	N/W	Flared Sides	1
Cutler	L.10	Orosi Dr.	1st Dr.	S/W	Sidewalk only	1
Cutler	L.12	Orosi Dr.	Railroad Dr.	N/W	None	1
Cutler	L.13	Orosi Dr.	Railroad Dr.	N/E	Sidewalk only	1
Cutler	L.23	Orosi Dr.	1st Dr.	S/E	Sidewalk only	1
Cutler	M.7	Mueller Rd.	School Ave.	N/W	Sidewalk only	1
Cutler	M.8	Mueller Rd.	Mueller Rd.	S/E	Sidewalk only	1
Cutler	M.10	Mueller Rd.	School Ave.	S. Side	Sidewalk only	1
Cutler	M.15	Mueller Rd.	Ave. 404	N/E	None	1
Cutler	M.16	Mueller Rd.	Ave. 404	N/W	Flared Sides	1
Cutler	M.29	Ralph Rd.	Ave. 404	S/W	None	1
Cutler	M.28	Ralph Rd.	Ave. 404	S/E	None	1
Cutler	M.33	Mueller Rd.	Ave. 404	S. Side	None	1
Cutler	M.35	Mueller Rd.	School Ave.	S/W	None	1
Ducor	A.8	Braly Ave.	Ave. 56	N/W	Flared Sides	1
Ducor	A.14	Rd. 234	Ave. 56	N/W	None	1
Ducor	A.17	Rd. 234	Ave. 56	S/W	Sidewalk only	1
Ducor	A.24	Braly Ave.	Ave. 56	S/E	None	1
Ducor	A.25	Braly Ave.	Ave. 56	N/E	None	1
Ducor	A.26	Braly Ave.	Ave. 56	S/W	None	1
Ducor	B.8	Dennis Rd	Ave. 56	S/E	Flared Sides	1
Ducor	B.15	Dennis Rd	Ave. 56	S/W	Flared Sides	1
Ducor	B.19	Rd. 234	Ave. 56	S/E	Sidewalk only	1
Ducor	B.20	Rd. 234	Ave. 56	N/E	Sidewalk only	1
Ducor	B.22	Dennis Rd	Ave. 56	N/E	Sidewalk only	1
East Porterville	B.8	Ruth St.	Date Ave.	S/E	None	1
East Porterville	B.9	Ruth St.	Date Ave.	Median E. of Ruth	None	1
East Porterville	D.7	Doyle St.	Springville Ave.	N/E	Flared Sides	1
East Porterville	D.8	Doyle St.	Springville Ave.	N/W	None	1
East Porterville	D.9	Doyle St.	Springville Ave.	S/E	Sidewalk only	1
East Porterville	G.1	Roby Ave.	Orange Ave.	S/W	Transition	1
East Porterville	G.5	N. of School	Orange Ave.	S. side	Sidewalk only	1
East Porterville	G.6	N. of School	Orange Ave.	N. side	None	1
Earlimart	G.8	Church Rd.	Sutter Ave.	N/W	None	1
Earlimart	G.14	Church Rd.	Sutter Ave.	S/W	None	1
Earlimart	G.9	Church Rd.	Sutter Ave.	S/E	Flared Sides	1

Sorted by Priority

Curb Ramp Inventory

Earlimart	G.10	Church Rd.	Sutter Ave.	N/E	Flared Sides	1
Earlimart	I.7	Elm Rd.	Mary Ann Ave.	W. side	Sidewalk only	1
Earlimart	I.8	Elm Rd.	Washington St.	S/W	Sidewalk only	1
Earlimart	I.18	Elm Rd.	Washington St.	N. side	Sidewalk only	1
Earlimart	I.30	Elm Rd.	Washington St.	S/E	None	1
Earlimart	I.32	Elm Rd.	Mary Ann Ave.	N/E	Sidewalk only	1
Earlimart	I.33	Elm Rd.	Mary Ann Ave.	S/E	None	1
Earlimart	I.39	Elm Rd.	Kenneth Ave.	S/E	None	1
Earlimart	I.48	Elm Rd.	Kenneth Ave.	N/E	None	1
Earlimart	I.61	Elm Rd.	School Ave.	N/E	None	1
Earlimart	I.62	Elm Rd.	School Ave.	N/W	None	1
Earlimart	I.63	Elm Rd.	School Ave.	S/W	None	1
Earlimart	I.64	Elm Rd.	School Ave.	S/E	None	1
Earlimart	I.65	Elm Rd.	Franklin Ave.	S/E	None	1
Earlimart	I.76	Elm Rd.	Cannon Ave.	N/E	None	1
Earlimart	O.3	E. of State	Center Rd	S. side	Transition	1
Earlimart	O.4	Church Rd.	Center Rd.	S/W	None	1
Earlimart	O.13	Church Rd.	Washington Appt	N/E	Flared Sides	1
Earlimart	O.14	Church Rd.	Washington Appt	S/E	Flared Sides	1
Earlimart	O.16	Church Rd.	Washington Ave.	N/E	Flared Sides	1
Earlimart	O.17	Church Rd.	Washington Ave.	S/E	None	1
Earlimart	O.18	State St.	Washington Ave.	S/E	None	1
Earlimart	O.19	State St.	Washington Ave.	S/W	Flared Sides	1
Earlimart	O.24	W. of State	Washington Ave.	N. side	Dip down	1
Earlimart	O.26	State St.	Washington Ave.	N/W	Flared Sides	1
Earlimart	O.31	State St.	Center Rd.	S/W	None	1
Earlimart	P.10	Citrus Rd.	Washington Ave.	N/E	Flared Sides	1
Earlimart	P.14	Valente Rd.	Washington Ave.	S/W	Flared Sides	1
Earlimart	P.24	Alfalfa Rd.	Washington Ave.	N/E	Flared Sides	1
Earlimart	P.31	Citrus Rd.	Washington Ave.	N/W	Flared Sides	1
Earlimart	Q.2	Davis St.	Washington Ave.	S/E	Flared Sides	1
Earlimart	Q.3	Davis St.	Washington Ave.	S/W	Flared Sides	1
Earlimart	Q.6	Ash St.	Washington Ave.	S/E	Flared Sides	1
Earlimart	Q.7	Ash St.	Washington Ave.	S/W	Flared Sides	1
Earlimart	Q.9	W. of Ash St	Washington Ave.	S. side	Sidewalk only	1
Earlimart	Q.15	W. of Fruit	Washington Ave.	N. side	Sidewalk only	1
Earlimart	S.1	Front St.	Washington Ave.	N/E	Sidewalk only	1
Earlimart	T.1	Earlimart Ave.	Sierra Ave.	N/E	Flared Sides	1
Earlimart	T.5	Earlimart Ave.	Marin Ave.	S/E	Flared Sides	1
Earlimart	T.48	Earlimart Ave.	Marin Ave.	S/W	Flared Sides	1
Earlimart	U.1	State St	Sutter Ave	S/W	Sidewalk only	1
Earlimart	U.2	State St.	Sutter Ave.	S/E	Flared Sides	1
Earlimart	U.3	State St.	Sutter Ave.	N/E	None	1
Earlimart	U.7	Spring Rd.	Sutter Ave.	N/W	Flared Sides	1
Earlimart	U.10	Spring Rd.	Sutter Ave.	N/E	Flared Sides	1
Earlimart	U.17	Church Rd.	Center Ave.	N/E	Flared Sides	1
Earlimart	U.6	E. of Spring Rd.	Sutter Ave	N. Side	Sidewalk only	1
Earlimart	U.6	E. of Spring Rd.	Sutter Ave	S. side	Sidewalk only	1
Earlimart	U.18	Church Rd.	Center Ave.	S/E	Flared Sides	1
Earlimart	V.6	Spring Rd.	Clay Ave.	N/E	Sidewalk only	1
Earlimart	V.10	Church St.	Clay Ave.	N/W	None	1
Earlimart	V.13	Church St.	Clay Ave.	N/E	Sidewalk only	1
Earlimart	V.17	Church St.	Clay Ave.	S/W	None	1
Earlimart	V.20	Spring Rd.	Clay Ave.	S/E	None	1
Goshen	O.28	Rd. 67	Ave. 308	N/W	None	1
Goshen	T2.1	Frontage Rd.	Ave. 308	S/E	Sidewalk only	1
Goshen	T2.13	N. of School	Ave. 308	N. side	Sidewalk only	1
Goshen	T2.18	Frontage Rd.	Ave. 308	N/W	Flared Sides	1
Ivanhoe	A.4	Rd. 160	Heather Ave.	S/E	Flared Sides	1
Ivanhoe	A.5	Rd. 160	Heather Ave.	N/E	Flared Sides	1
Ivanhoe	A.14	Rd. 160	Ave. 332	S/E	Flared Sides	1
Ivanhoe	A.38	Hawthorne Rd.	Heather Ave.	N/E	Flared Sides	1
Ivanhoe	A.41	Rd. 160	Heather Ave.	N/W	Flared Sides	1
Ivanhoe	A.46	Rd. 160	Ave. 332	S/W	Flared Sides	1
Ivanhoe	A.47	Rd. 160	Ave. 332	N/W	None	1
Ivanhoe	B.10	Rd. 159	Ave. 330	N/W	Dip down	1
Ivanhoe	B.11	Rd. 159	Ave. 330	S/W	Dip down	1
Ivanhoe	B.12	Rd. 159	Ave. 330	S/E	Dip down	1
Ivanhoe	B.13	Rd. 159	Ave. 330	N/E	Dip down	1
Ivanhoe	H.1	Rd. 159	Lantana Ave.	N/E	Dip down	1
Ivanhoe	H.4	Rd. 159	Depot Dr.	N/W	Dip down	1
Ivanhoe	H.5	Rd. 159	Lantana Ave.	S/E	Sidewalk only	1

Sorted by Priority

Curb Ramp Inventory

Ivanhoe	H.27	Rd. 159	Depot Dr.	S/W	None	1
Lemon Cove	B.6	S. of School	Ave. 324	N. side	Sidewalk only	1
Lemon Cove	B.6	S. of School	Ave. 324	S. side	None	1
Lemon Cove	B.9	S. of School	Ave. 324	N. side	None	1
Lemon Cove	B.9	S. of School	Ave. 324	S. side	None	1
Nanceville	A.12	Birch St.	Thurman Ave.	N/W	Flared Sides	1
Nanceville	A.13	Birch St.	Thurman Ave.	N/E	Flared Sides	1
Nanceville	A.27	Birch St.	Thurman Ave.	S/W	Sidewalk only	1
Nanceville	B.3	Rd. 222	Thurman Ave.	S/E	Flared Sides	1
Nanceville	B.4	Rd. 222	Thurman Ave.	S/W	Flared Sides	1
Nanceville	B.6	N. of School	Thurman Ave.	S. side	Flared Sides	1
Nanceville	B.7	Redwood St.	Thurman Ave.	S/E	Flared Sides	1
Nanceville	B.13	Redwood St.	Ave. 152	N/E	Flared Sides	1
Orosi	A.4	Rd. 126	Ave. 419	S/W	None	1
Orosi	A.5	Rd. 126	Ave. 419	N/E	Flared Sides	1
Orosi	A.9	Rd. 126	Ave. 422	S/E	Flared Sides	1
Orosi	B.5	Ralph Rd.	Ave. 419	S/W	Flared Sides	1
Orosi	B.6	Ralph Rd.	Ave. 419	S/E	Sidewalk only	1
Orosi	B.9	Rd. 130	Ave. 419	S/W	Flared Sides	1
Orosi	B.10	Rd. 130	Ave. 419	N/W	None	1
Orosi	C.9	Rd. 130	Walnut Ave.	N/W	None	1
Orosi	C.10	Rd. 130	Walnut Ave.	S/W	None	1
Orosi	D.4	Rd. 130	Ave. 417	N/W	Sidewalk only	1
Orosi	D.14	Rd. 130	Ave. 417	S/W	None	1
Orosi	G.19	Rd. 127	Ave. 416	S/W	Flared Sides	1
Orosi	G.20	Rd. 127	Ave. 416	S/E	Flared Sides	1
Orosi	G.27	Claude Rd.	Ave. 416	N/E	Sidewalk only	1
Orosi	G.28	Claude Rd.	Ave. 416	N/W	Sidewalk only	1
Orosi	H.9	David Rd.	Ave. 416	S/W	Dip down	1
Orosi	H.10	David Rd.	Ave. 416	S/E	Dip down	1
Orosi	H.17	E. of Rd. 126	Ave. 416	S. side	Sidewalk only	1
Orosi	H.18	E. of Rd. 126	Ave. 416	N. side	Sidewalk only	1
Orosi	H.22	Rd. 126	Ave. 416	N/E	Flared Sides	1
Orosi	H.23	Rd. 126	Ave. 416	N/W	Flared Sides	1
Orosi	H.29	Rd. 125	Ave. 416	N/E	Sidewalk only	1
Orosi	I.1	Rd. 126	Walnut Ave.	N/W	None	1
Orosi	I.8	Rd. 125	Walnut Ave.	N/E	None	1
Orosi	I.20	Rd. 126	Ave. 417	S/W	None	1
Orosi	I.20	Rd. 126	Ave. 417	E. side	None	1
Orosi	I.27	Rd. 126	Walnut Ave.	S/W	None	1
Orosi	Q.7	David Rd.	Ave. 414	N/W	None	1
Orosi	Q.8	David Rd.	Ave. 414	N/E	None	1
Orosi	Q.14	David Rd.	Ave. 413	N/E	Flared Sides	1
Orosi	Q.15	David Rd.	Ave. 413	N/W	Sidewalk only	1
Orosi	Q.19	David Rd.	Luxor Ave.	S/W	None	1
Orosi	Q.32	David Rd.	Luxor Ave.	N/W	Flared Sides	1
Orosi	R.17	Rd. 127	Ave. 413	S. side	None	1
Orosi	X.8	Rd. 127	Ella Ave.	S/W	Sidewalk only	1
Orosi	X.8	Rd. 127	Ella Ave.	S/E	None	1
Orosi	X.15	Rd. 127	Ella Ave.	N/E	None	1
Orosi	X.18	Beinhorn Rd.	Ella Ave.	S/E	Flared Sides	1
Orosi	X.51	Rd. 127	Ave. 414	S/E	None	1
Orosi	X.53	Rd. 127	Sequia View APPT	N/E	None	1
Orosi	X.54	Rd. 127	Sequia View APPT	S/E	Flared Sides	1
Orosi	X.56	Sequia View APPT	Ave. 413	N/W	Flared Sides	1
Orosi	X.57	Sequia View APPT	Ave. 413	N/E	Flared Sides	1
Orosi	X.64	Beinhorn Rd.	Ella Ave.	S/E	None	1
Orosi	X.65	Rd. 127	Ave. 414	N/E	Sidewalk only	1
Pixley	A.1	School St.	Court Ave.	S/W	Sidewalk only	1
Pixley	A.15	Walnut St.	Court Ave.	S/E	Sidewalk only	1
Pixley	A.27	Walnut St.	Court Ave.	N/W	Sidewalk only	1
Pixley	A.29	Elm St.	Court Ave.	N/E	Sidewalk only	1
Pixley	A.30	Elm St.	Court Ave.	S/E	Flared Sides	1
Pixley	A.35	Walnut St.	Court Ave.	S/W	Flared Sides	1
Pixley	B.8	School St.	Sarah Ave.	N/W	None	1
Pixley	B.10	School St.	Sarah Ave.	S/W	None	1
Pixley	F.2	Park St.	Court Ave.	S/E	Sidewalk only	1
Pixley	F.5	Pine St.	Elsworth Ave.	N/W	Sidewalk only	1
Pixley	F.9	Maple St.	Court Ave.	S/W	None	1
Pixley	F.14	Spani Way.	Court Ave.	S/E	Flared Sides	1
Pixley	F.16	Park St.	Court Ave.	N/E	Sidewalk only	1
Pixley	F.19	Pine St.	Court Ave.	N/W	Flared Sides	1

Sorted by Priority

Curb Ramp Inventory

Pixley	G.4	Park St.	Howard Ave.	S/E	Flared Sides	1
Pixley	G.9	Park St.	Howard Ave.	N/W	Flared Sides	1
Pixley	H.2	Park St.	Park Village APPT	N/E	Dip down	1
Pixley	H.3	Park St.	Park Village APPT	S/E	Dip down	1
Pixley	I.1	Center St.	Court Ave.	S/E	Dip down	1
Pixley	J.7	Main St.	Elsworth Ave.	N/E	None	1
Pixley	J.8	Main St.	Elsworth Ave.	S/E	Sidewalk only	1
Pixley	J.17	Center St.	Davis St.	N/W	Sidewalk only	1
Pixley	J.22	Main St.	Davis St.	N/E	Sidewalk only	1
Pixley	K.2	Center St.	Davis St.	S/W	Flared Sides	1
Pixley	K.9	Main St.	Compton Ave.	S/E	Sidewalk only	1
Pixley	K.35	Main St.	Davis St.	S/E	Sidewalk only	1
Pixley	K.36	Main St.	Davis St.	S/W	Flared Sides	1
Poplar	A.6	S.of School	Ave. 145	N/W	Flared Sides	1
Poplar	A.10	S.of School	Ave. 145	N/W	Flared Sides	1
Poplar	A.12	Ave. 145	W. of School	S/E	Flared Sides	1
Poplar	A.13	Ave. 145	W. of School	N/E	Flared Sides	1
Poplar	A.15	Ave. 145	W. of School	S/E	Flared Sides	1
Poplar	A.17	Ave. 145	W. of School	N/E	Flared Sides	1
Poplar	A.19	Ave. 145	W. of School	S/E	Flared Sides	1
Richgrove	B.8	Richgrove Dr.	Guerrero Ave.	N/E	Flared Sides	1
Richgrove	B.14	Richgrove Dr.	Guerrero Ave.	S/E	Flared Sides	1
Richgrove	F.1	Rd. 210	Ave. 4	N/W	Flared Sides	1
Richgrove	F.17	Vineyard Dr.	Ave. 4	S/E	Flared Sides	1
Richgrove	F.18	Vineyard Dr.	Ave. 4	S/W	Flared Sides	1
Richgrove	F.19	Vineyard Dr.	Ave. 4	N/W	Sidewalk only	1
Richgrove	G.2	Richgrove Dr.	Ave. 4	S/E	Flared Sides	1
Seville	A.1	Rd. 156	N. of Ave. 383	W. side	Flared Sides	1
Springville	A.1	McDonald St.	Ward Ave.	N/E	Flared Sides	1
Strathmore	C.5	H. Ave.	Ave. 196	N/E	None	1
Strathmore	C.6	H. Ave.	Ave. 196	N/W	None	1
Strathmore	C.8	W. of H. Ave	Ave. 196	N. Side	Sidewalk only	1
Strathmore	C.19	W. of H. Ave	Ave. 196	S. Side	Sidewalk only	1
Strathmore	C.12	H. Ave.	Ave. 196	S/W	None	1
Strathmore	C.13	H. Ave.	Ave. 196	S/E	None	1
Strathmore	E.1	Orange Belt Dr.	Bruce Dr.	S/E	Sidewalk only	1
Strathmore	E.10	Rd. 230	Bruce Dr.	S/E	Sidewalk only	1
Strathmore	E.11	Rd. 230	Lawson Dr.	N/E	Flared Sides	1
Strathmore	E.14	Rd. 230	Ave. 198	N/E	Sidewalk only	1
Strathmore	E.14	Rd. 230	Ave. 198	S/E	None	1
Strathmore	E.14	Rd. 230	Ave. 198	S/W	None	1
Strathmore	E.14	Rd. 230	Ave. 198	N/W	None	1
Strathmore	E.21	E. of Orange Belt Dr.	Ave. 198	N. side	Sidewalk only	1
Strathmore	E.21	E. of Orange Belt Dr.	Ave. 198	S. Side	None	1
Strathmore	E.23	Orange Belt Dr.	Ave. 198	N/E	Flared Sides	1
Strathmore	E.24	Orange Belt Dr.	Ave. 198	S/E	None	1
Strathmore	E.30	Orange Belt Dr.	Lawson Dr.	N/E	Sidewalk only	1
Strathmore	E.33	Orange Belt Dr.	Burns Dr.	S/E	Sidewalk only	1
Strathmore	E.40	Balfour Dr.	Lawson Dr.	N/W	None	1
Strathmore	E.44	Balfour Dr.	Lawson Dr.	S/W	None	1
Strathmore	E.49	Orange Belt Dr.	Bruce Dr.	N/E	Sidewalk only	1
Strathmore	E.53	Orange Belt Dr.	Lawson Dr.	S/E	Flared Sides	1
Strathmore	E.68	Orange Belt Dr.	Burns Dr.	N/E	None	1
Strathmore	F.1	Rd. 231	Ave. 198	N/W	Sidewalk only	1
Strathmore	F.1	Rd. 231	Ave. 198	S/W	None	1
Strathmore	G.13	Rd. 230	Frazier Hwy	S/W	Flared Sides	1
Strathmore	G.14	Rd. 230	Frazier Hwy	S/E	Flared Sides	1
Strathmore	G.25	Rd. 230	Frazier Hwy	N/E	None	1
Strathmore	G.26	Rd. 230	Frazier Hwy	N/W	None	1
Strathmore	G.28	Rd. 230	N. of Frazier Hwy	N/E	Sidewalk only	1
Strathmore	G.28	Rd. 230	N. of Frazier Hwy	S/E	None	1
Strathmore	H.8	Orange Belt Dr.	Frazier Hwy	S/E	Sidewalk only	1
Strathmore	H.9	Orange Belt Dr.	Frazier Hwy	S/W	Sidewalk only	1
Strathmore	H.10	Orange Belt Dr.	Frazier Hwy	N/W	Flared Sides	1
Strathmore	H.17	Orange Belt Dr.	Frazier Hwy	N/E	Sidewalk only	1
Strathmore	H.21	Balfour Dr.	Frazier Hwy	N/W	Sidewalk only	1
Strathmore	H.23	Balfour Dr.	Frazier Hwy	N/E	None	1
Sultana	B.1	Rd. 106	Ave. 416	S/E	Flared Sides	1
Sultana	B.12	Sultana Rd.	Ave. 416	N/E	Dip down	1
Sultana	B.17	Rd. 105	Ave. 416	N/W	Dip down	1
Sultana	C.1	Rd. 104	Ave. 416	S/E	Sidewalk only	1
Sultana	C.2	Rd. 104	Ave. 416	S/W	None	1

Sorted by Priority

Curb Ramp Inventory

Sultana	C.3	Rd. 104	Ave. 416	N/W, S. Crossing	Flared Sides	1
Sultana	C.4	Rd. 104	Ave. 416	N/W, E. Crossing	Flared Sides	1
Sultana	C.18	Rd. 104	Ave. 416	N/E	Sidewalk only	1
Terra Bella	A.4	Rd. 236	W. of Post Office	S/E	Flared Sides	1
Terra Bella	A.8	Rd. 236	Ave. 96	N/E	None	1
Terra Bella	C.2	Rd. 238	Ave. 95	S/E	None	1
Terra Bella	C.37	Rd. 238	Terra Bella Ave.	N/W	Flared Sides	1
Terra Bella	D.6	Rd. 238	Acacia Ave.	S/W	Sidewalk only	1
Terra Bella	D.8	Rd. 238	Pepper Ave.	N/E	Dip down	1
Terra Bella	D.9	Rd. 238	N. of Pepper Ave.	E. Side	Transition	1
Terra Bella	D.10	Rd. 238	Acacia Ave.	N/W	Sidewalk only	1
Terra Bella	D.16	Rd. 238	Magnolia Ave.	S/W	Sidewalk only	1
Terra Bella	D.18	Rd. 238	Magnolia Ave.	N/W	Sidewalk only	1
Terra Bella	E.6	Rd. 238	Palm Ave.	N/W	None	1
Terra Bella	E.12	Rd. 238	Palm Ave.	S/E	None	1
Terra Bella	E.18	Rd. 238	Palm Ave.	S/W	None	1
Terra Bella	E.21	Rd. 238	Olive Ave.	N/W	Sidewalk only	1
Terra Bella	E.23	Rd. 238	Palm Ave.	S/W	Sidewalk only	1
Terra Bella	E.25	Rd. 238	Palm Ave.	N/W	Sidewalk only	1
Terra Bella	E.30	Rd. 238	Ave. 92	N/W	None	1
Terra Bella	E.31	Rd. 238	Ave. 92	N/E	None	1
Terra Bella	F.1	N. of School	Ave. 92	S/E	Flared Sides	1
Terra Bella	F.3	N. of School	Ave. 92	S/W	Flared Sides	1
Terra Bella	F.5	N. of School	Ave. 92	S/E	Flared Sides	1
Terra Bella	F.6	N. of School	Ave. 92	S/W	Flared Sides	1
Terra Bella	F.8	N. of School	Ave. 92	S/E	Flared Sides	1
Terra Bella	F.9	N. of School	Ave. 92	S/W	Flared Sides	1
Terra Bella	F.11	Rd. 238	Ave. 92	S/E	Flared Sides	1
Terra Bella	F.14	Rd. 238	W. of School	N/E	Flared Sides	1
Terra Bella	F.15	Rd. 238	W. of School	S/E	Flared Sides	1
Terra Bella	F.17	Rd. 238	W. of School	N/E	Flared Sides	1
Terra Bella	F.18	Rd. 238	W. of School	S/E	Flared Sides	1
Tipton	D.21	Smith Rd.	Woods Ave.	S/W	Flared Sides	1
Tipton	F.4	Evans Rd.	Ave. 152	S/E	Flared Sides	1
Tipton	J.1	Thompson Rd.	Woods Ave.	S/E	None	1
Tipton	J.4	Evans Rd.	Woods Ave.	S/W	Flared Sides	1
Tipton	J.11	Evans Rd.	Klindera Ave.	S/E	Sidewalk only	1
Tipton	K.8	Graham St.	Woods Ave.	N/W	None	1
Tipton	K.10	Graham St.	N. of Woods Ave	W. side	None	1
Waukena	A.3	Harmon Rd.	S. of Dawkins Dr.	W. side	Sidewalk only	1
Waukena	A.3	Harmon Rd.	S. of Dawkins Dr.	E. side	None	1
Woodville	B.14	Rd. 168	Ave. 167	N/W	None	1
Woodville	B.15	Rd. 168	Ave. 167	S/W	None	1
East Porterville	C.3	Conner St.	Springville Ave.	N/W	None	2
East Porterville	D.6	Alta Vista St.	Springville Ave.	S/E	None	2
East Porterville	F.5	W St.	Roby Ave.	S/W	Sidewalk only	2
East Porterville	F.28	Conner St.	Roby Ave.	S/W	Flared Sides	2
East Porterville	F.34	W St.	Roby Ave.	S/E	None	2
Goshen	O.16	Juniper St.	Elder Dr.	S/W	Flared Sides	2
Goshen	O.17	Juniper St.	Elder Dr.	S/E	Flared Sides	2
Goshen	O.19	Effie Dr.	Elder Dr.	S/W	Flared Sides	2
Goshen	R.25	Ivy Rd.	Ave. 305	N/E	Flared Sides	2
Orosi	N.4	Rd. 124	Ave. 416	N/W	Flared Sides	2
Orosi	N.13	Rd. 124	Ave. 416	S/W	Flared Sides	2
Orosi	N.14	Rd. 124	Ave. 416	S/E	Flared Sides	2
Orosi	N.21	Rd. 124	Ave. 416	N/E	Flared Sides	2
Pixley	K.8	Main St.	Compton Ave.	N/E	None	2
Pixley	K.19	Main St.	Bradbury Ave.	N/E	Sidewalk only	2
Richgrove	G.24	Wheatland Dr.	Dooley Dr.	S/W	Flared Sides	2
Tipton	H.9	Burnett Rd.	Tipton Overpass	N/E	Sidewalk only	2
Tipton	H.11	Burnett Rd.	Tipton Overpass	S/E	Sidewalk only	2
Woodville	A.1	Rd. 167	Ave. 168	S/E	Flared Sides	2
Woodville	A.4	Rd. 168	Oak Ave.	N/W	Flared Sides	2
Woodville	A.6	Rd. 168	Ave. 168	S/W	Flared Sides	2
Woodville	A.7	Rd. 168	Ave. 168	S/E	Sidewalk only	2
Woodville	A.8	Rd. 168	Ave. 168	N/W	None	2
Woodville	A.14	Rd. 168	Oak Ave.	S/W	Sidewalk only	2
Cutler	B.4	Eddy Ave.	Ave. 407	N/W	None	3
Cutler	B.5	George Rd.	Ave. 407	S/W	None	3
Cutler	B.9	Via De Guadalupe Apts.	Ave. 408	N. Side	Sidewalk only	3
Cutler	B.10	Via De Guadalupe Apts.	Ave. 408	S. Side	Sidewalk only	3
Cutler	B.11	Via De Guadalupe Apts.	Ave. 408	N/E	Flared Sides	3

Sorted by Priority

Curb Ramp Inventory

Cutler	B.12	Via De Guadalupe Apts.	Ave. 408	N/W	Flared Sides	3
Cutler	D.2	George Rd.	Amethyst Ave.	S/W	None	3
Cutler	D.12	Lincoln Rd.	Amethyst Ave.	S/W	None	3
Cutler	D.13	Lincoln Rd.	Amethyst Ave.	S/E	None	3
Cutler	F.12	Lincoln Rd.	Ave. 406	N/E	None	3
Cutler	F.13	Lincoln Rd.	Ave. 406	S/E	Sidewalk only	3
Cutler	F.15	Lincoln Rd.	1st Dr.	N/E	Sidewalk only	3
Cutler	F.14	Lincoln Rd.	1st Dr.	N/W	Sidewalk only	3
Cutler	G.4	George Rd.	Ave. 406	N/W	Sidewalk only	3
Cutler	G.14	George Rd.	Ave. 406	S/W	None	3
Cutler	H.34	Santa Fe Dr.	2nd Dr.	S/E	Sidewalk only	3
Cutler	H.35	Santa Fe Dr.	2nd Dr.	S/W	None	3
Cutler	H.36	Santa Fe Dr.	2nd Dr.	N/W	None	3
Cutler	H.37	Santa Fe Dr.	2nd Dr.	N/E	None	3
Cutler	I.1	Rd. 124	1st Dr.	S. Side	Sidewalk only	3
Cutler	I.4	Topeka Dr.	Railroad Dr.	N/W	Sidewalk only	3
Cutler	I.6	Topeka Dr.	ALLEY	S/W	Sidewalk only	3
Cutler	I.7	Topeka Dr.	ALLEY	N/W	None	3
Cutler	I.9	Topeka Dr.	1st Dr.	S/W	Sidewalk only	3
Cutler	Q.5	Ralph Rd.	Sierra Ave.	N/W	None	3
Cutler	Q.11	Ralph Rd.	Sierra Ave.	S/W	None	3
Ducor	B.25	Dennis Rd	Ducor Ave.	S/W	Sidewalk only	3
East Porterville	B.1	Leggett St.	Date Ave.	N/E	Flared Sides	3
East Porterville	B.4	Leggett St.	Success Dr.	S/E	None	3
Earlimart	J.15	Olive Rd.	Armstrong Ave.	S/W	None	3
Earlimart	J.16	Olive Rd.	Armstrong Ave.	N/W	None	3
Earlimart	K.4	Church St.	Tulare Ave.	S/W	None	3
Earlimart	K.5	Church St.	Tulare Ave.	S/W	None	3
Earlimart	K.6	State St.	Kern Ave.	N/E	None	3
Earlimart	K.7	State St.	Kern Ave.	S/E	None	3
Earlimart	K.11	State St.	Armstrong Ave.	N/E	None	3
Earlimart	K.12	State St.	Armstrong Ave.	N/W	None	3
Earlimart	K.17	Church St.	Armstrong Ave.	N/W	Flared Sides	3
Earlimart	K.18	Church St.	Armstrong Ave.	N/E	Flared Sides	3
Earlimart	K.19	Church St.	Armstrong Ave.	S/E	Flared Sides	3
Earlimart	K.20	Church St.	Armstrong Ave.	S/W	Sidewalk only	3
Earlimart	N.2	Front St.	Clay Ave.	N/E	Sidewalk only	3
Earlimart	N.6	Front St.	Washington Ave.	S/E	Sidewalk only	3
Earlimart	N.7	Front St.	Washington Ave.	N/E	Sidewalk only	3
Earlimart	S.4	Front St.	Center Ave.	S/E	Sidewalk only	3
Earlimart	S.5	Front St.	Center Ave.	N/E	None	3
Earlimart	V.25	State St.	Clay Ave.	S/E	None	3
Earlimart	V.26	State St.	Clay Ave.	S/W	Sidewalk only	3
Earlimart	V.27	State St.	Clay Ave.	N/W	None	3
Earlimart	W.8	Front St.	Sierra Ave.	S/E	Flared Sides	3
Earlimart	W.11	State St.	Sierra Ave.	S/W	Sidewalk only	3
Goshen	H.1	Rd. 72	Ave. 308	N/E	None	3
Goshen	N.4	Ivy Rd.	Elder Ave.	N/E	Flared Sides	3
Goshen	N.9	Camp Dr.	Elder Ave.	N/E	Sidewalk only	3
Goshen	N.12	Rd. 69	Elder Ave.	N/W	Sidewalk only	3
Goshen	N.26	Rd. 70	Ave. 310	S/E	Sidewalk only	3
Goshen	O.8	Nutmeg Rd.	Betty Dr.	N/W	Sidewalk only	3
Goshen	O.11	SR. 99 N. bound offramp	Betty Dr.	S/W	Flared Sides	3
Goshen	P.1	Juniper St.	Ave. 308	N/W	Sidewalk only	3
Goshen	P.3	Juniper St.	Ave. 308	S/W	Sidewalk only	3
Goshen	T2.22	Frontage Rd.	Elder Ave.	S/W	Flared Sides	3
Goshen	T2.26	Betty Dr.	Elder Ave.	S/E	Flared Sides	3
Goshen	T2.34	Betty Dr.	Elder Ave.	N/W	Flared Sides	3
Goshen	T2.35	Betty Dr.	Elder Ave.	N/E	Flared Sides	3
Goshen	T2.37	Frontage Rd.	Elder Ave.	S/E	Flared Sides	3
Goshen	T2.38	SR. 99 S. bound onramp	Elder Ave.	S/W	Flared Sides	3
Goshen	T2.39	SR. 99 S. bound onramp	Elder Ave.	S/E	Flared Sides	3
Goshen	U.3	Frontage Rd.	Harvest Ave.	N/W	Flared Sides	3
Ivanhoe	B.15	Rd. 159	Azalea Ave.	S/E	Flared Sides	3
Ivanhoe	B.16	Rd. 159	Azalea Ave.	N/E	Sidewalk only	3
Ivanhoe	B.17	Rd. 159	Azalea Ave.	N/W	Sidewalk only	3
Ivanhoe	B.18	Rd. 159	Azalea Ave.	S/W	Dip down	3
Ivanhoe	H.13	Rd. 159	Ave. 328	N/E	Flared Sides	3
Ivanhoe	H.18	Rd. 160	Depot Dr.	N/W	None	3
Ivanhoe	H.36	Rd. 159	Ave. 328	N/W	None	3
Ivanhoe	I.14	Rd. 158	Ave. 327	S/W	Flared Sides	3
Ivanhoe	J.6	Rd. 159	Rosaline Rd.	S/W	Sidewalk only	3

Sorted by Priority

Curb Ramp Inventory

Ivanhoe	J.15	Rd. 158	Ave. 327	S/E	Flared Sides	3
Ivanhoe	K.17	Rd. 159	Rosaline Rd.	S/E	Sidewalk only	3
Ivanhoe	L.6	Rd. 158	Paradise Ave.	S/W	Flared Sides	3
Ivanhoe	L.7	Rd. 158	Paradise Ave.	S/E	Flared Sides	3
Ivanhoe	L.17	Rd. 158	Paradise Ave.	N/W	Flared Sides	3
Ivanhoe	L.18	Rd. 158	Paradise Ave.	N/E	Flared Sides	3
Ivanhoe	L.20	Rd. 158	Giotta Ave.	S/E	Flared Sides	3
Ivanhoe	L.21	Rd. 158	Giotta Ave.	N/E	Flared Sides	3
Orosi	E.1	Rd. 130	Miller Rd.	N/W	Flared Sides	3
Orosi	E.15	Rd. 130	Miller Rd.	S/W	Flared Sides	3
Orosi	E.20	Rd. 130	Ave. 416	N/W	Sidewalk only	3
Orosi	E.21	W. of Rd. 130	Ave. 416	S. side	Sidewalk only	3
Orosi	E.24	Lincoln Rd.	Ave. 416	N/E	Sidewalk only	3
Orosi	E.25	Lincoln Rd.	Ave. 416	N/W	Sidewalk only	3
Orosi	E.28	Ralph Rd.	Ave. 416	S/W	Sidewalk only	3
Orosi	E.29	Ralph Rd.	Ave. 416	S/E	Sidewalk only	3
Orosi	E.32	Rd. 130	Ave. 416	S/W	Sidewalk only	3
Orosi	E.33	Rd. 130	Ave. 416	N/E	Sidewalk only	3
Orosi	F.1	Ralph Rd.	Ave. 416	N/E	Sidewalk only	3
Orosi	F.6	Ralph Rd.	Miller Rd.	S/E	Flared Sides	3
Orosi	F.13	Ralph Rd.	Miller Rd.	S/W	None	3
Orosi	F.18	Ralph Rd.	Ave. 416	N/W	Sidewalk only	3
Orosi	G.12	Eddy Rd.	Miller Ave.	S/W	Sidewalk only	3
Orosi	G.36	Eddy Rd.	Miller Ave.	S/E	Sidewalk only	3
Orosi	H.33	Rd. 125	Miller Ave.	S/E	None	3
Orosi	H.34	Rd. 126	Miller Ave.	N/E	None	3
Orosi	H.40	Rd. 126	Miller Ave.	N/W	Sidewalk only	3
Orosi	H.41	Rd. 126	Miller Ave.	N/E	Sidewalk only	3
Orosi	H.45	Rd. 126	Miller Ave.	S/E	None	3
Orosi	H.46	Rd. 126	Miller Ave.	S/W	None	3
Orosi	O.53	Rd. 124	Ella Ave.	N/E	None	3
Pixley	D.12	Maple St.	Terra Bella Ave.	N/E	None	3
Pixley	D.13	Maple St.	Terra Bella Ave.	N/W	None	3
Pixley	D.19	Elm St.	Terra Bella Ave.	N/W	Flared Sides	3
Pixley	D.24	Park St.	Terra Bella Ave.	N/E	Flared Sides	3
Pixley	E.1	Park St.	Davis St.	N/W	Sidewalk only	3
Pixley	E.2	Park St.	Davis St.	S/W	Sidewalk only	3
Pixley	E.3	Park St.	Davis St.	S/E	Flared Sides	3
Pixley	E.6	Pine St.	Davis St.	S/W	Flared Sides	3
Pixley	E.7	Pine St.	Davis St.	S/E	Sidewalk only	3
Pixley	I.2	Center St.	Court Ave.	S/W	Sidewalk only	3
Pixley	I.7	Center St.	Franklin Ave.	N/W	None	3
Pixley	I.11	Main St.	Franklin Ave.	N/E	Flared Sides	3
Pixley	I.14	Main St.	Court Ave.	S/E	Sidewalk only	3
Pixley	J.3	Center St.	Franklin Ave.	S/W	Sidewalk only	3
Pixley	J.5	Center St.	Elsworth Ave.	N/W	Sidewalk only	3
Pixley	J.12	Center St.	Elsworth Ave.	S/W	Sidewalk only	3
Pixley	J.25	Main St.	Franklin Ave.	S/E	None	3
Pixley	K.5	Center St.	Compton Ave.	N/W	None	3
Pixley	K.13	Center St.	Compton Ave.	S/W	None	3
Pixley	K.15	Center St.	Bradbury Ave.	N/W	Sidewalk only	3
Pixley	K.21	Center St.	Terra Bella Ave.	N/W	Sidewalk only	3
Pixley	K.22	Main St.	Polan Ave.	S/E	Sidewalk only	3
Pixley	K.23	Main St.	Polan Ave.	N/E	Sidewalk only	3
Poplar	B.2	Rd. 190	Ave. 145	S/W	Flared Sides	3
Poplar	B.4	Walker	Ave. 145	S/E	Flared Sides	3
Poplar	B.5	Walker	Ave. 145	S/W	Flared Sides	3
Poplar	B.6	Walker	Ave. 145	N/W	Flared Sides	3
Poplar	B.7	Walker	Ave. 145	N/E	Flared Sides	3
Poplar	B.9	Rd. 190	Ave. 145	N/W	Flared Sides	3
Richgrove	B.10	Rowland St.	Guerrero Ave.	N/W	Flared Sides	3
Richgrove	C.5	Rowland St.	Guerrero Ave.	N/E	Flared Sides	3
Richgrove	C.8	Rd. 210	Guerrero Ave.	N/W	Flared Sides	3
Richgrove	C.11	Rd. 210	Guerrero Ave.	S/W	Flared Sides	3
Strathmore	G.17	Wallace Rd.	Frazier Hwy	S/W	None	3
Strathmore	G.18	Wallace Rd.	Frazier Hwy	S/E	None	3
Strathmore	G.20	Richardson Rd.	Frazier Hwy	S/W	None	3
Strathmore	G.21	Richardson Rd.	Frazier Hwy	S/E	Flared Sides	3
Strathmore	G.23	Rd. 231	Frazier Hwy	S/W	None	3
Strathmore	G.24	Rd. 231	Frazier Hwy	S/E	None	3
Strathmore	H.4	Orange Belt Dr.	Bishop Ave.	S/E	None	3
Strathmore	H.5	Orange Belt Dr.	Bishop Ave.	N/E	Sidewalk only	3

Sorted by Priority

Curb Ramp Inventory

Terra Bella	B.5	Rd. 234	Ave. 95	N/E	Sidewalk only	3
Terra Bella	B.9	Rd. 234	Ave. 95	S/E	Flared Sides	3
Terra Bella	C.9	Rd. 237	Ave. 95	S/E	Sidewalk only	3
Terra Bella	C.13	Rd. 237	Ave. 95	S/W	Sidewalk only	3
Terra Bella	C.14	Rd. 237	Ave. 95	N/W	Flared Sides	3
Terra Bella	C.15	Rd. 237	Ave. 95	N/E	Flared Sides	3
Terra Bella	G.7	Rd. 236	Ave. 95	S/E	Flared Sides	3
Terra Bella	G.12	Rd. 236	Ave. 95	N/E	Flared Sides	3
Terra Bella	H.17	Rd. 236	Acacia Ave.	S/E	Flared Sides	3
Terra Bella	H.18	Rd. 236	Acacia Ave.	N/E	Flared Sides	3
Terra Bella	H.28	Rd. 236	Magnolia Ave.	S/E	Sidewalk only	3
Tipton	D.1	Newman Rd.	Woods Ave.	N/W	Flared Sides	3
Tipton	D.5	Newman Rd.	Woods Ave.	S/W	Flared Sides	3
Tipton	D.9	Smith Rd.	Woods Ave.	S/E	Flared Sides	3
Tipton	E.4	Smith Rd.	Spencer Rd.	N/E	Flared Sides	3
Tipton	E.10	Adams Rd.	Spencer Rd.	S/E	Sidewalk only	3
Tipton	E.15	Smith Rd.	Spencer Rd.	S/W	Sidewalk only	3
Tipton	E.17	Smith Rd.	Spencer Rd.	S/E	Sidewalk only	3
Tipton	E.19	Newman Rd.	Spencer Rd.	S/W	Flared Sides	3
Tipton	H.1	Evans Rd.	Tipton Overpass	N/W	None	3
Tipton	H.19	Evans Rd.	Tipton Overpass	S/W	None	3
Woodville	B.11	Rd. 167	Ave. 167	S/E	Sidewalk only	3
East Porterville	D.4	Bennett St.	Springville Ave.	N/W	Flared Sides	4
East Porterville	D.21	Bennett St.	Springville Ave.	S/E	Flared Sides	4
Earlimart	L.6	Front St.	Cedar Ave.	S/E	Flared Sides	4
Earlimart	M.1	Front St.	Armstrong Ave.	N/E	None	4
Earlimart	M.4	Front St.	Wilson Ave.	S/E	None	4
Goshen	R.11	Commercial Rd.	Ave. 305	S/E	Sidewalk only	4
Goshen	R.27	Kame Dr.	Ave. 305	N/W	Flared Sides	4
Goshen	S.2	W. of Frontage Rd.	Ave. 304	N/E	Flared Sides	4
Goshen	S.1	W. of Frontage Rd.	Ave. 304	N/W	Flared Sides	4
Ivanhoe	B.1	Manzanita Rd.	Azalea Ave.	S/E	Flared Sides	4
Pixley	O.6	Main St.	Terra Bella Ave.	S/E	Flared Sides	4
Pixley	O.10	Main St.	Terra Bella Ave.	S/W	None	4
Richgrove	H.9	Richgrove Dr.	Bibee Dr.	N/E	Flared Sides	4
Terra Bella	A.10	Clemens Rd.	Ave. 96	S/E	Flared Sides	4
Tipton	K.1	Graham St.	Klindera Ave.	N/W	Sidewalk only	4
Tipton	K.7	Graham St.	Woods Ave.	S/W	None	4
Cutler	A.9	Rd. 124	Ave. 407	S/E	None	5
Cutler	A.10	Rd. 124	Ave. 407	N/E	Sidewalk only	5
Cutler	D.9	Rd. 124	Amethyst Ave.	N/E	None	5
Cutler	D.10	Rd. 124	Amethyst Ave.	S/E	None	5
Cutler	D.22	George Rd.	Amethyst Ave.	S/W	Flared Sides	5
Cutler	E.3	Pearl Rd.	Emerald Ave.	S/E	Flared Sides	5
Cutler	E.6	Pearl Rd.	Emerald Ave.	S/W	Flared Sides	5
Cutler	E.8	Rd. 127	Emerald Ave.	S/E	None	5
Cutler	E.10	Alta Dr.	Ave. 406	S/E	None	5
Cutler	E.11	Alta Dr.	Ave. 406	S/W	None	5
Cutler	E.16	Eddy Ave.	Ave. 406	S/E	Flared Sides	5
Cutler	E.17	Eddy Ave.	Ave. 406	N/E	None	5
Cutler	E.21	Eddy Ave.	Amethyst Ave.	S/E	Flared Sides	5
Cutler	E.28	Rd. 127	Amethyst Ave.	S/W	None	5
Cutler	E.29	Rd. 127	Amethyst Ave.	N/W	None	5
Cutler	E.35	Eddy Ave.	Amethyst Ave.	N/E	Sidewalk only	5
Cutler	E.36	Eddy Ave.	Ave. 407	S/W	None	5
Cutler	F.1	Rd. 124	1st Dr.	N/E	None	5
Cutler	J.7	Santa Fe Dr.	1st Dr.	N/W	Flared Sides	5
Cutler	J.13	Santa Fe Dr.	1st Dr.	N/E	Sidewalk only	5
Cutler	J.14	Santa Fe Dr.	1st Dr.	S/E	None	5
Cutler	J.15	Santa Fe Dr.	1st Dr.	S/W	Flared Sides	5
Cutler	J.20	Santa Fe Dr.	Railroad Dr.	N/W	None	5
Cutler	K.5	Cutler Dr.	1st Dr.	S/W	Flared Sides	5
Cutler	K.8	Cutler Dr.	Railroad Dr.	N/W	Flared Sides	5
Cutler	K.14	Cutler Dr.	Railroad Dr.	N/E	Flared Sides	5
Cutler	K.16	Cutler Dr.	1st Dr.	S/E	None	5
Cutler	K.23	Cutler Dr.	1st Dr.	N/E	None	5
Cutler	K.26	Cutler Dr.	1st Dr.	N/W	Sidewalk only	5
Cutler	N.1	Johnston Rd.	Merlo Ave.	N/E	Flared Sides	5
Cutler	N.3	Johnston Rd.	Merlo Ave.	S/E	Flared Sides	5
Cutler	N.7	Johnston Rd.	Quinto Ct.	N/E	Flared Sides	5
Cutler	N.11	Johnston Rd.	Quinto Ct.	S/E	Flared Sides	5
Cutler	N.13	Johnston Rd.	Virgil Ave.	N/E	Flared Sides	5

Sorted by Priority

Curb Ramp Inventory

Cutler	N.16	Robert Rd.	Virgil Ave.	N/W	Flared Sides	5
Cutler	N.17	Robert Rd.	Rivera Ct.	S/W	Flared Sides	5
Cutler	N.20	Robert Rd.	Rivera Ct.	N/W	Flared Sides	5
Cutler	N.22	Nancy Rd.	Virgil Ave.	S/E	Flared Sides	5
Cutler	N.26	Nancy Rd.	Virgil Ave.	S/W	Flared Sides	5
Cutler	N.28	Johnston Rd.	Virgil Ave.	S/E	Flared Sides	5
Cutler	P.6	Cindy Rd.	Merlo Ave.	S/E	Flared Sides	5
Cutler	P.7	Nancy Rd.	Merlo Ave.	S/W	Flared Sides	5
Cutler	P.10	Nancy Rd.	Kahlo Ct.	S/E	Flared Sides	5
Cutler	P.13	Nancy Rd.	Kahlo Ct.	N/E	Flared Sides	5
Cutler	P.16	Nancy Rd.	Antonia Ave.	S/E	Flared Sides	5
Cutler	P.19	Nancy Rd.	Antonia Ave.	N/E	Flared Sides	5
Cutler	P.21	Nancy Rd.	Merlo Ct.	S/E	Flared Sides	5
Cutler	P.24	Nancy Rd.	Merlo Ct.	N/E	Flared Sides	5
Cutler	P.25	Nancy Rd.	Merlo Ave.	N/W	Flared Sides	5
Cutler	P.26	Cindy Rd.	Merlo Ave.	S/W	Flared Sides	5
Cutler	R.4	Cannon Ave.	Cannon Ave.	S/E	Sidewalk only	5
Cutler	R.13	Rd. 130	Sierra Ave.	N/W	None	5
Cutler	R.18	Rd. 130	Cannon Ave.	S/W	None	5
Cutler	R.19	Rd. 130	Cannon Ave.	N/W	None	5
Cutler	S.1	Rd. 130	Cannon Ave.	N/E	Flared Sides	5
Cutler	S.3	Robert Rd.	Cannon Ave.	N/W	Flared Sides	5
Cutler	S.7	Robert Rd.	Ave. 404	S/W	Flared Sides	5
Cutler	S.10	Rd. 130	Ave. 404	S/E	Sidewalk only	5
Cutler	S.12	Rd. 130	Cannon Ave.	S/E	Flared Sides	5
Cutler	S.14	Cindy Rd.	Cannon Ave.	S/W	Flared Sides	5
Cutler	S.15	Cindy Rd.	Cannon Ave.	S/E	Flared Sides	5
Cutler	S.18	Nancy Rd.	Cannon Ave.	S/W	Flared Sides	5
Cutler	S.19	Nancy Rd.	Cannon Ave.	S/E	Flared Sides	5
Cutler	S.21	Robert Rd.	Cannon Ave.	S/W	Flared Sides	5
Cutler	S.23	Robert Rd.	Ave. 404	S/E	Flared Sides	5
Cutler	S.27	Nancy Rd.	Ave. 404	N/E	Flared Sides	5
Cutler	S.28	Nancy Rd.	Ave. 404	N/W	Flared Sides	5
Cutler	S.29	Cindy Rd.	Ave. 404	N/E	Flared Sides	5
Cutler	S.30	Cindy Rd.	Ave. 404	N/E	Flared Sides	5
Cutler	S.37	Rd. 130	Ave. 404	S/W	None	5
Cutler	T.3	Rd. 130	Rosaline Ave.	N/E	Flared Sides	5
Cutler	T.13	Nancy Rd.	Rosaline Ave.	N/E	Flared Sides	5
Cutler	T.21	Nancy Rd.	Rosaline Ave.	N/W	Flared Sides	5
Cutler	T.24	Cindy Rd.	Rosaline Ave.	N/E	Flared Sides	5
Cutler	T.29	Cindy Rd.	Rosaline Ave.	N/W	Flared Sides	5
Cutler	U.4	Robert Rd.	Rosaline Ave.	N/W	Flared Sides	5
Cutler	U.8	Robert Rd.	Sierra Ave.	N/E	Flared Sides	5
Cutler	U.10	Robert Rd.	Sierra Ave.	N/W	Flared Sides	5
Cutler	U.13	Robert Rd.	Rosaline Ave.	N/E	Flared Sides	5
Cutler	U.16	Robert Rd.	Sierra Ave.	S/E	Flared Sides	5
Cutler	U.17	Robert Rd.	Sierra Ave.	S/W	Flared Sides	5
Cutler	U.18	Dianna Rd.	Rosaline Ave.	N/W	Flared Sides	5
East Porterville	C.9	Conner St.	Success Dr.	S/W	None	5
East Porterville	C.17	Conner St.	Success Dr.	S/E	None	5
East Porterville	D.1	Bennett St.	Cleo Ave.	S/W	Sidewalk only	5
East Porterville	D.24	Bennett St.	Cleo Ave.	S/E	None	5
East Porterville	E.5	Tulsa Rd.	Crabtree Ave.	N/W	Flared Sides	5
East Porterville	E.8	Rockey Hill St.	Crabtree Ave.	N/W	None	5
East Porterville	E.9	Rockey Hill St.	Crabtree Ave.	N/E	None	5
East Porterville	E.15	Page St.	Crabtree Ave.	N/W	None	5
East Porterville	E.16	Page St.	Crabtree Ave.	S/W	Flared Sides	5
East Porterville	E.17	Page St.	Crabtree Ave.	S/E	None	5
East Porterville	E.18	Page St.	Crabtree Ave.	N/E	None	5
East Porterville	E.30	Page St.	Roby Ave.	S/E	None	5
East Porterville	E.31	Rockey Hill St.	Roby Ave.	S/E	Flared Sides	5
East Porterville	E.33	Tulsa Rd.	Roby Ave.	S/E	Flared Sides	5
East Porterville	E.39	Holcomb St.	Roby Ave.	S/W	None	5
East Porterville	F.17	Conner St.	Tyler Ave.	N/E	Flared Sides	5
East Porterville	F.24	Conner St.	Roby Ave.	S/E	None	5
Earlimart	A.3	Muscat Rd.	Sierra Ave.	S/W	Flared Sides	5
Earlimart	A.16	Vineyard Rd.	Cardinal Ave.	S/W	Flared Sides	5
Earlimart	A.23	Vineyard Rd.	Camelia Ave.	N/E	Flared Sides	5
Earlimart	A.26	Vineyard Rd.	Azalea Ave.	S/E	Flared Sides	5
Earlimart	A.38	Thompson Rd.	Sierra Ave.	S/E	Flared Sides	5
Earlimart	A.40	Thompson Rd.	Sierra Ave.	S/W	Flared Sides	5
Earlimart	A.41	Thompson Rd.	Cardinal Ave.	N/W	Flared Sides	5

Sorted by Priority

Curb Ramp Inventory

Earlimart	A.43	Thompson Rd.	Cardinal Ave.	S/W	Flared Sides	5
Earlimart	A.45	Thompson Rd.	Azalea Ave.	N/W	Flared Sides	5
Earlimart	A.50	Vineyard Rd.	Azalea Ave.	N/E	Flared Sides	5
Earlimart	A.51	Vineyard Rd.	Cardinal Ave.	S/E	Flared Sides	5
Earlimart	A.61	Muscat Rd.	Cardinal Ave.	N/E	Flared Sides	5
Earlimart	A.64	Muscat Rd.	Sierra Ave.	S/E	Flared Sides	5
Earlimart	B.4	Vineyard Rd.	Bent Ranch Ave.	N/W	Flared Sides	5
Earlimart	B.14	Muscat Rd.	Sutter Ave.	N/W	Flared Sides	5
Earlimart	B.15	Muscat Rd.	Sutter Ave.	W/E	Flared Sides	5
Earlimart	B.17	Muscat Rd.	Bent Ranch Ave.	S/E	Flared Sides	5
Earlimart	B.19	Vineyard Rd.	Bent Ranch Ave.	S/W	Flared Sides	5
Earlimart	B.23	Vineyard Rd.	Sutter Ave.	N/W	Flared Sides	5
Earlimart	B.32	Primavera Ct.	Sutter Ave.	S/W	Flared Sides	5
Earlimart	B.33	Primavera Ct.	Sutter Ave.	S/E	Flared Sides	5
Earlimart	B.35	Vineyard Rd.	Sutter Ave.	S/W	Flared Sides	5
Earlimart	B.36	Vineyard Rd.	Sutter Ave.	S/E	Flared Sides	5
Earlimart	B.43	Vineyard Rd.	Sutter Ave.	N/E	Flared Sides	5
Earlimart	B.45	Vineyard Rd.	Bent Ranch Ave.	S/E	Flared Sides	5
Earlimart	B.57	Vineyard Rd.	Camelia Ave.	S/E	Flared Sides	5
Earlimart	B.62	Thompson Rd.	Camelia Ave.	S/W	Flared Sides	5
Earlimart	B.64	Thompson Rd.	Bent Ranch Ave.	N/W	Flared Sides	5
Earlimart	B.69	Vineyard Rd.	Bent Ranch Ave.	N/E	Flared Sides	5
Earlimart	C.1	Muscat Rd.	Parade Ave.	S/E	Flared Sides	5
Earlimart	C.4	Thompson Rd.	Parade Ave.	S/W	Flared Sides	5
Earlimart	C.6	Thompson Rd.	Parade Ave.	N/W	Flared Sides	5
Earlimart	C.7	Vineyard Rd.	Parade Ave.	N/E	Flared Sides	5
Earlimart	C.10	Vineyard Rd.	Parade Ave.	N/W	Flared Sides	5
Earlimart	C.11	Primavera Ct.	Parade Ave.	N/E	Flared Sides	5
Earlimart	C.14	Primavera Ct.	Parade Ave.	N/W	Flared Sides	5
Earlimart	C.16	Muscat Rd.	Parade Ave.	N/E	Flared Sides	5
Earlimart	D.2	Muscat Rd.	Center Ave.	S/W	Flared Sides	5
Earlimart	D.5	Muscat Rd.	Martin Ave.	S/E	Flared Sides	5
Earlimart	D.7	Primavera Ct.	Martin Ave.	S/W	Flared Sides	5
Earlimart	D.10	Primavera Ct.	Martin Ave.	S/E	Flared Sides	5
Earlimart	D.14	Thompson Rd.	Martin Ave.	N/W	Flared Sides	5
Earlimart	D.16	Muscat Rd.	Martin Ave.	N/W	Flared Sides	5
Earlimart	D.19	Muscat Rd.	Center Ave.	N/W	Flared Sides	5
Earlimart	E.1	Church Rd.	Sierra Ave.	N/W	Flared Sides	5
Earlimart	E.3	Dove Rd.	Sierra Ave.	N/E	Flared Sides	5
Earlimart	E.4	Dove Rd.	Sierra Ave.	N/W	Flared Sides	5
Earlimart	E.6	Alila St.	Sierra Ave.	N/E	Flared Sides	5
Earlimart	E.7	Alila St.	Sierra Ave.	N/W	Flared Sides	5
Earlimart	E.8	Alila St.	Sierra Ave.	S/W	Flared Sides	5
Earlimart	E.10	Alila St.	Kovacevich St.	N/E	Flared Sides	5
Earlimart	E.15	Dove Rd.	Kovacevich St.	S/W	Flared Sides	5
Earlimart	E.16	Dove Rd.	Kovacevich St.	S/E	Flared Sides	5
Earlimart	E.18	Church Rd.	Kovacevich St.	S/W	Flared Sides	5
Earlimart	E.19	Church Rd.	Kovacevich St.	N/W	Flared Sides	5
Earlimart	E.21	Alila St.	Kovacevich St.	N/E	Flared Sides	5
Earlimart	E.23	Alila St.	Sierra Ave.	S/E	Flared Sides	5
Earlimart	E.27	Church Rd.	Sierra Ave.	S/W	Flared Sides	5
Earlimart	E.30	Church Rd.	Sierra Ave.	S/E	None	5
Earlimart	F.3	Mariposa Rd.	Sutter Ave.	N/E	Flared Sides	5
Earlimart	F.6	Mariposa Rd.	Camelia Dr.	S/E	Flared Sides	5
Earlimart	F.15	Mariposa Rd.	Camelia Dr.	N/E	Flared Sides	5
Earlimart	F.17	La Primevera Ct.	Camelia Dr.	N/W	Flared Sides	5
Earlimart	F.18	La Primevera Ct.	Azelia Ct.	S/W	Flared Sides	5
Earlimart	F.20	Mariposa Rd.	Azelia Ct.	S/E	Flared Sides	5
Earlimart	F.22	Mariposa Rd.	Sutter Ave.	N/W	Flared Sides	5
Earlimart	H.12	Spring Rd.	Bent Ranch Ave.	S/E	Flared Sides	5
Earlimart	H.25	Earlimart Ave.	Kovacevich St.	S/E	Flared Sides	5
Earlimart	H.26	Earlimart Ave.	Kovacevich St.	S/W	Flared Sides	5
Earlimart	H.28	Spring Rd.	Kovacevich St.	S/E	Flared Sides	5
Earlimart	H.31	Spring Rd.	Quail Ave.	N/E	Flared Sides	5
Earlimart	H.35	Earlimart Ave.	Quail Ave.	N/W	Flared Sides	5
Earlimart	H.36	Earlimart Ave.	Quail Ave.	N/E	Flared Sides	5
Earlimart	H.38	Dover Rd.	Quail Ave.	N/W	Flared Sides	5
Earlimart	H.39	Dover Rd.	Quail Ave.	S/W	Flared Sides	5
Earlimart	H.43	Spring Rd.	Quail Ave.	S/E	Flared Sides	5
Earlimart	H.44	Spring Rd.	Bent Ranch Ave.	S/E	Flared Sides	5
Earlimart	H.48	Dover Rd.	Bent Ranch Ave.	N/W	Sidewalk only	5
Earlimart	H.61	Earlimart Ave.	Earlimart Ave.	S/W	Flared Sides	5

Sorted by Priority

Curb Ramp Inventory

Earlimart	H.68	Earlimart Ave.	Earlimart Ave.	N/E	Flared Sides	5
Earlimart	J.1	Elm Rd.	Tulare Ave.	S/W	None	5
Earlimart	J.8	Elm Rd.	Armstrong Ave.	N/W	None	5
Earlimart	N.1	Front St.	Franklin Ave.	S/E	Sidewalk only	5
Earlimart	O.1	State St.	Washington Ave.	N/E	Flared Sides	5
Earlimart	O.8	Church Rd.	Washington Ave.	N/W	Flared Sides	5
Earlimart	O.32	State St.	Center Rd.	N/E	Flared Sides	5
Earlimart	P.1	Valente Rd.	Center Ave.	S/E	Sidewalk only	5
Earlimart	P.8	Valente Rd.	Center Ave.	N/W	None	5
Earlimart	P.35	Citrus Rd.	Center Ave.	S/E	Sidewalk only	5
Earlimart	P.38	Citrus Rd.	Center Ave.	S/W	Sidewalk only	5
Earlimart	P.41	Citrus Rd.	Lincoln Ave.	N/W	None	5
Earlimart	P.46	Alfalfa Rd.	Lincoln Ave.	N/E	None	5
Earlimart	P.47	Alfalfa Rd.	Lincoln Ave.	S/E	Sidewalk only	5
Earlimart	P.54	Citrus Rd.	Lincoln Ave.	S/W	None	5
Earlimart	P.60	Alfalfa Rd.	Center Ave.	S/E	None	5
Earlimart	R.5	Ash St.	Rhoden Ct.	N/W	Flared Sides	5
Earlimart	R.11	Ash St.	Rhoden Ct.	S/W	Flared Sides	5
Earlimart	R.12	Ash St.	Clay Ave.	N/W	Flared Sides	5
Earlimart	R.41	Davis St.	Clay Ave.	N/W	None	5
Earlimart	R.43	Ash St.	Clay Ave.	N/E	Flared Sides	5
Earlimart	T.8	Alila St.	Marin Ave.	S/W	Flared Sides	5
Earlimart	T.12	Alila St.	Marin Ave.	S/E	Flared Sides	5
Earlimart	T.13	Dove Rd.	Marin Ave.	S/W	Flared Sides	5
Earlimart	T.19	Dove Rd.	Marin Ave.	S/E	Flared Sides	5
Earlimart	T.23	Church Rd.	Marin Ave.	S/W	Flared Sides	5
Earlimart	T.26	Church Rd.	Marin Ave.	N/W	Flared Sides	5
Earlimart	T.29	Rd. 136	Andrea Ave.	S/W	Flared Sides	5
Earlimart	T.32	Alila St.	Andrea Ave.	S/E	Flared Sides	5
Earlimart	T.34	Alila St.	Marin Ave.	N/E	Flared Sides	5
Earlimart	T.38	Alila St.	Marin Ave.	N/W	Flared Sides	5
Earlimart	T.40	Alila St.	Andrea Ave.	N/W	Flared Sides	5
Earlimart	T.43	Diane St.	Andrea Ave.	S/E	Flared Sides	5
Earlimart	T.46	Diane St.	Marin Ave.	N/E	Flared Sides	5
Earlimart	V.21	Spring Rd.	Clay Ave.	S/W	None	5
Earlimart	W.15	State St.	Sierra Ave.	S/E	None	5
Earlimart	X.3	Rd. 136	Bobbi Ave.	N/E	Flared Sides	5
Earlimart	X.6	Bobbi Ave.	Bobbi Ave.	S/E	Flared Sides	5
Earlimart	X.8	Bobbi Ave.	Andrea Ave.	N/E	Flared Sides	5
Earlimart	X.10	Rd. 136	Andrea Ave.	N/W	Flared Sides	5
Earlimart	X.12	Rd. 136	Bobbi Ave.	S/E	Flared Sides	5
Earlimart	Y.2	Diane St.	Bobbi Ave.	N/E	Flared Sides	5
Earlimart	Y.3	Diane St.	Bobbi Ave.	N/W	Flared Sides	5
Earlimart	Y.8	Diane St.	Marin Ave.	N/W	Flared Sides	5
Earlimart	Y.9	Molly Rd.	Marin Ave.	N/E	Flared Sides	5
Earlimart	Y.12	Molly Rd.	Andrea Ave.	S/E	Flared Sides	5
Earlimart	Y.15	Diane St.	Andrea Ave.	S/W	Flared Sides	5
Earlimart	Y.17	Earlimart Ave.	Andrea Ave.	N/W	Flared Sides	5
Earlimart	Y.18	Earlimart Ave.	Bobbi Ave.	S/W	Flared Sides	5
Earlimart	Y.20	Molly Rd.	Bobbi Ave.	S/E	Flared Sides	5
Earlimart	Y.22	Molly Rd.	Andrea Ave.	S/E	Flared Sides	5
Goshen	A.3	Eagle Ave.	Ave. 308	S/E	Flared Sides	5
Goshen	A.4	Eagle Ave.	Ensminger Ave.	N/E	Flared Sides	5
Goshen	A.6	Cottontail St.	Ensminger Ave.	S/E	Flared Sides	5
Goshen	A.8	Cottontail St.	Ashworth Ave.	N/E	Flared Sides	5
Goshen	A.11	Cottontail St.	Ashworth Ave.	S/E	Flared Sides	5
Goshen	A.13	Cottontail St.	Wellman Ave.	N/E	Flared Sides	5
Goshen	A.16	Kit Fox Ct.	Wellman Ave.	S/E	Flared Sides	5
Goshen	A.17	Kit Fox Ct.	Wellman Ave.	S/W	Flared Sides	5
Goshen	A.18	Cottontail St.	Wellman Ave.	S/E	Flared Sides	5
Goshen	A.20	Cottontail St.	Ashworth Ave.	S/W	Flared Sides	5
Goshen	A.21	Cottontail St.	Ashworth Ave.	N/W	Flared Sides	5
Goshen	A.23	Eagle Ave.	Ensminger Ave.	N/W	Flared Sides	5
Goshen	A.24	Eagle Ave.	Ave. 308	S/W	Flared Sides	5
Goshen	B.1	Kit Fox Ct.	Gadbury Ave.	N/E	Flared Sides	5
Goshen	B.3	Kit Fox Ct.	Gadbury Ave.	S/E	Flared Sides	5
Goshen	B.10	Cottontail St.	Ave. 306	N/E	Flared Sides	5
Goshen	B.13	W. of DEAD END	Ave. 306	N/W	Flared Sides	5
Goshen	B.15	Cottontail St.	Ave. 306	N/W	Flared Sides	5
Goshen	B.17	Cottontail St.	Lickey Ct.	S/W	Flared Sides	5
Goshen	B.18	Cottontail St.	Lickey Ct.	N/W	Flared Sides	5
Goshen	C.9	Rd. 72	Ave. 306	N/E	Flared Sides	5

Sorted by Priority

Curb Ramp Inventory

Goshen	C.10	Rd. 72	Ave. 306	S/E	Flared Sides	5
Goshen	C.16	Hawk Ct.	Ave. 306	S/E	Flared Sides	5
Goshen	C.17	Coyote Ct.	Ave. 306	S/W	Flared Sides	5
Goshen	C.19	Coyote Ct.	Ave. 306	S/E	Flared Sides	5
Goshen	C.13	Hawk Ct.	Ave. 306	S/W	Flared Sides	5
Goshen	E.1	Farr Rd.	Ave. 306	N/E	Flared Sides	5
Goshen	E.7	Camp Dr.	Ave. 306	S/E	Dip down	5
Goshen	G.1	Commercial Rd.	Ave. 308	S/E	Sidewalk only	5
Goshen	G.5	Rd. 71	Woodbine Ave.	N/W	Flared Sides	5
Goshen	G.9	Rd. 71	Woodbine Ave.	N/E	Flared Sides	5
Goshen	G.12	Rd. 72	Woodbine Ave.	S/W	Flared Sides	5
Goshen	G.13	Rd. 72	Woodbine Ave.	N/W	Flared Sides	5
Goshen	G.14	Farr Rd.	Woodbine Ave.	N/E	Flared Sides	5
Goshen	G.15	Farr Rd.	Woodbine Ave.	N/W	Flared Sides	5
Goshen	G.16	Commercial Rd.	Ave. 308	N/E	None	5
Goshen	G.17	Rd. 72	Ave. 308	N/W	None	5
Goshen	I.6	Rd. 71	Ave. 310	S/E	Flared Sides	5
Goshen	I.7	Rd. 71	Ave. 310	S/W	Flared Sides	5
Goshen	I.8	Commercial Rd.	Ave. 310	S/E	Flared Sides	5
Goshen	I.9	Commercial Rd.	Ave. 310	S/W	Flared Sides	5
Goshen	I.19	Rd. 72	Ave. 310	S/E	Flared Sides	5
Goshen	I.20	Rd. 72	Ave. 310	S/W	Flared Sides	5
Goshen	I.21	Farr Rd.	Ave. 310	S/E	Flared Sides	5
Goshen	I.22	Farr Rd.	Ave. 310	S/W	Flared Sides	5
Goshen	J.1	Rd. 72	Ave. 310	S/E	Dip down	5
Goshen	L.3	Camp Dr.	Wills Ave.	N/E	Dip down	5
Goshen	L.5	Robinson Rd.	Camp Dr.	S/E	Dip down	5
Goshen	M.1	Robinson Rd.	Camp Dr.	N/E	Dip down	5
Goshen	M.2	Camp Dr.	Ave. 308	S/E	Flared Sides	5
Goshen	M.3	Rd. 70	Ave. 308	N/W	Sidewalk only	5
Goshen	M.16	Rd. 70	Ave. 308	N/E	None	5
Goshen	N.1	Rd. 69	Camp Dr.	N/E	Dip down	5
Goshen	N.5	Ivy Rd.	Ave. 310	N. side	Dip down	5
Goshen	N.7	Ivy Rd.	Ave. 310	N/W	Dip down	5
Goshen	N.15	Rd. 69	Ave. 310	N. side	Dip down	5
Goshen	N.19	Robinson Rd.	Ave. 310	S/W	Dip down	5
Goshen	N.20	Robinson Rd.	Ave. 310	S/E	Dip down	5
Goshen	O.3	Rd. 67	Effie Dr.	S/W	Flared Sides	5
Goshen	O.5	Rd. 67	Betty Dr.	N/E	Flared Sides	5
Goshen	O.6	Rd. 67	Betty Dr.	S/E	Flared Sides	5
Goshen	P.7	Rd. 68	Harvest Ave.	N/W	Flared Sides	5
Goshen	P.8	Rd. 68	ALLEY	S/W	Flared Sides	5
Goshen	P.9	Rd. 68	ALLEY	N/W	Flared Sides	5
Goshen	P.14	Dollarhide Rd.	Ave. 308	S/E	Flared Sides	5
Goshen	R.1	Effie Dr.	Ave. 306	S/W	Flared Sides	5
Goshen	T2.2	N. of School	Ave. 308	S. side	Dip down	5
Goshen	Y.1	Robinson Rd.	Camp Dr.	S/W	Flared Sides	5
Goshen	Y.3	Robinson Rd.	Camp Dr.	N/E	Flared Sides	5
Ivanhoe	A.21	Buckeye Rd.	Ave. 332	S/E N. crossing	Flared Sides	5
Ivanhoe	A.32	Buckeye Rd.	Heather Ave.	N/W	Sidewalk only	5
Ivanhoe	A.33	Buckeye Rd.	Heather Ave.	N/E	None	5
Ivanhoe	B.9	Manzanita Rd.	Ave. 330	N/E	None	5
Ivanhoe	B.23	Rd. 159	Heather Ave.	S/W	Sidewalk only	5
Ivanhoe	B.28	Hawthorne Rd.	Azalea Ave.	N/E	None	5
Ivanhoe	B.33	Hawthorne Rd.	Heather Ave.	S/E	Sidewalk only	5
Ivanhoe	C.1	Rd. 160	Freedom Ave.	N/E	Flared Sides	5
Ivanhoe	C.3	Scott Rd.	Freedom Ave.	S/W	Flared Sides	5
Ivanhoe	C.8	Scott Rd.	Bly Ave.	S/W	Flared Sides	5
Ivanhoe	C.9	Scott Rd.	Bly Ave.	N/W	Flared Sides	5
Ivanhoe	C.11	Waverly Ct.	Bly Ave.	S/E	Flared Sides	5
Ivanhoe	C.18	Rd. 160	Bly Ave.	S/E	Flared Sides	5
Ivanhoe	C.19	Rd. 160	Bly Ave.	N/E	Flared Sides	5
Ivanhoe	C.21	Waverly Ct.	Bly Ave.	N/W	Flared Sides	5
Ivanhoe	C.38	Rd. 160	Freedom Ave.	S/E	Flared Sides	5
Ivanhoe	D.3	Rd. 158	Azalea Ave.	S/E	Flared Sides	5
Ivanhoe	E.1	Rd. 160	Walter Ave.	S/E	Flared Sides	5
Ivanhoe	E.3	Waverly Ct.	Walter Ave.	S/W	Flared Sides	5
Ivanhoe	E.10	Waverly Ct.	Walter Ave.	S/E	Flared Sides	5
Ivanhoe	E.17	Rd. 160	Walter Ave.	N/E	Flared Sides	5
Ivanhoe	F.1	Rd. 157	Ave. 328	S/E	None	5
Ivanhoe	F.9	Rd. 158	Ave. 328	S/W	Flared Sides	5
Ivanhoe	F.15	Manzanita Rd.	Ave. 328	N/E	Flared Sides	5

Sorted by Priority

Curb Ramp Inventory

Ivanhoe	F.16	Manzanita Rd.	Ave. 328	N/W	Flared Sides	5
Ivanhoe	G.21	Rd. 156	Live Oak Dr.	S/E	None	5
Ivanhoe	G.22	Rd. 156	Ave. 330	N/W	None	5
Ivanhoe	G.23	Rd. 156	Ave. 330	N/E	None	5
Ivanhoe	H.37	Rd. 160	Ave. 328	N/E	Flared Sides	5
Ivanhoe	I.1	Rd. 157	Rosaline Rd.	N/E	None	5
Ivanhoe	I.12	Rd. 158	Rosaline Rd.	N/W	None	5
Ivanhoe	I.17	Grove St.	Ave. 327	S/E	Flared Sides	5
Ivanhoe	I.18	Grove St.	Ave. 327	S/W	Flared Sides	5
Ivanhoe	J.1	Rd. 158	Rosaline Rd.	S/E	None	5
Ivanhoe	J.10	Rd. 159	Ave. 327	N/W	None	5
Ivanhoe	J.11	Carmaline Rd.	Ave. 327	S/W	Flared Sides	5
Ivanhoe	K.1	Rd. 159	Rosaline Rd.	N/E	None	5
Ivanhoe	K.7	Rd. 159	Ave. 238	S/E	None	5
Ivanhoe	K.19	Carmaline Rd.	Ave. 327	S/E	Flared Sides	5
Ivanhoe	L.11	Grove St.	Paradise Ave.	N/E	Flared Sides	5
Ivanhoe	M.22	Elieen Rd.	Paradise Ave.	N/W	Flared Sides	5
Ivanhoe	M.29	Elieen Rd.	Giotta Ave.	S/W	Flared Sides	5
Ivanhoe	M.36	Carmaline Rd.	Giotta Ave.	N/E	Flared Sides	5
Ivanhoe	M.40	Carmaline Rd.	Giotta Ave.	N/W	Flared Sides	5
Ivanhoe	N.1	Manzanita Rd.	Aspen Ave.	N/W	Sidewalk only	5
Ivanhoe	N.2	Rd. 158	Aspen Ave.	N/E	Sidewalk only	5
Lindsay	A.1	Laurel Ave	Sierra View St.	S/E	Flared Sides	5
Lindsay	A.3	Page Ave.	Sierra View St.	S/W	None	5
Lindsay	A.4	Page Ave.	Sierra View St.	N/E	Flared Sides	5
Lindsay	A.10	Rd. 224	Sierra View St.	N/W	Flared Sides	5
London	A.4	Rd. 58	Ave. 380	S/W	Sidewalk only	5
London	A.8	Rd. 58	Ave. 378	N/W	Sidewalk only	5
Matheny	A.2	Canal St	Beacon Ave.	N/E	None	5
Matheny	A.6	Canal St	Wade Ave	S/E	Flared Sides	5
Nanceville	A.3	Sycamore St.	Thurman Ave.	N/E	Flared Sides	5
Nanceville	A.15	Birch St.	Harrison Ave.	S/E	Flared Sides	5
Nanceville	A.20	Sycamore St.	Harrison Ave.	S/W	Flared Sides	5
Nanceville	A.22	Sycamore St.	Thurman Ave.	N/W	Flared Sides	5
Nanceville	A.30	Dogwood St.	Thurman Ave.	S/W	Flared Sides	5
Nanceville	A.32	Dogwood St.	Thurman Ave.	S/E	Flared Sides	5
Nanceville	B.9	Redwood St.	W. of School	E. side	Flared Sides	5
Orosi	A.3	Rd. 126	Ave. 419	S/E	Flared Sides	5
Orosi	B.11	Rd. 130	Tactacan Ave.	N/W	Flared Sides	5
Orosi	B.20	Rd. 130	Tactacan Ave.	S/W	Flared Sides	5
Orosi	B.24	Rd. 130	Clyde Ave.	N/W	Sidewalk only	5
Orosi	B.36	Rd. 130	Clyde Ave.	S/W	Sidewalk only	5
Orosi	E.5	Vista Ct.	Miller Rd.	S/W	Flared Sides	5
Orosi	E.8	Vista Ct.	Miller Rd.	S/E	Flared Sides	5
Orosi	E.11	Pacifica Ct.	Miller Rd.	S/W	Flared Sides	5
Orosi	E.14	Pacifica Ct.	Miller Rd.	S/E	Flared Sides	5
Orosi	G.1	Claude Rd.	Miller Ave.	N/E	None	5
Orosi	G.4	Claude Rd.	Ave. 417	S/E	None	5
Orosi	G.5	Claude Rd.	Miller Ave.	N/W	None	5
Orosi	G.16	Eddy Rd.	Ave. 416	N/W	Dip down	5
Orosi	G.33	Eddy Rd.	Ave. 416	N/E	Dip down	5
Orosi	G.40	Claude Rd.	Miller Ave.	S/W	Sidewalk only	5
Orosi	G.41	Claude Rd.	Miller Ave.	S/E	Sidewalk only	5
Orosi	H.4	Rd. 125	Ave. 416	N/W	Dip down	5
Orosi	H.37	Miller Ct.	Miller Ave.	N/W	None	5
Orosi	H.38	Miller Ct.	Miller Ave.	N/E	None	5
Orosi	I.11	Rd. 125	Buenna Vista Ave.	N/W	Flared Sides	5
Orosi	I.12	Rd. 125	Buenna Vista Ave.	S/W	Flared Sides	5
Orosi	I.13	Rd. 125	Ave. 417	N/E	None	5
Orosi	I.19	Rd. 126	Ave. 417	N/W	None	5
Orosi	I.33	Rd. 125	Walnut Ave.	S/E	Sidewalk only	5
Orosi	J.3	Van Tassel Rd.	Whittaker Ave.	N/W	Flared Sides	5
Orosi	J.5	Van Tassel Rd.	Barton Ave.	S/W	Flared Sides	5
Orosi	J.6	Van Tassel Rd.	Barton Ave.	N/W	Flared Sides	5
Orosi	J.9	Van Tassel Rd.	Ave. 419	S/W	Flared Sides	5
Orosi	J.10	Van Tassel Rd.	Ave. 419	S/E	Flared Sides	5
Orosi	J.20	Rd. 125	Whittaker Ave.	S/E	Flared Sides	5
Orosi	J.24	Rd. 125	Whittaker Ave.	S/W	Flared Sides	5
Orosi	K.3	Rd. 124	Whittaker Ave.	S/E	Flared Sides	5
Orosi	K.4	Rd. 124	Whittaker Ave.	N/E	Flared Sides	5
Orosi	K.6	Rd. 124	Barton Ave.	S/E	Flared Sides	5
Orosi	K.12	Rd. 124	Barton Ave.	N/E	Flared Sides	5

Sorted by Priority

Curb Ramp Inventory

Orosi	K.14	Rd. 124	Ave. 419	S/E	Flared Sides	5
Orosi	L.5	Colony St.	Dennison Dr.	S/W	Flared Sides	5
Orosi	L.10	Stewart St.	Buenna Vista Ave.	N/E	Flared Sides	5
Orosi	L.12	Stewart St.	Buenna Vista Ave.	N/W	Flared Sides	5
Orosi	L.14	Colony St.	Buenna Vista Ave.	N/E	Flared Sides	5
Orosi	L.16	Colony St.	Dennison Dr.	S/E	Flared Sides	5
Orosi	L.18	Stewart St.	Dennison Dr.	S/W	Flared Sides	5
Orosi	M.1	Wilsonia Ave.	Sequia Ave.	N/E	Flared Sides	5
Orosi	M.4	Wilsonia Ave.	Twin Peaks Ave.	S/E	Flared Sides	5
Orosi	M.8	Wilsonia Ave.	Twin Peaks Ave.	N/E	Flared Sides	5
Orosi	M.10	Wilsonia Ave.	Badger Ave.	S/E	Flared Sides	5
Orosi	M.14	Rd. 124	Badger Ave.	S/W	Flared Sides	5
Orosi	M.15	Rd. 124	Badger Ave.	N/W	Flared Sides	5
Orosi	M.19	Rd. 124	Dennison Dr.	N/E	Flared Sides	5
Orosi	M.20	Rd. 124	Dennison Dr.	S/E	Flared Sides	5
Orosi	M.22	Rd. 124	Sequia Ave.	N/W	Flared Sides	5
Orosi	M.26	Ganite Ct.	Sequia Ave.	S/W	Flared Sides	5
Orosi	M.30	Ganite Ct.	Sequia Ave.	S/E	None	5
Orosi	M.31	Paradise Ct.	Sequia Ave.	S/W	Flared Sides	5
Orosi	M.34	Paradise Ct.	Sequia Ave.	S/E	None	5
Orosi	O.1	Rd. 124	Ella Ave.	S/E	None	5
Orosi	O.9	Elrod Rd.	Ella Ave.	S/W	None	5
Orosi	O.12	Elrod Rd.	Ave. 415	N/W	Flared Sides	5
Orosi	O.20	Rd. 124	Ave. 415	N/E	None	5
Orosi	O.21	Rd. 124	Ave. 415	S/E	None	5
Orosi	O.26	Rd. 124	Ave. 415	S/W	Flared Sides	5
Orosi	O.29	Elrod Rd.	Risley Ave.	N/W	Sidewalk only	5
Orosi	O.36	Rd. 124	Risley Ave.	N/E	None	5
Orosi	O.37	Rd. 124	Risley Ave.	S/E	None	5
Orosi	P.4	David Rd.	Ella Ave.	N/E	None	5
Orosi	P.18	David Rd.	Ella Ave.	S/E	Flared Sides	5
Orosi	Q.1	Rd. 124	Ave. 414	N/E	Sidewalk only	5
Orosi	Q.9	David Rd.	Ave. 414	S/E	Dip down	5
Orosi	Q.10	David Rd.	Ave. 414	S/W	Dip down	5
Orosi	Q.30	Rd. 124	Luxor Ave.	S/E	None	5
Orosi	Q.31	Rd. 124	Ave. 413	S/E	Flared Sides	5
Orosi	R.1	Rd. 127	Ave. 413	N/E	Dip down	5
Orosi	R.2	Rd. 127	Ave. 413	N/W	Dip down	5
Orosi	S.5	Rd. 124	Aceves Ave.	N/E	Flared Sides	5
Orosi	S.6	Rd. 124	Aceves Ave.	S/E	Flared Sides	5
Orosi	S.15	Rd. 124	Edward Ave.	N/E	Flared Sides	5
Orosi	S.16	Rd. 124	Edward Ave.	S/E	Flared Sides	5
Orosi	S.18	Rd. 124	Sand Creek APPT	N/E	Flared Sides	5
Orosi	S.19	Rd. 124	Sand Creek APPT	S/E	Flared Sides	5
Orosi	S.21	Rd. 124	Ash Ave.	N/W	Flared Sides	5
Orosi	S.26	Rd. 124	Aceves Ave.	S/W	Flared Sides	5
Orosi	S.27	Rd. 124	Aceves Ave.	N/W	Flared Sides	5
Orosi	T.2	Rd. 120	Aceves Ave.	S/E	Flared Sides	5
Orosi	T.3	Richau St.	Aceves Ave.	S/W	Flared Sides	5
Orosi	T.6	Richau St.	Ash Ave.	N/E	Flared Sides	5
Orosi	T.9	Wilma Rd.	Ash Ave.	N/W	Flared Sides	5
Orosi	T.11	Wilma Rd.	Albert Ave.	S/W	Flared Sides	5
Orosi	T.15	Richau St.	Albert Ave.	S/E	Flared Sides	5
Orosi	T.16	Richau St.	Albert Ave.	N/E	Flared Sides	5
Orosi	T.17	Wilma Rd.	Aceves Ave.	N/W	Flared Sides	5
Orosi	T.19	Wilma Rd.	Aceves Ave.	S/W	Flared Sides	5
Orosi	T.22	Richau St.	Aceves Ave.	S/E	Flared Sides	5
Orosi	T.23	Rd. 120	Aceves Ave.	N/E	Flared Sides	5
Orosi	T.24	Wilma Rd.	Aceves Ave.	N/W	Flared Sides	5
Orosi	U.1	Wilma Rd.	Aceves Ave.	N/E	Flared Sides	5
Orosi	U.5	Olympic St.	Aceves Ave.	N/W	Flared Sides	5
Orosi	U.6	Olympic St.	Aceves Ave.	S/W	Flared Sides	5
Orosi	U.8	Olympic St.	Albert Ave.	N/W	Flared Sides	5
Orosi	U.9	Olympic St.	Albert Ave.	S/W	Flared Sides	5
Orosi	U.13	Olympic St.	Ash Ave.	N/W	Flared Sides	5
Orosi	U.16	Wilma Rd.	Ash Ave.	N/E	Flared Sides	5
Orosi	U.17	Wilma Rd.	Albert Ave.	S/E	Flared Sides	5
Orosi	U.21	Wilma Rd.	Albert Ave.	N/E	Flared Sides	5
Orosi	U.22	Wilma Rd.	Aceves Ave.	S/E	Flared Sides	5
Orosi	V.1	Olympic St.	Aceves Ave.	N/E	Flared Sides	5
Orosi	V.8	Birch Rd.	Aceves Ave.	S/E	Flared Sides	5
Orosi	V.12	Birch Rd.	Ash Ave.	N/E	Flared Sides	5

Sorted by Priority

Curb Ramp Inventory

Orosi	V.13	Birch Rd.	Ash Ave.	N/W	Flared Sides	5
Orosi	V.17	Olympic St.	Ash Ave.	N/E	Flared Sides	5
Orosi	V.20	Olympic St.	Albert Ave.	S/E	Flared Sides	5
Orosi	V.23	Birch Rd.	Albert Ave.	S/W	Flared Sides	5
Orosi	V.25	Birch Rd.	Albert Ave.	N/W	Flared Sides	5
Orosi	V.31	Olympic St.	Albert Ave.	N/E	Flared Sides	5
Orosi	V.33	Olympic St.	Aceves Ave.	S/E	Flared Sides	5
Orosi	V.37	Birch Rd.	Aceves Ave.	S/W	Flared Sides	5
Orosi	W.11	Central Dr.	Albert Ave.	S/E	Sidewalk only	5
Orosi	W.12	Central Dr.	Albert Ave.	S/W	None	5
Orosi	W.14	Rancho Ct.	Albert Ave.	S/E	Sidewalk only	5
Orosi	W.15	Rancho Ct.	Albert Ave.	S/W	None	5
Orosi	W.17	Frances Rd.	Albert Ave.	S/E	Flared Sides	5
Orosi	W.23	Frances Rd.	Edward Ave.	N/E	None	5
Orosi	W.24	Frances Rd.	Edward Ave.	N/W	None	5
Orosi	W.30	Frances Rd.	Aceves Ave.	S/W	Flared Sides	5
Orosi	W.32	Frances Rd.	Aceves Ave.	S/E	Flared Sides	5
Orosi	W.37	David Rd.	Aceves Ave.	S/W	Flared Sides	5
Orosi	W.39	David Rd.	Albert Ave.	N/W	None	5
Orosi	W.46	Frances Rd.	Albert Ave.	N/E	None	5
Orosi	X.28	Beinhorn Rd.	Ave. 414	N/E	Flared Sides	5
Orosi	X.31	Beinhorn Rd.	Ave. 414	S/E	Flared Sides	5
Orosi	X.35	Beinhorn Rd.	Ave. 414	S/W	Flared Sides	5
Orosi	X.39	Beinhorn Rd.	Ave. 414	N/W	Sidewalk only	5
Orosi	Y.7	Mueller Rd.	Ella Ave.	S/W	None	5
Orosi	Y.16	Risley Ave.	Ave. 415	S/W	None	5
Orosi	Z.7	Rd. 130	Ave. 414	S/W	Flared Sides	5
Paterson Tract	A.3	Manota Dr.	Ave. 320	N/E	Flared Sides	5
Paterson Tract	A.4	Manota Dr.	Ave. 320	N/W	Flared Sides	5
Paterson Tract	A.8	Elbow Ct.	Ave. 320	N/W	Flared Sides	5
Paterson Tract	A.9	Elbow Ct.	Ave. 320	N/E	Flared Sides	5
Paterson Tract	A.23	Sierra View Rd.	Ave. 320	S/W	Flared Sides	5
Paterson Tract	A.25	Sierra View Rd.	Marlin Ave.	N/W	None	5
Pixley	A.5	School St.	Carol Ave.	N/W	Sidewalk only	5
Pixley	A.12	Walnut St.	Court Ave.	N/E	Sidewalk only	5
Pixley	A.40	Walnut St.	Carol Ave.	S/E	Sidewalk only	5
Pixley	A.48	School St.	Carol Ave.	S/W	Sidewalk only	5
Pixley	B.3	Walnut St.	Sarah Ave.	N/E	None	5
Pixley	B.11	School St.	Holste Ave.	N/W	None	5
Pixley	B.12	School St.	Holste Ave.	S/W	Flared Sides	5
Pixley	B.18	Walnut St.	Holste Ave.	S/E	None	5
Pixley	B.20	Walnut St.	Dianna Ave.	N/E	Flared Sides	5
Pixley	B.24	School St.	Dianna Ave.	N/W	Flared Sides	5
Pixley	B.27	School St.	Dianna Ave.	S/W	Flared Sides	5
Pixley	B.28	Walnut St.	Dianna Ave.	S/E	Flared Sides	5
Pixley	C.5	Walnut St.	Carla Ave.	N/E	Flared Sides	5
Pixley	C.7	School St.	Carla Ave.	N/W	Flared Sides	5
Pixley	C.10	School St.	Carla Ave.	S/W	Flared Sides	5
Pixley	C.14	Walnut St.	Carla Ave.	S/E	Flared Sides	5
Pixley	C.17	Walnut St.	Joanne Ave.	N/E	Sidewalk only	5
Pixley	C.24	School St.	Joanne Ave.	N/W	Sidewalk only	5
Pixley	C.26	School St.	Joanne Ave.	S/W	Sidewalk only	5
Pixley	C.30	Walnut St.	Joanne Ave.	S/E	Sidewalk only	5
Pixley	D.1	Maple St.	Lavonia Ave.	S/E	Flared Sides	5
Pixley	D.2	Maple St.	Lavonia Ave.	N/E	Flared Sides	5
Pixley	D.6	Elm St.	Lavonia Ave.	N/W	Flared Sides	5
Pixley	D.8	Elm St.	Lavonia Ave.	S/W	Flared Sides	5
Pixley	D.17	Elm St.	Terra Bella Ave.	S/W	Flared Sides	5
Pixley	E.11	Pine St.	McCreary Ave.	N/E	Flared Sides	5
Pixley	E.12	Park St.	McCreary Ave.	N/E	None	5
Pixley	E.13	Park St.	McCreary Ave.	S/E	Sidewalk only	5
Pixley	E.19	Maple St.	McCreary Ave.	N/W	Sidewalk only	5
Pixley	E.20	Maple St.	McCreary Ave.	S/W	Sidewalk only	5
Pixley	E.26	Park St.	Joanne Ave.	N/E	Flared Sides	5
Pixley	E.33	Maple St.	Joanne Ave.	N/W	None	5
Pixley	E.40	Maple St.	Joanne Ave.	N/E	Flared Sides	5
Pixley	E.42	Elm St.	Joanne Ave.	N/W	Flared Sides	5
Pixley	E.43	Elm St.	Joanne Ave.	S/W	Flared Sides	5
Pixley	E.45	Maple St.	Joanne Ave.	S/E	Flared Sides	5
Pixley	E.51	Maple St.	Davis St.	S/E	None	5
Pixley	E.52	Maple St.	Davis St.	S/W	None	5
Pixley	F.8	Maple St.	Court Ave.	S/E	None	5

Sorted by Priority

Curb Ramp Inventory

Pixley	H.1	Park St.	Pixley Park Entrance	S/E	Dip down	5
Pixley	L.5	Market St.	Terra Bella Ave.	N/W	Sidewalk only	5
Pixley	M.9	Cedar St	Bradbury Ave.	N/E	None	5
Pixley	M.10	Cedar St	Bradbury Ave.	S/E	None	5
Pixley	M.12	Ash St.	Compton Ave.	S/E	Sidewalk only	5
Pixley	N.1	Cedar St	Bradbury Ave.	S/W	Sidewalk only	5
Pixley	N.7	Airport St.	Bradbury Ave.	N/E	Flared Sides	5
Pixley	N.10	Airport St.	Compton Ave.	S/E	Flared Sides	5
Poplar	A.5	S.of School	Ave. 145	N/E	Flared Sides	5
Poplar	A.9	S.of School	Ave. 145	N/E	Flared Sides	5
Poplar	E.2	Rd. 190	Tule Rd.	N/W	Flared Sides	5
Poplar	E.6	Walker	Tule Rd.	S/W	Flared Sides	5
Poplar	E.9	Walker	Ave. 147	N/W	Flared Sides	5
Poplar	E.12	Walker	Ave. 147	S/W	Flared Sides	5
Poplar	E.13	Walker	Ave. 147	S/E	Flared Sides	5
Poplar	E.14	Walker	Ave. 147	N/E	Flared Sides	5
Poplar	E.17	Walker	Tule Rd.	S/E	Flared Sides	5
Poplar	E.19	Rd. 190	Tule Rd.	S/W	Flared Sides	5
Poplar	E.22	Rd. 190	Ave. 147	N/W	Flared Sides	5
Poplar	E.25	Rd. 190	Ave. 147	S/W	Flared Sides	5
Poplar	F.3	Rd. 192	Ave. 146	N/E	Flared Sides	5
Richgrove	A.1	Rd. 210	Ave. 8	S/W	Flared Sides	5
Richgrove	A.3	Rd. 210	Robles Ct.	N/W	Flared Sides	5
Richgrove	A.6	Rd. 210	Robles Ct.	S/W	Flared Sides	5
Richgrove	A.8	Rd. 210	Hernandez Ave.	N/W	Flared Sides	5
Richgrove	A.11	Rowland St.	Hernandez Ave.	N/E	Flared Sides	5
Richgrove	A.14	Rowland St.	Ave. 8	S/E	Flared Sides	5
Richgrove	A.15	Rowland St.	Ave. 8	S/W	Flared Sides	5
Richgrove	A.17	Rowland St.	Hernandez Ave.	S/E	Flared Sides	5
Richgrove	A.21	Rd. 210	Hernandez Ave.	S/W	Flared Sides	5
Richgrove	B.4	Richgrove Dr.	Ave. 8	S/E	Flared Sides	5
Richgrove	D.3	Rd. 210	Flores Ave.	N/W	Flared Sides	5
Richgrove	D.7	Rd. 210	Flores Ave.	S/W	Flared Sides	5
Richgrove	D.8	Rd. 210	Espinoza Ave.	N/W	Flared Sides	5
Richgrove	D.14	Rd. 210	Espinoza Ave.	S/W	Flared Sides	5
Richgrove	D.16	Rd. 210	Diaz Ave.	N/W	Flared Sides	5
Richgrove	D.22	Rd. 210	Diaz Ave.	S/W	Flared Sides	5
Richgrove	F.2	Rd. 210	Ave. 4	S/W	Flared Sides	5
Richgrove	F.3	Rd. 210	Francis Dr.	N/W	Flared Sides	5
Richgrove	F.4	Rd. 210	Francis Dr.	S/W	Dip down	5
Richgrove	F.6	Rd. 210	Dooley Dr.	N/W	Flared Sides	5
Richgrove	F.7	Vineyard Dr.	Dooley Dr.	N/E	Flared Sides	5
Richgrove	F.8	Vineyard Dr.	Dooley Dr.	S/E	Flared Sides	5
Richgrove	F.9	Vineyard Dr.	Dooley Dr.	S/W	Flared Sides	5
Richgrove	F.10	Vineyard Dr.	Dooley Dr.	N/W	Flared Sides	5
Richgrove	F.11	Vineyard Dr.	Ensign Dr.	S/W	Flared Sides	5
Richgrove	F.12	Vineyard Dr.	Ensign Dr.	N/W	Flared Sides	5
Richgrove	F.13	Vineyard Dr.	Francis Dr.	N/E	Flared Sides	5
Richgrove	F.14	Vineyard Dr.	Francis Dr.	S/E	Flared Sides	5
Richgrove	F.15	Vineyard Dr.	Francis Dr.	S/W	Flared Sides	5
Richgrove	F.16	Vineyard Dr.	Francis Dr.	N/W	Dip down	5
Richgrove	G.1	Richgrove Dr.	Ave. 4	N/E	Flared Sides	5
Richgrove	G.3	Wheatland Dr.	Grove Dr.	N/E	Dip down	5
Richgrove	G.4	Wheatland Dr.	Grove Dr.	S/E	Dip down	5
Richgrove	G.5	Wheatland Dr.	Grove Dr.	S/W	Dip down	5
Richgrove	G.6	Richgrove Dr.	Francis Dr.	N/E	Flared Sides	5
Richgrove	G.7	Richgrove Dr.	Francis Dr.	S/E	Flared Sides	5
Richgrove	G.8	E. of Richgrove Dr.	Francis Dr.	N. side	Flared Sides	5
Richgrove	G.9	Wheatland Dr.	Francis Dr.	N/W	Flared Sides	5
Richgrove	G.10	Wheatland Dr.	Francis Dr.	N/E	Flared Sides	5
Richgrove	G.11	Wheatland Dr.	Francis Dr.	S/W	Flared Sides	5
Richgrove	G.12	Wheatland Dr.	Francis Dr.	S/E	Flared Sides	5
Richgrove	G.13	Richgrove Dr.	Ensign Dr.	N/E	Flared Sides	5
Richgrove	G.14	Richgrove Dr.	Ensign Dr.	S/E	Flared Sides	5
Richgrove	G.15	Wheatland Dr.	Ensign Dr.	N/W	Flared Sides	5
Richgrove	G.16	Wheatland Dr.	Ensign Dr.	N/E	Flared Sides	5
Richgrove	G.17	Wheatland Dr.	Ensign Dr.	S/W	Flared Sides	5
Richgrove	G.18	Wheatland Dr.	Ensign Dr.	S/E	Flared Sides	5
Richgrove	G.19	Richgrove Dr.	Dooley Dr.	N/E	Flared Sides	5
Richgrove	G.20	Richgrove Dr.	Dooley Dr.	S/E	Flared Sides	5
Richgrove	G.21	Wheatland Dr.	Dooley Dr.	N/W	Flared Sides	5
Richgrove	G.22	Wheatland Dr.	Dooley Dr.	N/E	Flared Sides	5

Sorted by Priority

Curb Ramp Inventory

Richgrove	G.23	Wheatland Dr.	Dooley Dr.	S/E	Flared Sides	5
Richgrove	H.1	Richgrove Dr.	Chaney Dr.	N/E	Flared Sides	5
Richgrove	H.2	Richgrove Dr.	Chaney Dr.	S/E	Flared Sides	5
Richgrove	H.3	Wheatland Dr.	Chaney Dr.	N/W	Flared Sides	5
Richgrove	H.8	Vineyard Dr.	Chaney Dr.	S/W	Flared Sides	5
Richgrove	H.10	Richgrove Dr.	Bibee Dr.	S/E	Flared Sides	5
Richgrove	H.11	Wheatland Dr.	Bibee Dr.	N/W	Flared Sides	5
Richgrove	H.12	Wheatland Dr.	Bibee Dr.	N/E	Flared Sides	5
Richgrove	H.14	Wheatland Dr.	Bibee Dr.	S/E	Flared Sides	5
Richgrove	H.15	Vineyard Dr.	Bibee Dr.	N/W	Flared Sides	5
Richgrove	H.16	Vineyard Dr.	Bibee Dr.	S/W	Flared Sides	5
Richgrove	H.17	Richgrove Dr.	Ames Dr.	N/E	Flared Sides	5
Richgrove	H.18	Wheatland Dr.	Ames Dr.	N/W	Flared Sides	5
Richgrove	H.19	Wheatland Dr.	Ames Dr.	N/E	Flared Sides	5
Richgrove	H.20	Vineyard Dr.	Ames Dr.	N/W	Flared Sides	5
Strathmore	B.1	Meredith Dr.	Ave 198	N/W	Flared Sides	5
Strathmore	B.3	Meredith Dr.	Harper Ave.	S/W	Flared Sides	5
Strathmore	B.9	Ward Ave.	Harper Ave.	S/E	Flared Sides	5
Strathmore	B.11	Ward Ave.	Ave. 198	N/E	Flared Sides	5
Strathmore	C.17	H. Ave.	E. of School	N/W	Flared Sides	5
Strathmore	C.18	H. Ave.	E. of School	S/W	Flared Sides	5
Strathmore	E.5	Balfour Dr.	Bruce Dr.	S/W	Sidewalk only	5
Strathmore	E.8	Balfour Dr.	Bruce Dr.	S/E	Sidewalk only	5
Strathmore	E.34	Balfour Dr.	Burns Dr.	S/E	None	5
Strathmore	E.39	Balfour Dr.	Lawson Dr.	N/E	None	5
Strathmore	E.46	Balfour Dr.	Bruce Dr.	N/W	None	5
Strathmore	E.54	Guthrie Dr.	Lawson Dr.	N/E	Sidewalk only	5
Strathmore	E.56	Rd. 230	Lawson Dr.	N/W	None	5
Strathmore	E.57	Guthrie Dr.	Lawson Dr.	S/W	None	5
Strathmore	E.59	Guthrie Dr.	Bruce Dr.	N/W	None	5
Strathmore	E.60	Guthrie Dr.	Lawson Dr.	N/W	Sidewalk only	5
Strathmore	E.62	Balfour Dr.	Lawson Dr.	S/E	Sidewalk only	5
Strathmore	E.67	Guthrie Dr.	Burns Dr.	S/E	None	5
Sultana	A.1	Rd. 105	N. loop, N. Rd. 105	N/E	Flared Sides	5
Sultana	A.6	Rd. 105	N. loop, S. Rd. 105	S/E	Flared Sides	5
Sultana	A.7	Rd. 105	N. loop, S. Rd. 105	N/E	Flared Sides	5
Sultana	A.8	Rd. 105	N. loop, N. Rd. 105	S/E	Flared Sides	5
Sultana	A.10	Rd. 105	S. loop, N. Rd. 105	N/E	Flared Sides	5
Sultana	A.14	Rd. 105	S. loop, S. Rd. 105	S/E	Flared Sides	5
Sultana	A.15	Rd. 105	S. loop, S. Rd. 105	N/E	Flared Sides	5
Sultana	A.16	Rd. 105	S. loop, N. Rd. 105	S/E	Flared Sides	5
Sultana	B.2	Rd. 106	Ave. 416	S/W	Dip down	5
Sultana	B.6	Perkins Rd.	Ave. 416	S/E	Dip down	5
Sultana	B.7	Perkins Rd.	Ave. 416	S/W	Dip down	5
Terra Bella	C.19	Rd. 237	Champhor Ave.	S/E	Flared Sides	5
Terra Bella	C.20	Rd. 237	Champhor Ave.	N/E	Sidewalk only	5
Terra Bella	C.25	Rd. 238	Champhor Ave.	S/W	Sidewalk only	5
Terra Bella	C.26	Rd. 238	Champhor Ave.	N/W	Sidewalk only	5
Terra Bella	C.30	Rd. 237	Ave. 96	S/E	Sidewalk only	5
Terra Bella	C.31	Rd. 238	Ave. 96	S/W	Sidewalk only	5
Terra Bella	C.47	Rd. 237	Champhor Ave.	S/W	Sidewalk only	5
Terra Bella	C.48	Rd. 237	Champhor Ave.	N/W	Sidewalk only	5
Terra Bella	C.50	Rd. 237	Ave. 96	S/W	Flared Sides	5
Terra Bella	D.2	Rd. 237	Acacia Ave.	S/E	Sidewalk only	5
Terra Bella	D.12	Rd. 237	Acacia Ave.	N/E	Sidewalk only	5
Terra Bella	D.14	Rd. 237	Magnolia Ave.	S/E	Sidewalk only	5
Terra Bella	D.20	Rd. 237	Magnolia Ave.	N/E	Sidewalk only	5
Terra Bella	D.22	Rd. 237	Magnolia Ave.	S/W	Sidewalk only	5
Terra Bella	D.27	Rd. 237	Acacia Ave.	N/W	Flared Sides	5
Terra Bella	D.28	Rd. 237	Acacia Ave.	S/W	Flared Sides	5
Terra Bella	E.1	Rd. 237	Ave. 92	N/E	Sidewalk only	5
Terra Bella	E.11	Rd. 237	Palm Ave.	N/E	None	5
Terra Bella	E.19	Rd. 237	Olive Ave.	N/E	Sidewalk only	5
Terra Bella	E.27	Rd. 237	Palm Ave.	S/E	None	5
Terra Bella	E.28	Rd. 237	Palm Ave.	N/E	Sidewalk only	5
Terra Bella	G.11	Rd. 236	Magnolia Ave.	N/E	Flared Sides	5
Terra Bella	G.14	Rd. 236	Champhor Ave.	S/E	Sidewalk only	5
Terra Bella	H.1	Rd. 236	Ave. 93	N/E	Flared Sides	5
Terra Bella	H.6	Rd. 236	Pepper Ave.	S/E	Sidewalk only	5
Terra Bella	H.7	Rd. 236	Pepper Ave.	N/E	Sidewalk only	5
Tipton	A.1	Callison Rd.	Liscomb Ave.	N/W	Flared Sides	5
Tipton	A.11	Newman Rd.	Liscomb Ave.	N/E	Flared Sides	5

Sorted by Priority

Curb Ramp Inventory

Tipton	A.21	Newman Rd.	Ave. 152	S/E	Flared Sides	5
Tipton	A.35	Callison Rd.	Ave. 152	S/W	Flared Sides	5
Tipton	A.43	Callison Rd.	Liscomb Ave.	S/W	Flared Sides	5
Tipton	A.45	El Syd St.	Liscomb Ave.	S/E	Flared Sides	5
Tipton	A.46	El Syd St.	Liscomb Ave.	S/W	Flared Sides	5
Tipton	A.51	Newman Rd.	Liscomb Ave.	S/E	Flared Sides	5
Tipton	B.16	Newman Rd.	Copper Ave.	S/W	None	5
Tipton	B.21	El Syd St.	Copper Ct.	N/W	Flared Sides	5
Tipton	B.28	El Syd St.	Copper Ct.	S/W	Flared Sides	5
Tipton	B.31	El Syd St.	Woods Ct.	N/W	Flared Sides	5
Tipton	B.35	El Syd St.	Woods Ct.	S/W	Flared Sides	5
Tipton	C.5	Callison Rd.	Klindera Ave.	N/W	Flared Sides	5
Tipton	C.8	El Syd St.	Klindera Ave.	N/E	Flared Sides	5
Tipton	C.28	El Syd St.	Klindera Ave.	N/W	Flared Sides	5
Tipton	C.30	Newman Rd.	Klindera Ave.	N/E	Flared Sides	5
Tipton	C.37	Newman Rd.	Klindera Ave.	N/W	None	5
Tipton	D.15	Smith Rd.	Klindera Ave.	S/W	Flared Sides	5
Tipton	D.18	Smith Rd.	Klindera Ave.	N/W	None	5
Traver	A.4	Canal Dr.	Merritt Dr.	N/E	Sidewalk only	5
Traver	A.9	Canal Dr.	Merritt Dr.	N/W	Sidewalk only	5
Traver	A.15	Canal Dr.	W. of School	E. Side	Dip down	5
Traver	A.16	Canal Dr.	W. of School	E. Side	Dip down	5
Waukena	A.1	Harmon Rd.	S. of Dawkins Dr.	W. side	Built Up	5
Woodville	A.2	Rd. 167	Oak Ave.	S/E	Flared Sides	5
Woodville	D.2	Rd. 164	Camara Ave.	S/E	Flared Sides	5
Woodville	D.11	Rd. 164	Camara Ave.	N/E	Flared Sides	5
Earlimart	O.2	State St.	Center Rd.	S/E	Flared Sides	Compliant
Goshen	J.3	Rd. 72	Ave. 310	N/E	Flared Sides	Compliant
Goshen	K.1	Eagle St.	Ave. 310	N/W	Flared Sides	Compliant
Goshen	K.2	Eagle St.	Ave. 310	N/E	Flared Sides	Compliant
Goshen	K.3	Eagle St.	Elm Ave.	S/W	Flared Sides	Compliant
Goshen	K.4	Eagle St.	Elm Ave.	S/E	Flared Sides	Compliant
Goshen	K.5	Wolfe St.	Elm Ave.	S/W	Flared Sides	Compliant
Goshen	K.6	Wolfe St.	Ave. 310	N/W	Flared Sides	Compliant
Goshen	K.7	Wolfe St.	Ave. 310	N/E	Flared Sides	Compliant
Goshen	N.6	Ivy Rd.	Ave. 310	N/E	Dip down	Compliant
Goshen	N.13	Rd. 69	Ave. 310	S/W	Dip down	Compliant
Goshen	N.14	Rd. 69	Ave. 310	S/E	Dip down	Compliant
Goshen	N.18	Robinson Rd.	Ave. 310	N/W	Dip down	Compliant
Goshen	O.1	Rd. 67	Betty Dr.	S/W	Flared Sides	Compliant
Goshen	O.2	Rd. 67	Betty Dr.	N/W	Flared Sides	Compliant
Goshen	O.4	Rd. 67	Effie Dr.	S/E	Flared Sides	Compliant
Goshen	O.7	Nutmeg Rd.	Betty Dr.	N/E	Flared Sides	Compliant
Goshen	O.10	SR. 99 N. bound offramp	Betty Dr.	S/E	Dip down	Compliant
Goshen	P.15	Dollarhide Rd.	Ave. 308	S/W	Flared Sides	Compliant
Goshen	P.16	Dollarhide Rd.	Ave. 308	N/W	Flared Sides	Compliant
Goshen	P.17	Dollarhide Rd.	Ave. 308	N/E	Flared Sides	Compliant
Goshen	Y.2	Robinson Rd.	Camp Dr.	S/E	Flared Sides	Compliant
Goshen	Y.4	Robinson Rd.	Camp Dr.	N/W	Flared Sides	Compliant
Goshen	Z.2	Rd. 72	Camp Dr.	S/E	Flared Sides	Compliant
Goshen	Z.3	Rd. 72	3180 Enterance N	N/E	Dip down	Compliant
Goshen	Z.4	Rd. 72	3180 Enterance N	S/E	Dip down	Compliant
Goshen	Z.5	Rd. 72	3180 Enterance S	N/E	Flared Sides	Compliant
Goshen	Z.6	Rd. 72	3180 Enterance S	S/E	Flared Sides	Compliant
Ivanhoe	A.15	Rd. 160	Ave. 332	N/E S. crossing	Flared Sides	Compliant
Ivanhoe	A.16	Rd. 160	Ave. 332	N/E E. crossing	Flared Sides	Compliant
Ivanhoe	A.19	Buckeye Rd.	Ave. 332	S/W	Dip down	Compliant
Ivanhoe	A.20	Buckeye Rd.	Ave. 332	S/E W. crossing	Flared Sides	Compliant
Ivanhoe	A.22	Buckeye Rd.	Ave. 332	N/E	Flared Sides	Compliant
Orosi	W.60	Rancho Ct.	Ash Ave.	N/E	Flared Sides	Compliant
Orosi	W.63	Central Dr.	Ash Ave.	N/W	Flared Sides	Compliant
Orosi	W.64	Central Dr.	Ash Ave.	N/E	Flared Sides	Compliant
Orosi	W.65	David Rd.	Ash Ave.	S/W	Flared Sides	Compliant
Orosi	W.66	David Rd.	Edward Ave.	N/W	Flared Sides	Compliant
Orosi	W.67	David Rd.	Edward Ave.	S/W	Flared Sides	Compliant
Pixley	A.18	School St.	Court Ave.	N/W	Flared Sides	Compliant
Pixley	A.19	School St.	Jr High School	S/W	Flared Sides	Compliant
Pixley	A.20	School St.	Jr High School	N/W	Flared Sides	Compliant
Pixley	A.21	School St.	Jr High School	S/W	Flared Sides	Compliant
Pixley	A.22	School St.	Jr High School	N/W	Flared Sides	Compliant
Pixley	A.24	School St.	Court Ave.	N/E	Flared Sides	Compliant
Pixley	A.25	W. of School St.	Court Ave.	N/E	Dip down	Compliant

Sorted by Priority

Curb Ramp Inventory

Pixley	A.26	W. of School St.	Court Ave.	N/W	Dip down	Compliant
Pixley	A.54	E. of Walnut St.	Court Ave.	N/E	Dip down	Compliant
Pixley	A.55	E. of Walnut St.	Court Ave.	N/W	Dip down	Compliant
Pixley	F.1	Park St.	Court Ave.	S/W	Dip down	Compliant
Pixley	K.20	Center St.	Terra Bella Ave.	N/E	Dip down	Compliant
Poplar	A.11	Ave. 145	Ave. 145	N/E	Flared Sides	Compliant
Richgrove	H.4	Wheatland Dr.	Chaney Dr.	N/E	Flared Sides	Compliant
Richgrove	H.5	Wheatland Dr.	Chaney Dr.	S/W	Flared Sides	Compliant
Richgrove	H.6	Wheatland Dr.	Chaney Dr.	S/E	Flared Sides	Compliant
Richgrove	H.7	Vineyard Dr.	Chaney Dr.	N/W	Flared Sides	Compliant
Richgrove	H.13	Wheatland Dr.	Bibee Dr.	S/W	Flared Sides	Compliant
Sultana	B.9	Rd. 105	Ave. 416	S/W	Dip down	Compliant
Traver	A.17	Canal Dr.	W. of School	E. Side	Dip down	Compliant

Sorted by Priority

Appendix D

Path of Travel Inventory/Priority

Path of Travel Inventory

The path of travel inventory provides a list of non-compliant issues within the pedestrian right of way (PROW). These non-compliant features consist of offsets, driveways, sidewalk gaps, cross slopes, obstructions, and broken sidewalk. The inventory list gives each feature a priority based on its location and condition. Priorities are given based on the following characteristics.

Priority 1: Areas the provide access to schools and government facilities.

Priority 2: (Transportation Access) Areas providing access to bus stops.

Priority 3: Areas of public accommodations that include commercial businesses, churched, and apartments.

Priority 4: Areas of industrial businesses which employ more than 50 personal.

Priority 5: Residential and Rural areas.

The path of travel inventory/ priority list is provided twice in this section. The first list is sorted community, and the second by priority.

Path of Travel Inventory

Updated: 8/26/2013

Path of Travel

Community	Feature ID	Street Name	From (W,S)	To (E,N)	Direction	Type	Length (ft)	Comments (total)	Priority
Alpaugh	A.10	Wilbur Rd.	Ave. 54	Park Ave.	W. Side	End of Sidewalk			1
Alpaugh	A.11	Wilbur Rd.	Ave. 54	Park Ave.	W. Side	Driveway	22	3	1
Alpaugh	A.13	Ave. 54	Lake Rd.	Wilbur Rd.	N. Side	Cross Slope	173	3.4%-5.6%	1
Alpaugh	A.14	Ave. 54	Lake Rd.	Wilbur Rd.	N. Side	Driveway	35	1	1
Alpaugh	A.15	Ave. 54	Lake Rd.	Wilbur Rd.	N. Side	Abrupt Change		20 % transition Slope	1
Alpaugh	A.16	Ave. 54	Lake Rd.	Wilbur Rd.	N. Side	Sidewalk Width	100	3.5 ft Wide	1
Alpaugh	A.19	Ave. 54	Tule Rd.	Lake Rd.	N. Side	Gap	185	Single Property	1
Alpaugh	A.2	Ave. 54	Tule Rd.	Wilbur Rd.	S. Side	Cross Slope	306	2.3%-3.6%	1
Alpaugh	A.20	Ave. 54	Tule Rd.	Lake Rd.	N. Side	Driveway	20	1	1
Alpaugh	A.22	Ave. 54	Tule Rd.	Lake Rd.	N. Side	Cross Slope	103	3.0%-4.0%	1
Alpaugh	A.24	Tule Rd.	Church Ave.	Ave. 54	E. Side	Cross Slope	252	2.4%-3.8%	1
Alpaugh	A.25	Tule Rd.	Church Ave.	Ave. 54	E. Side	Driveway	20	1	1
Alpaugh	A.26	Tule Rd.	Church Ave.	Ave. 54	E. Side	End of Sidewalk			1
Alpaugh	A.3	Ave. 54	Tule Rd.	Wilbur Rd.	S. Side	Driveway	23	1	1
Alpaugh	A.4	Ave. 54	Tule Rd.	Wilbur Rd.	S. Side	Offset	1/2"		1
Alpaugh	A.5	Ave. 54	Tule Rd.	Wilbur Rd.	S. Side	Offset	3/4"		1
Alpaugh	A.7	Wilbur Rd.	Church Ave.	Ave. 54	W. Side	Offset	3/4"		1
Alpaugh	A.8	Wilbur Rd.	Church Ave.	Ave. 54	W. Side	Offset	6"		1
Alpaugh	B.1	Wilbur Rd.	Boswell Ave.	Church Ave	W. Side	Offset	1/2"	2	1
Alpaugh	B.2	Wilbur Rd.	Boswell Ave.	Church Ave	W. Side	End of Sidewalk			1
Cutler	A.1	Ave. 407	Rd. 124	George Rd.	S. Side	Gap	45	Single Property	5
Cutler	A.11	Rd. 124	Ave. 407	Ave. 408	E. Side	Cross Slope	105	3.1%-4.6%	5
Cutler	A.12	Ave. 407	Rd. 124	George Rd.	N. Side	Cross Slope	481	2.5%-5.0%	3
Cutler	A.13	Ave. 407	Rd. 124	George Rd.	N. Side	Offset	3/4"	3' depressed section	3
Cutler	A.14	Ave. 407	Rd. 124	George Rd.	N. Side	Gap	320	Multiple Properties	3
Cutler	A.2	Ave. 407	Rd. 124	George Rd.	Both Sides	Driveway	22	15	5
Cutler	A.3	Ave. 407	Rd. 124	George Rd.	S. Side	Obstruction	2.3	Mailbox	5
Cutler	A.4	Ave. 407	Rd. 124	George Rd.	S. Side	Cross Slope	210	2.6%-5.3%	5
Cutler	A.5	Ave. 407	Rd. 124	George Rd.	S. Side	Gap	150	Multiple Properties	5
Cutler	A.6	Ave. 407	Rd. 124	George Rd.	S. Side	Driveway	30	2	5
Cutler	A.7	Ave. 407	Rd. 124	George Rd.	S. Side	Gap	50	Multiple Properties	5
Cutler	A.8	Ave. 407	Rd. 124	George Rd.	S. Side	Gap	295	Multiple Properties	5
Cutler	B.1	Ave. 407	George Rd.	Eddy Ave.	N. Side	Cross Slope	80	4.1%-5.5%	3
Cutler	B.13	Ave. 408	Topeka Rd.	Lee Rd.	N. Side	End of Sidewalk			3
Cutler	B.2	Ave. 407	George Rd.	Eddy Ave.	N. Side	Offset	3/4"	5' depressed, 13' wide	3
Cutler	B.3	Ave. 407	George Rd.	Eddy Ave.	N. Side	Gap	125	Single Property	3
Cutler	B.6	Ave. 408	Topeka Rd.	Lee Rd.	N. Side	End of Sidewalk			3
Cutler	B.7	Ave. 408	Topeka Rd.	Lee Rd.	N. Side	Driveway	30	2	3
Cutler	B.8	Ave. 408	Topeka Rd.	Lee Rd.	N. Side	Offset	3/4"		3
Cutler	D.1	George Rd.	Amethyst Ave.	Ave. 407	W. Side	Gap	275	Multiple Properties	5
Cutler	D.11	Amethyst Ave.	Rd. 124	George Rd.	S. Side	Gap	280	Multiple Properties	5
Cutler	D.14	Amethyst Ave.	Rd. 124	George Rd.	S. Side	Gap	65	Single Property	3
Cutler	D.15	Amethyst Ave.	Rd. 124	George Rd.	S. Side	Gap	151	Multiple Properties	3
Cutler	D.16	Amethyst Ave.	Rd. 124	George Rd.	S. Side	Cross Slope	165	2.4%-3.4%	3
Cutler	D.17	Amethyst Ave.	Rd. 124	George Rd.	S. Side	Offset	1/2"		3
Cutler	D.18	Amethyst Ave.	Rd. 124	George Rd.	S. Side	Driveway	30	1	3
Cutler	D.19	Amethyst Ave.	Rd. 124	George Rd.	S. Side	Offset	1/2"	15' depressed segment	3
Cutler	D.20	Amethyst Ave.	Rd. 124	George Rd.	S. Side	Cross Slope	50	3.3%-5.5%	3
Cutler	D.21	Amethyst Ave.	Rd. 124	George Rd.	S. Side	Cross Slope	40	2.8%-3.0%	3
Cutler	D.3	Amethyst Ave.	Rd. 124	George Rd.	N. Side	Gap	255	Multiple Properties	5
Cutler	D.4	Amethyst Ave.	Rd. 124	George Rd.	Both Sides	Driveway	19	15	5
Cutler	D.5	Amethyst Ave.	Rd. 124	George Rd.	N. Side	Cross Slope	207	2.2%-5.2%	5
Cutler	D.6	Amethyst Ave.	Rd. 124	George Rd.	N. Side	Gap	154	Multiple Properties	5
Cutler	D.7	Amethyst Ave.	Rd. 124	George Rd.	N. Side	Obstruction	2.5	Telephone Pole	5
Cutler	D.8	Amethyst Ave.	Rd. 124	George Rd.	N. Side	Gap	139	Multiple Properties	5
Cutler	E.1	Emerald Ave.	Rd. 127	Rd. 128	Both Sides	Driveway	17	12	5
Cutler	E.12	Ave. 406	Eddy Ave.	Rd. 127	S. Side	Gap	22	Single Property	5
Cutler	E.13	Ave. 406	Eddy Ave.	Rd. 127	S. Side	Obstruction	1.5	Mailbox	5
Cutler	E.14	Ave. 406	Eddy Ave.	Rd. 127	S. Side	Cross Slope	39	2.8%-3.1%	5
Cutler	E.15	Ave. 406	Eddy Ave.	Rd. 127	S. Side	Obstruction	2.6	Fire Hydrant	5
Cutler	E.18	Eddy Ave.	Ave. 406	Amethyst Ave.	E. Side	Gap	95	Multiple Properties	5
Cutler	E.19	Eddy Ave.	Ave. 406	Amethyst Ave.	E. Side	Cross Slope	150	3.0%-5.2%	5
Cutler	E.2	Emerald Ave.	Rd. 127	Rd. 128	S. Side	Cross Slope	94	2.4%-3.4%	5
Cutler	E.20	Eddy Ave.	Ave. 407	Amethyst Ave.	E. Side	Offset	1/2"		5
Cutler	E.22	Amethyst Ave.	Eddy Ave.	Rd. 127	Both Sides	Driveway	22	14	5
Cutler	E.23	Amethyst Ave.	Eddy Ave.	Rd. 127	S. Side	Cross Slope	197	2.7%-7.0%	5
Cutler	E.24	Amethyst Ave.	Eddy Ave.	Rd. 127	S. Side	Obstruction	2.5	Mailbox	5
Cutler	E.25	Amethyst Ave.	Eddy Ave.	Rd. 127	S. Side	Obstruction	2.5	Utility Cover	5
Cutler	E.26	Amethyst Ave.	Eddy Ave.	Rd. 127	S. Side	Gap	32	Single Property	5
Cutler	E.27	Amethyst Ave.	Eddy Ave.	Rd. 127	S. Side	Gap	75	Multiple Properties	5
Cutler	E.30	Amethyst Ave.	Eddy Ave.	Rd. 127	N. Side	Gap	63	Multiple Properties	5
Cutler	E.31	Amethyst Ave.	Eddy Ave.	Rd. 127	N. Side	Cross Slope	150	2.3%-6.0%	5
Cutler	E.32	Amethyst Ave.	Eddy Ave.	Rd. 127	N. Side	Gap	36	Single Property	5
Cutler	E.33	Amethyst Ave.	Eddy Ave.	Rd. 127	N. Side	Broken Sidewalk	10	Poor condition	5
Cutler	E.34	Amethyst Ave.	Eddy Ave.	Rd. 127	N. Side	Offset	1/2"		5
Cutler	E.37	Eddy Ave.	Amethyst Ave.	Ave. 406	W. Side	Gap	140	Multiple Properties	5
Cutler	E.38	Eddy Ave.	Amethyst Ave.	Ave. 406	Both Sides	Driveway	19	6	5
Cutler	E.39	Eddy Ave.	Amethyst Ave.	Ave. 406	W. Side	Obstruction	2.1	3 Mailboxes	5
Cutler	E.4	Pearl Rd.	DEAD END	Emerald Ave.	E. Side	Gap	40	Single Property	5
Cutler	E.40	Eddy Ave.	Amethyst Ave.	Ave. 406	W. Side	Cross Slope	40	2.4%-3.4%	5
Cutler	E.41	Eddy Ave.	Amethyst Ave.	Ave. 406	W. Side	Gap	200	Multiple Properties	5
Cutler	E.42	Eddy Ave.	Amethyst Ave.	Ave. 406	W. Side	Obstruction	2.4	2 Mailboxes	5
Cutler	E.5	Pearl Rd.	DEAD END	Emerald Ave.	W. Side	Gap	45	Single Property	5
Cutler	E.7	Emerald Ave.	Rd. 127	Rd. 128	S. Side	Gap	90	Multiple Properties	5
Cutler	E.9	Ave. 406	Eddy Ave.	Rd. 127	S. Side	Gap	210	Multiple Properties	5
Cutler	F.10	Lincoln Rd.	1st Dr.	Amethyst Ave.	E. Side	Driveway	48	1	3
Cutler	F.11	Lincoln Rd.	1st Dr.	Amethyst Ave.	E. Side	Cross Slope	75	3.0% - 3.8%	3
Cutler	F.16	Lincoln Rd.	1st Dr.	Amethyst Ave.	E. Side	Cross Slope	56	2.5% - 3.9%	3
Cutler	F.17	1st Dr.	Rd. 124	Lincoln Rd.	S. Side	Gap	16	Single Property	5
Cutler	F.18	1st Dr.	Rd. 124	Lincoln Rd.	N. Side	Obstruction	1.8	Mailbox	5
Cutler	F.19	1st Dr.	Rd. 124	Lincoln Rd.	Both Sides	Driveway	19	3	5
Cutler	F.2	Rd. 124	1st Dr.	Amethyst Ave.	E. Side	Gap	210	Multiple Properties	5
Cutler	F.20	1st Dr.	Rd. 124	Lincoln Rd.	S. Side	Cross Slope	55	3.2% - 3.9%	5
Cutler	F.21	1st Dr.	Rd. 124	Lincoln Rd.	S. Side	Gap	200	Multiple Properties	5
Cutler	F.22	1st Dr.	Rd. 124	Lincoln Rd.	N. Side	Gap	140	Multiple Properties	5
Cutler	F.3	Rd. 124	1st Dr.	Amethyst Ave.	E. Side	Cross Slope	85	2.3% - 4.2%	5

Sorted by Community

Path of Travel Inventory

Cutler	F.4	Rd. 124	1st Dr.	Amethyst Ave.	E. Side	Obstruction	6"	telephone Pole	5
Cutler	F.5	Rd. 124	1st Dr.	Amethyst Ave.	E. Side	Gap	110	Multiple Properties	5
Cutler	F.6	Lincoln Rd.	1st Dr.	Amethyst Ave.	W. Side	Gap	50	Multiple Properties	5
Cutler	F.7	Lincoln Rd.	1st Dr.	Amethyst Ave.	E. Side	Gap	130	Multiple Properties	3
Cutler	F.8	Lincoln Rd.	1st Dr.	Amethyst Ave.	W. Side	Cross Slope	145	2.4% - 3.9%	5
Cutler	F.9	Lincoln Rd.	1st Dr.	Amethyst Ave.	Both Sides	Driveway	18	8	5
Cutler	G.1	George Rd.	Ave. 406	Ave. 407	Both Sides	Driveway	20	8	3
Cutler	G.10	Ave. 406	Lincoln Rd.	George Rd.	S. Side	Gap	250	Multiple Properties	5
Cutler	G.11	Ave. 406	Lincoln Rd.	George Rd.	S. Side	Gap	100	Multiple Properties	5
Cutler	G.12	Ave. 406	Lincoln Rd.	George Rd.	S. Side	Cross Slope	40	3.2% - 4.4%	5
Cutler	G.13	Ave. 406	Lincoln Rd.	George Rd.	S. Side	Gap	45	Single Property	5
Cutler	G.15	2nd Dr.	Eddy Ave.	Amethyst Ave.	E. Side	Gap	145	Multiple Properties	3
Cutler	G.16	2nd Dr.	Eddy Ave.	Amethyst Ave.	E. Side	Gap	125	Multiple Properties	3
Cutler	G.17	George Rd.	Eddy Ave.	Amethyst Ave.	E. Side	Obstruction	2.7	2 Mailboxes	5
Cutler	G.2	George Rd.	Ave. 406	Amethyst Ave.	W. Side	Cross Slope	50	3.2% - 4.1%	3
Cutler	G.3	George Rd.	Ave. 406	Amethyst Ave.	W. Side	Offset	1/2"		3
Cutler	G.5	Ave. 406	Lincoln Rd.	George Rd.	Both Sides	Driveway	21	9	3
Cutler	G.6	Ave. 406	Lincoln Rd.	George Rd.	N. Side	Gap	405	Multiple Properties	5
Cutler	G.7	Ave. 406	Lincoln Rd.	George Rd.	N. Side	Driveway	35	1	5
Cutler	G.8	Ave. 406	Lincoln Rd.	George Rd.	N. Side	Broken Sidewalk	10	Poor condition	5
Cutler	G.9	Ave. 406	Lincoln Rd.	George Rd.	S. Side	Cross Slope	34	2.9% - 7.3%	5
Cutler	H.1	Alta Dr	Orosi Dr.	Ave. 406	N. Side	Gap	230	Multiple Properties	5
Cutler	H.10	Orosi Dr	2nd Dr.	Rd. 128	W. Side	Cross Slope	55	2.3% - 4.5%	3
Cutler	H.11	Orosi Dr	2nd Dr.	Rd. 128	W. Side	Offset	1/2"		3
Cutler	H.12	Orosi Dr	2nd Dr.	Rd. 128	W. Side	Driveway	23	2	3
Cutler	H.13	Orosi Dr	2nd Dr.	Rd. 128	E. Side	Cross Slope	87	2.2% - 4.1%	1
Cutler	H.15	Orosi Dr	2nd Dr.	Rd. 128	E. Side	Driveway	40	1	1
Cutler	H.16	Orosi Dr	2nd Dr.	Rd. 128	E. Side	Offset	1/2"	(2) 4' depressed segments	1
Cutler	H.18	2nd Dr	Orosi Dr.	Rd. 128	N. Side	Cross Slope	200	4.4% - 5.1%	1
Cutler	H.19	2nd Dr	Orosi Dr.	Rd. 128	Both Sides	Driveway	16	4	1
Cutler	H.2	Alta Dr	Orosi Dr.	Ave. 406	Both Sides	Driveway	19	7	5
Cutler	H.20	2nd Dr	Orosi Dr.	Rd. 128	S. Side	Cross Slope	30	3.1% - 4.0%	5
Cutler	H.21	2nd Dr	Orosi Dr.	Rd. 128	S. Side	Obstruction	2.3	Mailbox	5
Cutler	H.22	2nd Dr	Orosi Dr.	Rd. 128	S. Side	Gap	36	Single Property	5
Cutler	H.25	2nd Dr	Santa Fe Dr.	Orosi Dr.	S. Side	Gap	150	Multiple Properties	5
Cutler	H.26	2nd Dr	Santa Fe Dr.	Orosi Dr.	S. Side	Driveway	19	14	5
Cutler	H.27	2nd Dr	Santa Fe Dr.	Orosi Dr.	Both Sides	Gap	50	Multiple Properties	5
Cutler	H.28	2nd Dr	Santa Fe Dr.	Orosi Dr.	S. Side	Cross Slope	40	2.9% - 3.2%	5
Cutler	H.3	Alta Dr	Orosi Dr.	Ave. 406	N. Side	Cross Slope	40	3.2% - 3.5%	5
Cutler	H.31	2nd Dr	Santa Fe Dr.	Orosi Dr.	S. Side	Cross Slope	80	2.9% - 4.3%	5
Cutler	H.32	2nd Dr	Santa Fe Dr.	Orosi Dr.	S. Side	Gap	50	Single Property	5
Cutler	H.33	2nd Dr	Santa Fe Dr.	Orosi Dr.	S. Side	Gap	150	Multiple Properties	5
Cutler	H.38	Santa Fe Dr	2nd Dr.	Ave. 406	W. Side	Gap	132	Multiple Properties	5
Cutler	H.39	Santa Fe Dr	2nd Dr.	Ave. 406	E. Side	Driveway	30	1	5
Cutler	H.4	Alta Dr	Orosi Dr.	Ave. 406	N. Side	Obstruction	1.2	Mailbox	5
Cutler	H.40	Santa Fe Dr	2nd Dr.	Ave. 406	E. Side	Gap	116	Single Property	5
Cutler	H.41	2nd Dr	Santa Fe Dr.	Orosi Dr.	N. Side	Gap	236	Multiple Properties	5
Cutler	H.42	2nd Dr	Santa Fe Dr.	Orosi Dr.	N. Side	Cross Slope	113	3.2% - 4.5%	5
Cutler	H.43	2nd Dr	Santa Fe Dr.	Orosi Dr.	N. Side	Broken Sidewalk	100	Poor condition	5
Cutler	H.45	Orosi Dr	2nd Dr.	Rd. 128	W. Side	Broken Sidewalk	3		3
Cutler	H.46	Orosi Dr	2nd Dr.	Rd. 128	W. Side	Gap	21	Alley	3
Cutler	H.47	Orosi Dr	2nd Dr.	Rd. 128	W. Side	Cross Slope	95	3.0% - 4.9%	3
Cutler	H.49	Alta Dr	Orosi Dr.	Ave. 406	S. Side	Gap	136	Multiple Properties	5
Cutler	H.5	Alta Dr	Orosi Dr.	Ave. 406	N. Side	Offset	1/2"		5
Cutler	H.50	Alta Dr	Orosi Dr.	Ave. 406	S. Side	Obstruction	2.8	Mailbox	5
Cutler	H.51	Alta Dr	Orosi Dr.	Ave. 406	S. Side	Gap	443	Multiple Properties	5
Cutler	H.6	Alta Dr	Orosi Dr.	Ave. 406	N. Side	Obstruction	2.5	Mailbox	5
Cutler	H.7	Alta Dr	Orosi Dr.	Ave. 406	N. Side	Gap	115	Multiple Properties	5
Cutler	H.9	Orosi Dr	2nd Dr.	Rd. 128	W. Side	Sidewalk Width	80	3.7' Wide	3
Cutler	I.10	1st Dr.	Lincoln Rd.	Topeka Dr.	S. Side	Cross Slope	163	2.4% - 3.4%	5
Cutler	I.11	1st Dr.	Lincoln Rd.	Topeka Dr.	Both Sides	driveway	19	8	5
Cutler	I.12	1st Dr.	Lincoln Rd.	Topeka Dr.	N. Side	Broken Sidewalk	60	Poor condition	5
Cutler	I.13	1st Dr.	Lincoln Rd.	Topeka Dr.	N. Side	Broken Sidewalk	16	Poor condition	5
Cutler	I.14	1st Dr.	Lincoln Rd.	Topeka Dr.	N. Side	Cross Slope	115	2.2% - 4.4%	5
Cutler	I.15	1st Dr.	Lincoln Rd.	Topeka Dr.	N. Side	Gap	60	Multiple Properties	5
Cutler	I.2	Rd 124	Railroad Dr.	1st Dr.	E. Side	Cross Slope	150	3.0% - 5.6%	3
Cutler	I.3	Railroad Dr	Rd. 124	Topeka Dr.	N. Side	Cross Slope	512	2.4% - 3.8%	3
Cutler	I.5	Topeka Dr	Railroad Dr.	1st Dr.	W. Side	Cross Slope	50	2.4% - 3.3%	3
Cutler	I.8	Topeka Dr	Railroad Dr.	1st Dr.	W. Side	Gap	144	Single Property	3
Cutler	J.1	1st Dr.	Topeka Rd.	Santa Fe Dr.	N. Side	Obstruction	2.5	Broken Sidewalk	5
Cutler	J.10	Santa Fe Dr	1st Dr.	2nd Dr.	W. Side	Gap	150	Multiple Properties	5
Cutler	J.11	Santa Fe Dr	1st Dr.	2nd Dr.	E. Side	Obstruction	2.5	telephone Pole	5
Cutler	J.12	Santa Fe Dr	1st Dr.	2nd Dr.	E. Side	Offset	1/2"		5
Cutler	J.16	Santa Fe Dr	Railroad Dr.	1st Dr.	W. Side	Cross Slope	133	3.5%-4.4%	5
Cutler	J.17	Santa Fe Dr	Railroad Dr.	1st Dr.	W. Side	Sidewalk Width	3.6	30	5
Cutler	J.18	Santa Fe Dr	Railroad Dr.	1st Dr.	W. Side	Broken Sidewalk	55	Poor condition	5
Cutler	J.19	Santa Fe Dr	Railroad Dr.	1st Dr.	W. Side	Gap	60	Single Property	5
Cutler	J.2	1st Dr.	Topeka Rd.	Santa Fe Dr.	Both Sides	Driveway	19	12	5
Cutler	J.21	1st Dr.	Topeka Rd.	Santa Fe Dr.	S. Side	Cross Slope	159	2.4%-4.9%	5
Cutler	J.22	1st Dr.	Topeka Rd.	Santa Fe Dr.	S. Side	Sidewalk Width	1.5	40	5
Cutler	J.23	1st Dr.	Topeka Rd.	Santa Fe Dr.	S. Side	Gap	100	Multiple Properties	5
Cutler	J.3	1st Dr.	Topeka Rd.	Santa Fe Dr.	N. Side	Cross Slope	177	2.8%-6.9%	5
Cutler	J.4	1st Dr.	Topeka Rd.	Santa Fe Dr.	N. Side	Broken Sidewalk	5	Poor condition	5
Cutler	J.5	1st Dr.	Topeka Rd.	Santa Fe Dr.	N. Side	Offset	1/2"		5
Cutler	J.6	1st Dr.	Topeka Rd.	Santa Fe Dr.	N. Side	Offset	3/4"	35' depression 4.3% Cross Slope	5
Cutler	J.8	Santa Fe Dr	1st Dr.	2nd Dr.	W. Side	Broken Sidewalk	8	Poor condition	5
Cutler	J.9	Santa Fe Dr	Railroad Dr.	2nd Dr.	Both Sides	Driveway	19	11	5
Cutler	K.1	1st Dr	Santa Fe Dr.	Cutler Dr.	S. Side	Gap	40	Single Property	5
Cutler	K.10	Railroad Dr	Santa Fe Dr.	Cutler Dr.	N. Side	Broken Sidewalk	8	Poor condition	5
Cutler	K.11	Railroad Dr	Santa Fe Dr.	Cutler Dr.	N. Side	Obstruction	2.3	Mailbox	5
Cutler	K.12	Railroad Dr	Santa Fe Dr.	Cutler Dr.	N. Side	Gap	255	Multiple Properties	5
Cutler	K.13	Railroad Dr	Cutler Dr.	Orosi Dr.	N. Side	End of Sidewalk			5
Cutler	K.15	Cutler Dr	Railroad Dr.	1st Dr.	E. Side	Gap	272	Multiple Properties	5
Cutler	K.17	1st Dr	Cutler Dr.	Orosi Dr.	S. Side	Gap	110	Multiple Properties	5
Cutler	K.18	1st Dr	Cutler Dr.	Orosi Dr.	S. Side	Cross Slope	151	3.5%-4.8%	5
Cutler	K.19	1st Dr	Cutler Dr.	Orosi Dr.	S. Side	Obstruction	2.1	telephone Pole	5
Cutler	K.2	1st Dr	Santa Fe Dr.	Cutler Dr.	S. Side	Cross Slope	227	2.3%-4.4%	5
Cutler	K.20	1st Dr	Cutler Dr.	Orosi Dr.	S. Side	Offset	1/2"		5
Cutler	K.21	1st Dr	Cutler Dr.	Orosi Dr.	N. Side	Cross Slope	173	2.7%-4.1%	5
Cutler	K.22	1st Dr	Cutler Dr.	Orosi Dr.	N. Side	Gap	53	Single Property	5
Cutler	K.24	Cutler Dr	1st Dr.	2nd Dr.	E. Side	Gap	167	Multiple Properties	5

Sorted by Community

Path of Travel Inventory

Cutler	K.26	Cutler Dr	1st Dr.	2nd Dr.	W. Side	Cross Slope	190	3.0%-7.6%	5
Cutler	K.27	1st Dr	Santa Fe Dr.	Cutler Dr.	N. Side	Cross Slope	133	2.5%-4.1%	5
Cutler	K.3	1st Dr	Santa Fe Dr.	Orosi Dr.	Both Sides	driveway	19	20	5
Cutler	K.6	Cutler Dr	Railroad Dr.	2nd Dr.	S. Side	driveway	19	7	5
Cutler	K.7	Cutler Dr	Railroad Dr.	1st Dr.	W. Side	Gap	20	Alley	5
Cutler	K.9	Railroad Dr	Santa Fe Dr.	Cutler Dr.	N. Side	Cross Slope	28	3.3%-3.9%	5
Cutler	L.11	Orosi Dr	Railroad Dr.	1st Dr.	W. Side	Gap	246	Multiple Properties	5
Cutler	L.14	Railroad Dr	Orosi Dr.	Rd. 128	Both Sides	Driveway	16	3	5
Cutler	L.16	Railroad Dr	Orosi Dr.	Rd. 128	N. Side	Broken Sidewalk	50	Uplifted segment, tree roots	5
Cutler	L.17	Railroad Dr	Orosi Dr.	Rd. 128	N. Side	Gap	300	Multiple Properties	5
Cutler	L.18	1st Dr	Orosi Dr.	Rd. 128	S. Side	Driveway	35	2	1
Cutler	L.19	1st Dr	Orosi Dr.	Rd. 128	S. Side	Cross Slope	26	3.60%	1
Cutler	L.2	Orosi Dr	1st Dr.	2nd Dr.	E. Side	Offset	1/4"		3
Cutler	L.20	1st Dr	Orosi Dr.	Rd. 128	S. Side	Broken Sidewalk	60	Poor condition	1
Cutler	L.21	1st Dr	Orosi Dr.	Rd. 128	S. Side	Broken Sidewalk	33	Poor condition	1
Cutler	L.22	1st Dr	Orosi Dr.	Rd. 128	S. Side	Gap	40	Single Property	1
Cutler	L.24	Orosi Dr	Railroad Dr.	1st Dr.	E. Side	Gap	246	Multiple Properties	5
Cutler	L.25	Orosi Dr	Railroad Dr.	1st Dr.	E. Side	Driveway	35	1	5
Cutler	L.26	1st Dr	Orosi Dr.	Rd. 128	N. Side	Cross Slope	168	2.6%-4.8%	3
Cutler	L.27	1st Dr	Orosi Dr.	Rd. 128	N. Side	Offset	1/2"		3
Cutler	L.28	1st Dr	Orosi Dr.	Rd. 128	N. Side	Driveway	35	2	3
Cutler	L.29	1st Dr	Orosi Dr.	Rd. 128	N. Side	Obstruction	2	Reduced width	3
Cutler	L.3	Orosi Dr	1st Dr.	2nd Dr.	E. Side	Cross Slope	133	3.2%-5.2%	3
Cutler	L.30	1st Dr	Orosi Dr.	Rd. 128	N. Side	Driveway	40	1	3
Cutler	L.4	Orosi Dr	1st Dr.	2nd Dr.	Both Sides	Driveway	24	2	3
Cutler	L.5	Orosi Dr	1st Dr.	2nd Dr.	E. Side	Gap	143	Multiple Properties	3
Cutler	L.6	Orosi Dr	1st Dr.	2nd Dr.	W. Side	Gap	77	Single Property	3
Cutler	L.7	Orosi Dr	1st Dr.	2nd Dr.	W. Side	Cross Slope	121	2.6%-7.1%	3
Cutler	L.8	Orosi Dr	1st Dr.	2nd Dr.	W. Side	Driveway	30	2	3
Cutler	M.1	School Ave	Rd. 128	Mueller Rd.	N. Side	Driveway	36	1	1
Cutler	M.11	Mueller Rd	Ave. 404	Mueller Rd.	E. Side	Driveway	23	2	5
Cutler	M.12	Mueller Rd	Ave. 404	Mueller Rd.	E. Side	Offset	1/2"		5
Cutler	M.13	Mueller Rd	Ave. 404	Mueller Rd.	E. Side	Gap	255	Multiple Properties	5
Cutler	M.14	Mueller Rd	Ave. 404	Mueller Rd.	W. Side	Cross Slope	102	2.7%-7.9%	1
Cutler	M.17	Ave 404	Rd. 128	Mueller Rd.	Both Sides	Driveway	19	14	5
Cutler	M.18	Ave 404	Rd. 128	Mueller Rd.	N. Side	Broken Sidewalk	33	Poor condition	5
Cutler	M.19	Ave 404	Rd. 128	Mueller Rd.	N. Side	Broken Sidewalk	20	Poor condition	5
Cutler	M.2	School Ave	Rd. 128	Mueller Rd.	N. Side	Driveway	23	3	1
Cutler	M.20	Ave 404	Rd. 128	Mueller Rd.	N. Side	Offset	1/2"		5
Cutler	M.21	Ave 404	Rd. 128	Mueller Rd.	N. Side	Broken Sidewalk	33	Poor condition	5
Cutler	M.22	Ave 404	Rd. 128	Mueller Rd.	N. Side	Broken Sidewalk	32	Poor condition	5
Cutler	M.23	Ave 404	Rd. 128	Mueller Rd.	N. Side	Broken Sidewalk	8	Extremely poor condition	5
Cutler	M.24	Ave 404	Rd. 128	Mueller Rd.	N. Side	Broken Sidewalk	25	Poor condition	5
Cutler	M.25	Ave 404	Rd. 128	Mueller Rd.	N. Side	Sidewalk Width	3.5	20'	5
Cutler	M.26	Ave 404	Rd. 128	Mueller Rd.	N. Side	Gap	155	Multiple Properties	5
Cutler	M.27	Ave 404	Rd. 128	Mueller Rd.	S. Side	Gap	180	Multiple Properties	5
Cutler	M.3	School Ave	Rd. 128	Mueller Rd.	N. Side	Offset	1/2"		1
Cutler	M.30	Ave 404	Rd. 128	Mueller Rd.	S. Side	Gap	143	Multiple Properties	5
Cutler	M.31	Ave 404	Rd. 128	Mueller Rd.	S. Side	Cross Slope	40	2.8%-3.1%	5
Cutler	M.32	Ave 404	Rd. 128	Mueller Rd.	S. Side	Gap	20	Single Property	5
Cutler	M.34	Mueller Rd	Ave. 404	Mueller Rd.	W. Side	Gap	150	Multiple Properties	1
Cutler	M.36	School Ave	Rd. 128	Mueller Rd.	S. Side	Gap	70	Single Property	1
Cutler	M.37	School Ave	Rd. 128	Mueller Rd.	S. Side	Cross Slope	239	2.4%-5.1%	1
Cutler	M.38	School Ave	Rd. 128	Mueller Rd.	Both Sides	Driveway	19	8	1
Cutler	M.39	School Ave	Rd. 128	Mueller Rd.	S. Side	Gap	400	Multiple Properties	1
Cutler	M.4	School Ave	Rd. 128	Mueller Rd.	N. Side	Obstruction	2.5	Reduced width at driveway	1
Cutler	M.5	School Ave	Rd. 128	Mueller Rd.	N. Side	Cross Slope	73	3.2%-4.1%	1
Cutler	M.6	School Ave	Rd. 128	Mueller Rd.	N. Side	Obstruction	2.5	3 Reduced width at driveway	1
Cutler	M.9	Mueller Rd	Ave. 404	Mueller Rd.	E. Side	Obstruction	2	telephone Pole	5
Cutler	N.10	Quinto Ct	Johnston Rd.	DEAD END	N. Side	Offset	1/2"		5
Cutler	N.12	Johnston Rd	Virgil Ave.	Quinto Ct.	E. Side	Cross Slope	180	3.0%-4.9%	5
Cutler	N.14	Virgil Ave	Johnston Rd.	Robert Rd.	Both Sides	Driveway	22	25	5
Cutler	N.15	Virgil Ave	Johnston Rd.	Robert Rd.	N. Side	Cross Slope	105	2.1%-3.7%	5
Cutler	N.18	Rivera Ct	DEAD END	Robert Rd.	Both Sides	Driveway	23	10	5
Cutler	N.19	Rivera Ct	DEAD END	Robert Rd.	N. Side	Cross Slope	151	2.3%-3.8%	5
Cutler	N.2	Merlo Ave	Johnston Rd.	Nancy Rd.	N. Side	Driveway	23	3	5
Cutler	N.21	Virgil Ave	Nancy Rd.	Robert Rd.	S. Side	Cross Slope	30	2.4%-3.1%	5
Cutler	N.23	Nance Rd	Merlo Ave.	Virgil Ave.	E. Side	Cross Slope	95	2.3%-3.9%	5
Cutler	N.24	Nance Rd	Merlo Ave.	Virgil Ave.	W. Side	Offset	1/2"		5
Cutler	N.25	Nance Rd	Merlo Ave.	Virgil Ave.	W. Side	Driveway	23	1	5
Cutler	N.27	Virgil Ave	Johnston Rd.	Nancy Rd.	S. Side	Cross Slope	20	2.5%-3.6%	5
Cutler	N.29	Johnston Rd	Merlo Ave.	Virgil Ave.	E. Side	Cross Slope	140	2.4%-3.7%	5
Cutler	N.4	Johnston Rd	DEAD END	Merlo Ave	W. Side	End of Sidewalk			5
Cutler	N.5	Johnston Rd	Merlo Ave.	DEAD END	Both Sides	Driveway	23	11	5
Cutler	N.6	Johnston Rd	Merlo Ave.	DEAD END	W. Side	Cross Slope	45	3.3%-36.%	5
Cutler	N.8	Quinto Ct	Johnston Rd.	DEAD END	N. Side	Cross Slope	173	2.4%-3.2%	5
Cutler	N.9	Quinto Ct	Johnston Rd.	DEAD END	Both Sides	Driveway	24	15	5
Cutler	P.1	Cindy Rd	Ave. 404	Merlo Ave	E. Side	Offset	1/2"		5
Cutler	P.11	Kahlo Ct	Nancy Rd.	DEAD END	Both Sides	Driveway	24	8	5
Cutler	P.12	Kahlo Ct	Nancy Rd.	DEAD END	N. Side	Cross Slope	118	2.8%-3.7%	5
Cutler	P.14	Nancy Rd	Ave. 404	Merlo Ave	E. Side	Cross Slope	180	2.7%-3.6%	5
Cutler	P.17	Antonia Ave	Nancy Rd.	DEAD END	Both Sides	Cross Slope	170	3.0%-3.9%	5
Cutler	P.18	Antonia Ave	Nancy Rd.	DEAD END	Both Sides	Driveway	22	10	5
Cutler	P.2	Cindy Rd	Ave. 404	Merlo Ave	E. Side	Cross Slope	66	2.7%-3.5%	5
Cutler	P.20	Nancy Rd	Ave. 404	Merlo Ave	E. Side	Cross Slope	40	2.6%-3.7%	5
Cutler	P.22	Merlo Ave	Nancy Rd.	DEAD END	S. Side	Cross Slope	165	2.6%-3.6%	5
Cutler	P.23	Merlo Ave	Johnston Rd.	DEAD END	Both Sides	Driveway	22	14	5
Cutler	P.27	Cindy Rd	Ave. 404	Merlo Ave	W. Side	Broken Sidewalk		chipped out joint	5
Cutler	P.3	Cindy Rd	Ave. 404	Merlo Ave	E. Side	Driveway	10	1	5
Cutler	P.4	Cindy Rd	Ave. 404	Merlo Ave	Both Sides	Driveway	22	16	5
Cutler	P.5	Cindy Rd	Ave. 404	Merlo Ave	E. Side	Broken Sidewalk	16	Poor condition	5
Cutler	P.8	Nancy Rd	Ave. 404	Merlo Ave	Both Sides	Driveway	22	10	5
Cutler	P.9	Kahlo Ct	Nancy Rd.	DEAD END	S. Side	Cross Slope	249	2.7%-4.1%	5
Cutler	Q.1	Sierra Ave	Rd. 128	Ralph Rd.	N. Side	Driveway	42	1	5
Cutler	Q.10	Ralph Rd	Ave. 403	Ave. 404	W. Side	Gap	110	Multiple Properties	5
Cutler	Q.12	Ralph Rd	DEAD END	Sierra Ave.	W. Side	Gap	200	Multiple Properties	5
Cutler	Q.13	Ralph Rd	DEAD END	Sierra Ave.	W. Side	Obstruction	2	2	5
Cutler	Q.14	Ralph Rd	DEAD END	Sierra Ave.	Both Sides	Driveway	24	3	5
Cutler	Q.2	Sierra Ave	Rd. 128	Ralph Rd.	N. Side	Gap	163	Multiple Properties	5
Cutler	Q.3	Sierra Ave	Rd. 128	Ralph Rd.	N. Side	Driveway	25	1	5
Cutler	Q.4	Sierra Ave	Rd. 128	Ralph Rd.	N. Side	Gap	74	Single Property	5

Sorted by Community

Path of Travel Inventory

Cutler	Q.6	Ralph Rd	Ave. 403	Ave. 404	W. Side	Gap	50	Single Property	5
Cutler	Q.7	Ralph Rd	Ave. 403	Ave. 404	Both Sides	Driveway	22	6	5
Cutler	Q.8	Ralph Rd	Ave. 403	Ave. 404	W. Side	Cross Slope	40	3.10%	5
Cutler	Q.9	Ralph Rd	Ave. 403	Ave. 404	W. Side	Broken Sidewalk	42	Poor condition	5
Cutler	R.1	Cannon Ave	Ave. 403	Cannon Ave.	E. Side	End of Sidewalk			5
Cutler	R.10	Rd 130	Sierra Ave.	Cannon Ave.	Both Sides	Driveway	20	8	5
Cutler	R.11	Rd 130	Sierra Ave.	Cannon Ave.	E. Side	Offset	1/2"	2	5
Cutler	R.12	Rd 130	Sierra Ave.	Cannon Ave.	W. Side	Gap	276	Multiple Properties	5
Cutler	R.14	Cannon Ave	Cannon Ave.	Rd. 130	N. Side	Gap	55	Single Property	5
Cutler	R.15	Cannon Ave	Cannon Ave.	Rd. 130	N. Side	Obstruction	2	3 Mailboxes	5
Cutler	R.16	Cannon Ave	Cannon Ave.	Rd. 130	N. Side	Offset	1/2"	2	5
Cutler	R.17	Cannon Ave	Cannon Ave.	Rd. 130	N. Side	Obstruction	0	Fence covering sidewalk	5
Cutler	R.2	Cannon Ave	Ave. 403	Cannon Ave.	E. Side	Broken Sidewalk	50	Poor condition	5
Cutler	R.3	Cannon Ave	Ave. 403	Cannon Ave.	E. Side	Cross Slope	42	2.8%-3.4%	5
Cutler	R.5	Cannon Ave	Cannon Ave.	Rd. 130	S. Side	Offset	1/2"		5
Cutler	R.6	Cannon Ave	Cannon Ave.	Rd. 130	S. Side	Cross Slope	30	2.2%-3.1%	5
Cutler	R.7	Cannon Ave	Cannon Ave.	Rd. 130	S. Side	Gap	45	Single Property	5
Cutler	R.8	Cannon Ave	Cannon Ave.	Rd. 130	Both Sides	Driveway	15	6	5
Cutler	R.8	Cannon Ave	Cannon Ave.	Rd. 130	Both Sides	Driveway	25	8	5
Cutler	R.9	Cannon Ave	Cannon Ave.	Rd. 130	S. Side	Gap	240	Multiple Properties	5
Cutler	S.11	Rd 130	Cannon Ave.	Ave. 404	E. Side	Driveway	10	1	5
Cutler	S.13	Cannon Ave	Rd. 130	Cindy Rd.	S. Side	Offset	1/2"	3'x3' asphalt patch	5
Cutler	S.16	Cannon Ave	Cindy Rd.	Robert Rd.	S. Side	Obstruction	2	2 fire hydrants	5
Cutler	S.17	Cannon Ave	Cindy Rd.	Nancy Rd.	S. Side	Cross Slope	84	2.3%-3.1%	5
Cutler	S.2	Cannon Ave	Rd. 130	Robert Rd.	N. Side	Cross Slope	30	2.5%-3.0%	5
Cutler	S.20	Cannon Ave	Nancy Rd.	Robert Rd.	S. Side	Broken Sidewalk		chipped out joint	5
Cutler	S.22	Robert Rd	Cannon Ave.	Ave. 404	E. Side	Cross Slope	20	3.2%-3.7%	5
Cutler	S.24	Ave 404	Robert Rd.	End of sidewalk	S. Side	End of Sidewalk			5
Cutler	S.25	Ave 404	Nancy Rd.	End of sidewalk	N. Side	End of Sidewalk			5
Cutler	S.26	Ave 404	Nancy Rd.	Robert Rd.	N. Side	Cross Slope	15	3.00%	5
Cutler	S.31	Ave 404	Mueller Rd.	Cindy Rd.	N. Side	Gap	105	Multiple Properties	5
Cutler	S.32	Ave 404	Mueller Rd.	Cindy Rd.	N. Side	Gap	48	Single Property	5
Cutler	S.33	Ave 404	Mueller Rd.	Cindy Rd.	N. Side	Cross Slope	118	3.0%-4.3%	5
Cutler	S.34	Ave 404	Mueller Rd.	Cindy Rd.	N. Side	Gap	100	Multiple Properties	5
Cutler	S.35	Ave 404	Mueller Rd.	Rd.130	S. Side	Gap	48	Single Property	5
Cutler	S.36	Ave 404	Mueller Rd.	Rd. 130	S. Side	Gap	138	Multiple Properties	5
Cutler	S.4	Robert Rd	Cannon Ave.	Ave. 404	W. Side	Offset	1/2"		5
Cutler	S.5	Cannon Ave	Cannon Ave.	Ave. 404	Both Sides	Driveway	24	5	5
Cutler	S.5	Robert Rd	Cannon Ave.	Ave. 404	Both Sides	Driveway	24	13	5
Cutler	S.6	Robert Rd	Cannon Ave.	Ave. 404	W. Side	Driveway	10	1	5
Cutler	S.8	Ave 404	Rd. 130	Robert Rd.	S. Side	Cross Slope	45	2.8%-3.0%	5
Cutler	S.9	Ave 404	Mueller Rd.	Robert Rd.	Both Sides	Driveway	22	12	5
Cutler	T.1	Rosalie Ave	Rd. 130	Cindy Rd.	N. Side	Driveway	25	2	5
Cutler	T.10	Rosalie Ave	Rd. 130	Cindy Rd.	S. Side	Driveway	25	2	5
Cutler	T.11	Rosalie Ave	Rd. 130	Nancy Rd.	Both Sides	Driveway	22	6	5
Cutler	T.12	Rosalie Ave	Rd. 130	Nancy Rd.	S. Side	Cross Slope	8	3.50%	5
Cutler	T.14	Nancy Rd	Rosalie Ave.	Cannon Ave.	Both Sides	Driveway	22	20	5
Cutler	T.15	Nancy Rd	Rosalie Ave.	Cannon Ave.	E. Side	Offset	1"	hole in sidewalk	5
Cutler	T.16	Nancy Rd	Rosalie Ave.	Cannon Ave.	E. Side	Offset	3/4"		5
Cutler	T.17	Nancy Rd	Rosalie Ave.	Cannon Ave.	E. Side	Cross Slope	24	2.2%-4.8%	5
Cutler	T.18	Nancy Rd	Rosalie Ave.	Cannon Ave.	W. Side	Driveway	25	1	5
Cutler	T.19	Nancy Rd	Rosalie Ave.	Cannon Ave.	W. Side	Offset	1/2"		5
Cutler	T.2	Rosalie Ave	Rd. 130	Cindy Rd.	N. Side	Cross Slope	94	2.8%-3.1%	5
Cutler	T.20	Nancy Rd	Rosalie Ave.	Cannon Ave.	W. Side	Cross Slope	52	2.4%-4.3%	5
Cutler	T.22	Rosalie Ave	Cindy Rd.	Nancy Rd.	N. Side	Cross Slope	30	3.0%-4.2%	5
Cutler	T.23	Rosalie Ave	Cindy Rd.	Nancy Rd.	N. Side	Driveway	24	1	5
Cutler	T.25	Cindy Rd	Rosalie Ave.	Cannon Ave.	E. Side	Driveway	22	20	5
Cutler	T.26	Cindy Rd	Rosalie Ave.	Cannon Ave.	E. Side	Cross Slope	8	3.4%-4.9%	5
Cutler	T.27	Cindy Rd	Rosalie Ave.	Cannon Ave.	E. Side	Offset	1/2"	20, typ found at driveway	5
Cutler	T.28	Cindy Rd	Rosalie Ave.	Cannon Ave.	W. Side	Cross Slope	165	2.7%-3.7%	5
Cutler	T.4	Rd 130	Rosalie Ave.	Sierra Ave.	Both Sides	Driveway	22	5	5
Cutler	T.5	Rd 130	Rosalie Ave.	Sierra Ave.	E. Side	Cross Slope	8	3.80%	5
Cutler	T.6	Rd 130	Rosalie Ave.	Sierra Ave.	E. Side	Offset	1/2"		5
Cutler	T.7	Rd 130	Rosalie Ave.	Sierra Ave.	E. Side	Cross Slope	30	3.4%-4.4%	5
Cutler	T.8	Rosalie Ave	Rd. 130	Cindy Rd.	S. Side	End of Sidewalk			5
Cutler	T.9	Rosalie Ave	Rd. 130	Cindy Rd.	S. Side	Cross Slope	15	3.4%-3.6%	5
Cutler	U.1	Rosalie Ave	Nancy Rd.	Robert Rd.	N. Side	Cross Slope	15	3.20%	5
Cutler	U.11	Dianna Rd	Rosalie Ave.	DEAD END	Both Sides	Driveway	24	28	5
Cutler	U.12	Dianna Rd	Rosalie Ave.	DEAD END	Both Sides	Cross Slope	97	2.1%-4.3%	5
Cutler	U.14	Robert Rd	Rosalie Ave.	Sierra Ave.	E. Side	Offset	1/2"		5
Cutler	U.15	Robert Rd	Rosalie Ave.	Sierra Ave.	E. Side	Cross Slope	34	2.8%-4.2%	5
Cutler	U.19	Robert Rd.	Rosalie Ave.	Cannon Ave.	Both Sides	Driveway	22	21	5
Cutler	U.2	Rosalie Ave	Nancy Rd.	Dianna Rd.	Both Sides	Driveway	22	11	5
Cutler	U.3	Rosalie Ave	Nancy Rd.	Robert Rd.	N. Side	Cross Slope	97	2.4%-4.0%	5
Cutler	U.5	Robert Rd	Rosalie Ave.	Cannon Ave.	W. Side	Cross Slope	105	2.4%-4.0%	5
Cutler	U.6	Robert Rd	Sierra Ave.	Cannon Ave.	E. Side	Obstruction	2	Fire Hydrant	5
Cutler	U.7	Robert Rd	Sierra Ave.	Cannon Ave.	E. Side	Cross Slope	20	2.6%-3.5%	5
Cutler	U.9	Sierra Ave	Robert Rd.	Dianna Rd.	N. Side	Cross Slope	75	2.4%-3.9%	5
Ducor	A.1	Ave 56	SR 65	Braly Ave.	N. Side	Broken Sidewalk	10	Poor condition	1
Ducor	A.10	Braly Ave.	Ave. 56	Parson Ave.	W. Side	Driveway	23	1	1
Ducor	A.11	Braly Ave.	Ave. 56	Parson Ave.	W. Side	End of Sidewalk			1
Ducor	A.12	Ave. 56	Braly Ave.	Rd. 234	N. Side	Broken Sidewalk	408	Extremely Poor condition	5
Ducor	A.13	Ave. 56	Braly Ave.	Rd. 234	Both Sides	Driveway	16	4	5
Ducor	A.15	Rd. 234	Ducor Ave.	Ave. 56	W. Side	End of Sidewalk			5
Ducor	A.16	Rd. 234	Ducor Ave.	Ave. 56	W. Side	Broken Sidewalk	143	Poor condition	5
Ducor	A.18	Ave. 56	Braly Ave.	Rd. 234	S. Side	Broken Sidewalk	57	Poor condition	5
Ducor	A.19	Ave. 56	Braly Ave.	Rd. 234	S. Side	Driveway	18	1	5
Ducor	A.2	Ave. 56	SR 65	Braly Ave.	N. Side	Driveway	45	2	1
Ducor	A.20	Ave. 56	Braly Ave.	Rd. 234	S. Side	Broken Sidewalk	50	Poor condition	5
Ducor	A.21	Ave. 56	Braly Ave.	Rd. 234	S. Side	Broken Sidewalk	100	Poor condition	5
Ducor	A.22	Ave. 56	Braly Ave.	Rd. 234	S. Side	Gap	17	Single Property	5
Ducor	A.23	Ave. 56	Braly Ave.	Rd. 234	S. Side	Broken Sidewalk	106	Poor condition	5
Ducor	A.27	Ave 56	SR 65	Braly Ave.	S. Side	Gap	225	Multiple Properties	3
Ducor	A.3	Ave. 56	SR 65	Braly Ave.	N. Side	Broken Sidewalk	54	Poor condition	1
Ducor	A.4	Ave. 56	SR 65	Braly Ave.	N. Side	Offset	1"		1
Ducor	A.5	Ave. 56	SR 65	Braly Ave.	N. Side	Cross Slope	80	3.0% - 4.5%	1
Ducor	A.6	Ave. 56	SR 65	Braly Ave.	N. Side	Driveway	26	1	1
Ducor	A.9	Braly Ave.	Ave. 56	Parson Ave.	W. Side	Cross Slope	40	2.3% - 3.8%	1
Ducor	B.1	Ave.56	Dennis Rd.	Carlisle Rd.	S. Side	Gap	6	Single Property	5
Ducor	B.10	Dennis Rd.	Ducor Ave.	Ave. 56	E. Side	Driveway	27	2	5
Ducor	B.11	Dennis Rd.	Ducor Ave.	Ave. 56	E. Side	End of Sidewalk			5

Sorted by Community

Path of Travel Inventory

Ducor	B.12	Dennis Rd.	Ducor Ave.	Ave. 56	W. Side	Obstruction	1	Propane Tank	5
Ducor	B.14	Dennis Rd.	Ducor Ave.	Ave. 56	W. Side	Driveway	28	2	5
Ducor	B.16	Ave. 56	Rd. 234	Dennis Rd.	S. Side	Driveway	26	1	5
Ducor	B.17	Ave. 56	Rd. 234	Dennis Rd.	S. Side	Gap	80	Single Property	5
Ducor	B.18	Ave. 56	Rd. 234	Dennis Rd.	S. Side	Broken Sidewalk	255	Poor condition	5
Ducor	B.2	Ave. 56	Dennis Rd.	Carlisle Rd.	S. Side	Driveway	16	1	5
Ducor	B.21	Ave. 56	Rd. 234	Dennis Rd.	N. Side	Broken Sidewalk	110	Poor condition	5
Ducor	B.23	Ave. 56	Dennis Rd.	Carlisle Rd.	N. Side	Broken Sidewalk	152	Poor condition	5
Ducor	B.24	Dennis Rd.	Ave. 55	Ducor Ave.	W. Side	End of Sidewalk			5
Ducor	B.26	Ducor Ave.	Rd. 234	Dennis Rd.	S. Side	End of Sidewalk			5
Ducor	B.3	Ave. 56	Dennis Rd.	Carlisle Rd.	S. Side	Broken Sidewalk	20	Poor condition	5
Ducor	B.4	Ave. 56	Dennis Rd.	Carlisle Rd.	S. Side	Offset	1"		5
Ducor	B.5	Ave. 56	Dennis Rd.	Carlisle Rd.	S. Side	Broken Sidewalk	80	Poor condition	5
Ducor	B.6	Ave. 56	Dennis Rd.	Carlisle Rd.	S. Side	Offset	2"		5
Ducor	B.7	Ave. 56	Dennis Rd.	Carlisle Rd.	S. Side	Cross Slope	80	3.6% - 4.8%	5
Ducor	B.9	Dennis Rd.	Ducor Ave.	Ave. 56	E. Side	Cross Slope	66	3.10%	5
Earlimart	A.10	N Vineyard Rd	Bent Ranch Rd.	Cardinal Ave.	Both Sides	Driveway	22	6	5
Earlimart	A.11	N Vineyard Rd	Bent Ranch Rd.	Azalea Ave.	E. Side	Offset	2-2/2"	4' depressed segment	5
Earlimart	A.12	N Vineyard Rd	Bent Ranch Rd.	Azalea Ave.	E. Side	Cross Slope	70	2.4%-3.6%	5
Earlimart	A.14	Azalea Ave/Thompson Rd	Vineyard Rd.	Sierra Ave.	Both Sides	Driveway	22	27	5
Earlimart	A.15	Azalea Ave	Vineyard Rd.	Thompson Rd.	S. Side	Cross Slope	93	2.3%-3.6%	5
Earlimart	A.16	N Thompson Rd	Azalea Ave.	Sierra Ave.	E. Side	Cross Slope	208	2.3-5.4%	5
Earlimart	A.18	Sierra Ave	Thompson Rd.	Dietz Rd.	S. Side	Cross Slope	58	3.0%-4.3%	3
Earlimart	A.2	N Muscat Rd	Cardinal Ave.	Sierra Ave.	W. Side	Cross Slope	114	2.4%-3.2%	5
Earlimart	A.20	N Thompson Rd	Cardinal Ave.	Sierra Ave.	W. Side	Cross Slope	84	3.6%-4.2%	5
Earlimart	A.23	N Thompson Rd	Azalea Ave.	Cardinal Ave.	W. Side	Cross Slope	185	3.1%-4.1%	5
Earlimart	A.25	Azalea Ave	Vineyard Rd.	Thompson Rd.	N. Side	Cross Slope	113	2.2%-3.9%	5
Earlimart	A.28	Cardinal Ave	Vineyard Rd.	Thompson Rd.	S. Side	Cross Slope	121	2.1%-4.0%	5
Earlimart	A.29	Cardinal Ave	Muscat Rd.	Thompson Rd.	N. Side	Cross Slope	171	2.8%-4.3%	5
Earlimart	A.3	N Muscat Rd	Cardinal Ave.	Sierra Ave.	W. Side	Driveway	20	1	5
Earlimart	A.31	N Muscat Rd	Cardinal Ave.	Sierra Ave.	E. Side	Cross Slope	49	2.8%-3.1%	5
Earlimart	A.33	Sierra Ave	Muscat Rd.	Thompson Rd.	S. Side	Cross Slope	660	2.1%-5.3%	3
Earlimart	A.4	E Cardinal Ave	Muscat Rd.	Vineyard Rd.	S. Side	Cross Slope	298	2.8%-5.0%	5
Earlimart	A.5	E Cardinal Ave	Muscat Rd.	Thompson Rd.	Both Sides	Driveway	22	24	5
Earlimart	A.6	E Cardinal Ave	Muscat Rd.	Thompson Rd.	S. Side	Offset	1/2"		5
Earlimart	A.8	N Vineyard Rd	Bent Ranch Rd.	Cardinal Ave.	W. Side	Cross Slope	221	2.3%-3.3%	5
Earlimart	B.1	N Vineyard Rd	Bent Ranch Ave.	Bent Ranch Rd.	Both Sides	Driveway	22	3	5
Earlimart	B.11	E Bent Ranch Ave	Muscat Rd.	Vineyard Rd.	S. Side	Cross Slope	85	2.2%-3.1%	5
Earlimart	B.13	N Vineyard Rd	Sutter Ave.	Bent Ranch Ave.	W. Side	Cross Slope	110	2.4%-3.6%	5
Earlimart	B.14	N Vineyard Rd	Sutter Ave.	Bent Ranch Ave.	W. Side	Driveway	22	2	5
Earlimart	B.16	E Sutter Ave	Muscat Rd.	Vineyard Rd.	N. Side	Cross Slope	284	2.5%-3.8%	5
Earlimart	B.17	E Sutter Ave	Muscat Rd.	Vineyard Rd.	Both Sides	Driveway	22	8	5
Earlimart	B.18	E Sutter Ave	Muscat Rd.	Primavera Ct.	S. Side	Cross Slope	88	2.4%-2.9%	5
Earlimart	B.2	N Vineyard Rd	Bent Ranch Ave.	Bent Ranch Rd.	W. Side	Cross Slope	83	2.4%-3.6%	5
Earlimart	B.21	E Sutter Ave	Primavera Ct.	Vineyard Rd.	S. Side	Cross Slope	187	2.2%-3.8%	5
Earlimart	B.24	E Sutter Ave	Vineyard Rd.	DEAD END	S. Side	Cross Slope	377	2.3%-5.1%	5
Earlimart	B.25	E Sutter Ave	Vineyard Rd.	DEAD END	N. Side	Cross Slope	162	2.2%-4.0%	5
Earlimart	B.27	N Vineyard Rd	Sutter Ave.	Bent Ranch Ave.	E. Side	Cross Slope	184	2.2%-4.0%	5
Earlimart	B.29	E. Bent Ranch	Vineyard Rd.	Thompson Rd.	S. Side	Cross Slope	111	2.3%-3.8%	5
Earlimart	B.30	E. Bent Ranch	Vineyard Rd.	Thompson Rd.	Both Sides	Driveway	22	10	5
Earlimart	B.31	N. Thompson Rd	Bent Ranch Ave.	Bent Ranch Rd.	Both Sides	Driveway	22	5	5
Earlimart	B.32	N. Thompson Rd	Bent Ranch Ave.	Bent Ranch Rd.	E. Side	Cross Slope	107	2.5%-4.0%	5
Earlimart	B.33	E. Camelia	Vineyard Rd.	Thompson Rd.	Both Sides	Driveway	22	9	5
Earlimart	B.34	E. Camelia	Vineyard Rd.	Thompson Rd.	N. Side	Cross Slope	101	2.2%-3.6%	5
Earlimart	B.36	E. Camelia	Vineyard Rd.	Thompson Rd.	S. Side	Cross Slope	79	2.4%-3.2%	5
Earlimart	B.38	N. Thompson Rd	Bent Ranch Ave.	Bent Ranch Rd.	W. Side	Cross Slope	116	3.1%-3.9%	5
Earlimart	B.4	E Bent Ranch Ave	Muscat Rd.	Vineyard Rd.	N. Side	Cross Slope	183	2.4%-3.8%	5
Earlimart	B.40	E. Bent Ranch	Vineyard Rd.	Thompson Rd.	N. Side	Cross Slope	111	3.1%-4.2%	5
Earlimart	B.42	E. Sutter Ave	Vineyard Rd.	DEAD END	Both Sides	Driveway	22	6	5
Earlimart	B.5	E Bent Ranch Ave	Muscat Rd.	Vineyard Rd.	Both Sides	Driveway	22	8	5
Earlimart	B.6	Muscat Ave	Sutter Ave.	Bent Ranch Ave.	W. Side	Cross Slope	75	2.2%-3.6%	5
Earlimart	B.9	Muscat Ave	Sutter Ave.	Bent Ranch Ave.	E. Side	Cross Slope	85	3.5%-3.8%	5
Earlimart	C.12	Primavera Ct.	Parade Ave.	Sutter Ave.	Both Sides	Driveway	22	12	5
Earlimart	C.13	Primavera Ct.	Parade Ave.	Sutter Ave.	W. Side	Cross Slope	115	2.4%-3.9%	5
Earlimart	C.15	Parade Ave.	Muscat Rd.	Primavera Ct.	N. Side	Cross Slope	96	2.2%-3.1%	5
Earlimart	C.18	Muscat	Parade Ave.	DEAD END	Both Sides	Driveway	22	10	5
Earlimart	C.2	Parade Ave.	Muscat Rd.	Thompson Rd.	S. Side	Cross Slope	227	2.4%-3.5%	5
Earlimart	C.3	Parade Ave.	Muscat Rd.	Thompson Rd.	S. Side	Driveway	22	17	5
Earlimart	C.5	N. Thompson	Parade Ave.	DEAD END	Both Sides	Driveway	22	9	5
Earlimart	C.8	N. Vineyard	Parade Ave.	Sutter Ave.	Both Sides	Driveway	22	10	5
Earlimart	C.9	N. Vineyard	Parade Ave.	Sutter Ave.	E. Side	Cross Slope	189	2.0%-3.1%	5
Earlimart	D.1	Center ave	Church Rd.	Muscat St.	S. Side	Cross Slope	193	2.1% - 3.1%	5
Earlimart	D.11	Martin Ave	Primavera Ct.	Thompson Rd.	S. Side	Cross Slope	138	2.6% - 3.4%	5
Earlimart	D.12	Martin	Muscat St.	Thompson Rd.	Both Sides	Driveway	22	18	5
Earlimart	D.13	N Thompson Rd	Martin Ave.	Parade Ave.	Both Sides	Driveway	22	3	5
Earlimart	D.15	Martin Ave	Muscat St.	Thompson Rd.	Both Sides	Cross Slope	241	2.1% - 3.3%	5
Earlimart	D.17	Muscat	Center Ave.	Parade Ave.	E. Side	Cross Slope	36	2.2% - 2.7%	5
Earlimart	D.18	Muscat	Center Ave.	Parade Ave.	Both Sides	Driveway	22	3	5
Earlimart	D.20	Center Ave	Church Rd.	Muscat St.	N. Side	Driveway	35	1	5
Earlimart	D.21	Center ave	Church Rd.	Muscat St.	N. Side	Cross Slope	38	2.1% - 2.8%	5
Earlimart	D.3	Muscat St.	Dead End	Martin Ct.	Both Sides	Driveway	22	11	5
Earlimart	D.4	Muscat St.	Dead End	Martin Ct.	Both Sides	Cross Slope	100	2.6% - 3.7%	5
Earlimart	D.6	Martin Ct	Muscat St.	Primavera Ct.	S. Side	Cross Slope	295	2.4% - 3.3%	5
Earlimart	D.8	Primavera Ct	Dead End	Martin Ave.	Both Sides	Cross Slope	205	2.7% - 3.2%	5
Earlimart	D.9	Primavera Ct	Dead End	Martin Ave.	Both Sides	Driveway	22	12	5
Earlimart	E.11	Kovacevich St	Alila St.	Dove Rd.	S. Side	Cross Slope	144	3.0% - 4.4%	5
Earlimart	E.12	Kovacevich St	Alila St.	Dove Rd.	S. Side	Offset	1"		5
Earlimart	E.13	Kovacevich St	Alila St.	Church Rd.	Both Sides	Driveway	22	11	5
Earlimart	E.14	Kovacevich St	Alila St.	Dove Rd.	S. Side	Cross Slope	164	2.8% - 4.1%	5
Earlimart	E.17	Kovacevich St	Dove Rd.	Church Rd.	S. Side	Cross Slope	110	2.0% - 3.9%	5
Earlimart	E.2	Sierra Ave	Dove Rd.	Rd. 136	N. Side	Cross Slope	30	2.0% - 3.3%	5
Earlimart	E.20	Kovacevich St	Alila St.	Church Rd.	N. Side	Cross Slope	210	2.1% - 4.2%	5
Earlimart	E.22	Alila St	Kovacevich St.	Sierra Ave.	E. Side	Cross Slope	130	2.0% - 3.4%	5
Earlimart	E.24	Sierra Ave	Alila St.	Church Rd.	Both Sides	Driveway	22	8	3
Earlimart	E.25	Sierra Ave	Alila St.	Dove Rd.	S. Side	Cross Slope	36	3.0% - 3.6%	3
Earlimart	E.26	Sierra Ave	Alila St.	Dove Rd.	S. Side	Offset	1/2"		3
Earlimart	E.28	N Church Rd	Kovacevich St.	Sierra Ave.	W. Side	Cross Slope	87	2.1% - 2.8%	3
Earlimart	E.29	N Church Rd	Kovacevich St.	Sierra Ave.	E. Side	Gap	250	Multiple Properties	3
Earlimart	E.31	Sierra Ave	Church Rd.	Muscat Rd.	S. Side	Gap	250	Multiple Properties	3
Earlimart	E.32	Sierra Ave	Church Rd.	Muscat Rd.	S. Side	Cross Slope	45	2.6% - 3.0%	3
Earlimart	E.5	Sierra Ave	Alila St.	Dove Rd.	N. Side	Cross Slope	62	2.0% - 3.1%	3

Sorted by Community

Path of Travel Inventory

Earlimart	E.9	Alila St	Kovacevich St.	Sierra Ave.	W. Side	Cross Slope	28	2.2% - 3.3%	5
Earlimart	F.1	E Sutter Ave	Mariposa Rd.	Muscat Rd.	N. Side	Cross Slope	64	2.4% - 3.9%	5
Earlimart	F.10	N La Primevera	Camelia Dr.	Azelia Ct.	E. Side	Cross Slope	101	2.0% - 4.8%	5
Earlimart	F.11	E Azelia Ct	Mariposa Rd.	La Primavera Ave.	Both Sides	Driveway	22	15	5
Earlimart	F.12	E Azelia Ct	Mariposa Rd.	La Primavera Ave.	N. Side	Cross Slope	58	2.5% - 3.5%	5
Earlimart	F.13	N Mariposa Rd	Sutter Ave.	Azelia Ct.	W. Side	Cross Slope	110	2.2% - 3.8%	5
Earlimart	F.14	N Mariposa Rd	Camelia Dr.	Azelia Ct.	W. Side	Offset	1/2"		5
Earlimart	F.16	E Camelia Dr	Mariposa Rd.	La Primavera Ave.	N. Side	Cross Slope	106	2.0% - 4.2 %	5
Earlimart	F.19	E Azelia Ct	Mariposa Rd.	La Primavera Ave.	S. Side	Cross Slope	184	2.3% - 4.2%	5
Earlimart	F.2	E Sutter Ave	Mariposa Rd.	Muscat Rd.	N. Side	Offset	1/2"	4	5
Earlimart	F.23	E Sutter Ave	Church Rd.	Muscat Rd.	S. Side	Cross Slope	212	2.2% - 3.9%	5
Earlimart	F.24	E Sutter Ave	Church Rd.	Muscat Rd.	Both Sides	Driveway	22	3	5
Earlimart	F.4	N Mariposa Rd	Sutter Ave.	Azelia Ct.	Both Sides	Driveway	22	21	5
Earlimart	F.5	N Mariposa Rd	Sutter Ave.	Camelia Dr.	E. Side	Cross Slope	92	2.2% - 3.7%	5
Earlimart	F.7	E Camelia Dr	Mariposa Rd.	La Primavera Ave.	S. Side	Cross Slope	135	2.4% - 3.5%	5
Earlimart	F.8	E Camelia Dr	Mariposa Rd.	La Primavera Ave.	Both Sides	Driveway	22	11	5
Earlimart	F.9	N La Primevera	Camelia Dr.	Azelia Ct.	Both Sides	Driveway	22	7	5
Earlimart	G.1	N Church Dr	Sutter Ave.	Kovacevich St.	Both Sides	Driveway	22	6	2
Earlimart	G.11	N Church Dr	Sutter Ave.	Kovacevich St.	E. Side	Cross Slope	460	2.7% - 3.7%	2
Earlimart	G.12	N Church Dr	Sutter Ave.	Kovacevich St.	E. Side	Driveway	26	1	2
Earlimart	G.13	N Church Dr	Sutter Ave.	Kovacevich St.	E. Side	Cross Slope	217	2.4% - 3.4%	2
Earlimart	G.2	N Church Dr	Sutter Ave.	Kovacevich St.	W. Side	Offset	1/2"		2
Earlimart	G.3	N Church Dr	Sutter Ave.	Kovacevich St.	W. Side	Offset	1/2"		2
Earlimart	G.4	N Church Dr	Sutter Ave.	Kovacevich St.	W. Side	Cross Slope	34	2.5% - 3.3%	2
Earlimart	G.5	N Church Dr	Sutter Ave.	Kovacevich St.	W. Side	Obstruction	0	Poor concrete condition	2
Earlimart	G.6	N Church Dr	Sutter Ave.	Kovacevich St.	W. Side	Cross Slope	62	2.2% - 3.5%	2
Earlimart	G.7	N Church Dr	Sutter Ave.	Kovacevich St.	W. Side	Gap	440	Multiple Properties	2
Earlimart	H.1	N Dove Rd	Bent Ranch Ave.	Kovacevich St.	E. Side	Cross Slope	209	2.1% - 4.1%	5
Earlimart	H.10	E Kovacevich St	Spring Rd.	Alila St.	N. Side	Cross Slope	126	2.6% - 3.6%	5
Earlimart	H.11	E Kovacevich St	Spring Rd.	Alila St.	Both Sides	Driveway	22	7	5
Earlimart	H.14	E Kovacevich St	Spring Rd.	Earlimart Ave.	S. Side	Cross Slope	98	2.1% - 2.6%	5
Earlimart	H.16	N Spring Rd	Quail Ave.	Kovacevich St.	E. Side	Cross Slope	94	2.4% - 3.3%	5
Earlimart	H.18	Quail Ave	Spring Rd.	Earlimart Ave.	N. Side	Cross Slope	109	2.9% - 3.8%	5
Earlimart	H.19	Quail Ave	Spring Rd.	Dove Rd.	Both Sides	Driveway	22	11	5
Earlimart	H.2	N Dove Rd	Bent Ranch Ave.	Kovacevich St.	Both Sides	Driveway	22	14	5
Earlimart	H.22	Quail Ave	Earlimart Ave.	Dove Rd.	N. Side	Cross Slope	161	3.1% - 6.1%	5
Earlimart	H.25	Quail Ave	Earlimart Ave.	Dove Rd.	S. Side	Cross Slope	133	2.3% - 3.9%	5
Earlimart	H.28	E Bent Ranch Ave	Spring Rd.	Dove Rd.	N. Side	Cross Slope	36	2.3% - 3.8%	5
Earlimart	H.3	N Dove Rd	Bent Ranch Ave.	Quail Ave.	E. Side	Broken sidewalk	6	Buckled Section	5
Earlimart	H.30	N Dove Rd	Bent Ranch Ave.	Quail Ave.	W. Side	Offset	1/2"		5
Earlimart	H.31	N Dove Rd	Bent Ranch Ave.	Quail Ave.	W. Side	Cross Slope	22	3.1% - 4.0%	5
Earlimart	H.32	N Dove Rd	Quail Ave.	Kovacevich St.	W. Side	Cross Slope	160	2.5% - 4.1%	5
Earlimart	H.33	N Earlimart St	Quail Ave.	Kovacevich St.	W. Side	Cross Slope	412	2.2% - 4.7%	5
Earlimart	H.34	N Earlimart St	Quail Ave.	Kovacevich St.	W. Side	Offset	1/2"		5
Earlimart	H.35	N Earlimart St	Quail Ave.	Kovacevich St.	Both Sides	Driveway	22	12	5
Earlimart	H.36	N Earlimart St	Quail Ave.	Kovacevich St.	W. Side	Offset	1/2"		5
Earlimart	H.39	N Earlimart St	Quail Ave.	Kovacevich St.	E. Side	Cross Slope	262	2.9% - 4.5%	5
Earlimart	H.4	E Bent Ranch Ave	Spring Rd.	Dove Rd.	S. Side	Cross Slope	116	2.2% - 3.2%	5
Earlimart	H.5	E Bent Ranch Ave	Spring Rd.	Dove Rd.	Both Sides	Driveway	22	15	5
Earlimart	H.7	N Spring Rd	Sutter Ave.	Bent Ranch Ave.	E. Side	Cross Slope	74	2.3% - 3.0%	5
Earlimart	H.8	N Spring Rd	Sutter Ave.	Kovacevich St.	W. Side	Cross Slope	246	2.1% - 4.3%	5
Earlimart	H.9	N Spring Rd	Sutter Ave.	Kovacevich St.	Both Sides	Driveway	22	23	5
Earlimart	I.1	Elm St	School Ave.	Kenneth Ave.	W. Side	Gap	410	Single Property	5
Earlimart	I.10	Washington St	Church Rd.	Elm Rd.	N. Side	Offset	1/2"		3
Earlimart	I.12	Washington St	Elm Rd.	Dietz Rd.	N. Side	Gap	225	Multiple Properties	3
Earlimart	I.13	Washington St	Elm Rd.	Dietz Rd.	N. Side	Gap	139	Single Property	3
Earlimart	I.14	Washington St	Elm Rd.	Dietz Rd.	S. Side	Gap	310	Multiple Properties	5
Earlimart	I.15	Washington St	Church Rd.	Dietz Rd.	Both Sides	Driveway	22	16	3
Earlimart	I.16	Washington St	Elm Rd.	Dietz Rd.	S. Side	Cross Slope	51	3.8% - 4.1%	5
Earlimart	I.17	Washington St	Elm Rd.	Dietz Rd.	S. Side	Offset	1/2"		5
Earlimart	I.18	Washington St	Elm Rd.	Dietz Rd.	S. Side	Obstruction	2.8	Mailbox	5
Earlimart	I.19	Washington St	Elm Rd.	Dietz Rd.	S. Side	Gap	50	Single Property	5
Earlimart	I.2	Elm St	School Ave.	Washington St.	W. Side	Cross Slope	158	2.6% - 3.5%	1
Earlimart	I.20	Washington St	Elm Rd.	Dietz Rd.	S. Side	Gap	82	Multiple Properties	5
Earlimart	I.21	Washington St	Elm Rd.	Dietz Rd.	S. Side	Obstruction	2.9	2 Mailboxes	5
Earlimart	I.22	Washington St	Elm Rd.	Dietz Rd.	S. Side	Gap	200	Multiple Properties	5
Earlimart	I.24	S Elm Rd	Mary Ann Ave.	Washington St.	E. Side	Gap	190	Single Property	1
Earlimart	I.27	Mary Ann Ave	Elm Rd.	Lane Ave.	N. Side	Gap	128	Multiple Properties	5
Earlimart	I.28	Mary Ann Ave	Elm Rd.	Lane Ave.	N. Side	Cross Slope	64	2.8% - 6.4%	5
Earlimart	I.29	Mary Ann Ave	Elm Rd.	Lane Ave.	Both Sides	Driveway	25	11	5
Earlimart	I.3	Elm St	School Ave.	Washington St.	W. Side	Offset	1/2"	5	1
Earlimart	I.30	Mary Ann Ave	Elm Rd.	Lane Ave.	N. Side	Gap	51	Multiple Properties	5
Earlimart	I.31	Mary Ann Ave	Elm Rd.	Lane Ave.	N. Side	Cross Slope	230	4.20%	5
Earlimart	I.32	Mary Ann Ave	Elm Rd.	Lane Ave.	N. Side	Gap	160	Multiple Properties	5
Earlimart	I.33	Lane Ave	Kenneth Ave.	Mary Ann Ave.	E. Side	Cross Slope	99	3.2% - 6.3%	5
Earlimart	I.34	Kenneth Ave	Elm Rd.	Lane Ave.	S. Side	Cross Slope	137	4.0% - 6.0%	5
Earlimart	I.35	Kenneth Ave	Elm Rd.	Lane Ave.	S. Side	Gap	78	Multiple Properties	5
Earlimart	I.36	Kenneth Ave	Elm Rd.	Lane Ave.	Both Sides	Driveway	22	8	5
Earlimart	I.37	Kenneth Ave	Elm Rd.	Lane Ave.	S. Side	Obstruction	2.2	Fire Hydrant	5
Earlimart	I.38	Kenneth Ave	Elm Rd.	Lane Ave.	S. Side	Offset	1"		5
Earlimart	I.39	Kenneth Ave	Elm Rd.	Lane Ave.	S. Side	Gap	60	Single Property	5
Earlimart	I.42	School Ave	Elm Rd.	DEAD END	N. Side	End of Sidewalk			5
Earlimart	I.43	School Ave	Elm Rd.	DEAD END	N. Side	Gap	104	Multiple Properties	5
Earlimart	I.44	School Ave	Elm Rd.	DEAD END	Both Sides	Driveway	22	11	5
Earlimart	I.45	School Ave	Elm Rd.	DEAD END	N. Side	Offset	1/2"		5
Earlimart	I.46	School Ave	Elm Rd.	DEAD END	N. Side	Offset	1/2"		5
Earlimart	I.47	School Ave	Elm Rd.	DEAD END	N. Side	Cross Slope	16	4.0% - 5.5%	5
Earlimart	I.48	School Ave	Elm Rd.	DEAD END	N. Side	Offset	1/2"		5
Earlimart	I.49	School Ave	Elm Rd.	DEAD END	N. Side	Offset	1/2"	3 Utility Boxes	5
Earlimart	I.50	School Ave	Elm Rd.	DEAD END	N. Side	Gap	130	Multiple Properties	5
Earlimart	I.51	School Ave	Elm Rd.	DEAD END	N. Side	Broken Sidewalk	45	Poor Condition	5
Earlimart	I.52	School Ave	Elm Rd.	DEAD END	N. Side	Gap	125	Multiple Properties	5
Earlimart	I.58	Franklin Ave	Elm Rd.	Lane Ave.	S. Side	Gap	240	Multiple Properties	5
Earlimart	I.59	Franklin/ Lane/Cannon Ave	Elm Rd.	Lane Ave.	Both Sides	Driveway	22	24	5
Earlimart	I.6	Washington St	Church Rd.	Elm Rd.	S. Side	Cross Slope	179	2.3% - 7.4%	1
Earlimart	I.60	Franklin Ave	Elm Rd.	Lane Ave.	S. Side	Offset	1/2"		5
Earlimart	I.61	Franklin Ave	Elm Rd.	Lane Ave.	S. Side	Cross Slope	162	2.3% - 4.4%	5
Earlimart	I.62	Franklin Ave	Elm Rd.	Lane Ave.	S. Side	Driveway	54	2	5
Earlimart	I.63	Lane Ave	Franklin Ave.	Cannon Ave.	E. Side	Cross Slope	96	2.8% - 8.5%	5
Earlimart	I.64	Lane Ave	Franklin Ave.	Cannon Ave.	E. Side	Gap	68	Multiple Properties	5
Earlimart	I.65	Lane Ave	Franklin Ave.	Cannon Ave.	E. Side	Obstruction	2	Fire Hydrant	5

Sorted by Community

Path of Travel Inventory

Earlimart	I.66	Cannon Ave	Franklin Ave.	Cannon Ave.	E. Side	Gap	385	Multiple Properties	5
Earlimart	I.67	Cannon Ave	Elm Rd.	Lane Ave.	N. Side	Broken Sidewalk	2	Poor Condition	5
Earlimart	I.68	Cannon Ave	Elm Rd.	Lane Ave.	Both Sides	Gap	218	Multiple Properties	5
Earlimart	I.7	Washington St	Church Rd.	Elm Rd.	S. Side	Broken Sidewalk	42	Poor condition	1
Earlimart	I.8	Washington St	Church Rd.	Elm Rd.	N. Side	Driveway	26	1	1
Earlimart	I.9	Washington St	Church Rd.	Elm Rd.	N. Side	Cross Slope	248	2.2% - 3.8%	1
Earlimart	J.1	Elm Rd	Ave. 48	Tulare Ave.	W. Side	Gap	190	Multiple Properties	5
Earlimart	J.10	Ave. 48	Church St.	Olive Rd.	S. Side	Cross Slope	37	2.6% - 3.0%	3
Earlimart	J.11	Ave. 48	Church St.	Olive Rd.	S. Side	Driveway	23	1	3
Earlimart	J.13	Ave. 48	Church St.	Olive Rd.	S. Side	Driveway	19	3	3
Earlimart	J.14	Ave. 48	Church St.	Olive Rd.	S. Side	Broken Sidewalk	14	Poor Condition	3
Earlimart	J.15	Ave. 48	Church St.	Olive Rd.	S. Side	Gap	140	Multiple Properties	3
Earlimart	J.16	Ave. 48	Church St.	Olive Rd.	N. Side	Gap	240	Multiple Properties	3
Earlimart	J.2	Elm Rd	Ave. 48	Tulare Ave.	W. Side	Cross Slope	90	2.2% - 3.0%	5
Earlimart	J.3	Elm Rd	Ave. 48	Tulare Ave.	Both Sides	Driveway	18	5	5
Earlimart	J.5	Elm Rd	Ave. 48	Tulare Ave.	W. Side	Gap	60	Single Property	5
Earlimart	J.7	Elm Rd	Ave. 48	Tulare Ave.	W. Side	Driveway	31	1	5
Earlimart	J.8	Elm Rd	Ave. 48	Tulare Ave.	W. Side	Gap	60	Single Property	5
Earlimart	J.9	Ave. 48	Church St.	Olive Rd.	S. Side	Driveway	35	1	3
Earlimart	K.1	Tulare Ave	State St.	Church St.	S. Side	Gap	111	Multiple Properties	5
Earlimart	K.10	State St	Ave. 48	Kern Ave.	E. Side	Gap	15	Single Property	3
Earlimart	K.13	Ave. 48	State St.	Church St.	N. Side	Driveway	40	2	3
Earlimart	K.14	Ave. 48	State St.	Church St.	N. Side	Gap	25	Single Property	3
Earlimart	K.15	Ave. 48	State St.	Church St.	N. Side	Driveway	30	2	3
Earlimart	K.16	Ave. 48	State St.	Church St.	N. Side	Cross Slope	52	2.3% - 4.2%	3
Earlimart	K.2	Tulare Ave	State St.	Church St.	S. Side	Offset	1/2"		5
Earlimart	K.21	Church St	Ave 48	Kern Ave.	W. Side	Cross Slope	100	2.4% - 2.8%	3
Earlimart	K.23	Church St	Ave 48	Kern Ave.	E. Side	End of Sidewalk			3
Earlimart	K.24	Church St	Ave 48	Kern Ave.	E. Side	Driveway	53	1	3
Earlimart	K.25	Church St	Ave 48	Kern Ave.	E. Side	Gap	80	Single Property	3
Earlimart	K.3	Tulare Ave	State St.	Church St.	S. Side	Driveway	19	7	5
Earlimart	K.4	Tulare Ave	State St.	Church St.	S. Side	Gap	80	Single Property	3
Earlimart	K.8	State St	Ave. 48	Kern Ave.	E. Side	Cross Slope	60	3.4% - 3.7%	3
Earlimart	K.9	State St	Ave. 48	Kern Ave.	Both Sides	Driveway	32	4	3
Earlimart	L.1	Front St	Olympia St.	Cedar Ave.	E. Side	Gap	158	Single Property	5
Earlimart	L.2	Front St	Olympia St.	Cedar Ave.	E. Side	Driveway	19	1	5
Earlimart	L.3	Front St	Olympia St.	Cedar Ave.	E. Side	Cross Slope	16	2.6% + (2) 1/2" Offsets	5
Earlimart	L.4	Front St	Olympia St.	Cedar Ave.	E. Side	Driveway	22	2	5
Earlimart	L.5	Front St	Olympia St.	Cedar Ave.	E. Side	Sidewalk Width	70	3' Reduced Width	5
Earlimart	L.7	Cedar Ave	Front St.	DEAD END	S. Side	Cross Slope	66	2.3% - 3.2%	5
Earlimart	L.8	Cedar Ave	Front St.	DEAD END	S. Side	Driveway	30	2	5
Earlimart	L.9	Cedar Ave	Front St.	DEAD END	S. Side	End of Sidewalk			5
Earlimart	M.2	S Front St	Ave. 48	Wilson Ave.	E. Side	Gap	180	Multiple Properties	3
Earlimart	M.3	S Front St	Ave. 48	Wilson Ave.	E. Side	Driveway	23	1	3
Earlimart	M.4	S Front St	Ave. 48	Wilson Ave.	E. Side	Cross Slope	56	3.9% - 4.7%	3
Earlimart	M.5	S Front St	Ave. 48	Wilson Ave.	E. Side	Gap	400	Multiple Properties	3
Earlimart	N.3	S Front St	Clay Ave.	Washington Ave.	E. Side	Obstruction	3	Parking Stall	3
Earlimart	N.4	S Front St	Clay Ave.	Washington Ave.	E. Side	Gap	100	Multiple Properties	3
Earlimart	N.5	S Front St	Clay Ave.	Washington Ave.	E. Side	Driveway	30	1	3
Earlimart	N.8	S Front St	Washington Ave.	Center Ave.	E. Side	Cross Slope	34	2.2% - 3.4%	3
Earlimart	O.10	N Church Rd	Washington Ave.	Center Rd.	E. Side	Broken Sidewalk			3
Earlimart	O.11	N Church Rd	Washington Ave.	Center Rd.	E. Side	Driveway	18	1	3
Earlimart	O.12	N Church Rd	Washington Ave.	Center Rd.	E. Side	Offset	1/2"		3
Earlimart	O.15	N Church Rd	Washington Ave.	Center Rd.	E. Side	Cross Slope	55	3.2% - 4.0%	3
Earlimart	O.20	Washington Ave	SR 99	State St.	S. Side	Cross Slope	52	2.3% - 3.0%	2
Earlimart	O.21	Washington Ave	SR 99	State St.	S. Side	Driveway	26	2	2
Earlimart	O.22	Washington Ave	SR 99	State St.	N. Side	Offset	2"		2
Earlimart	O.23	Washington Ave	SR 99	State St.	N. Side	Broken Sidewalk	8	Poor Condition	2
Earlimart	O.25	Washington Ave	SR 99	State St.	N. Side	Broken Sidewalk			2
Earlimart	O.27	N State St	Washington Ave.	Center Rd.	W. Side	Gap	113	Multiple Properties	3
Earlimart	O.28	N State St	Washington Ave.	Center Rd.	W. Side	Driveway	18	1	3
Earlimart	O.29	N State St	Washington Ave.	Center Rd.	W. Side	Gap	38	Single Property	3
Earlimart	O.30	N State St	Washington Ave.	Center Rd.	W. Side	Gap	135	Multiple Properties	3
Earlimart	O.33	E Center Rd	State St.	Church Rd.	N. Side	Cross Slope	75	3.2% - 3.6%	1
Earlimart	O.34	E Center Rd	State St.	Church Rd.	N. Side	Driveway	15	5	1
Earlimart	O.36	E Center Rd	State St.	Church Rd.	N. Side	End of Sidewalk			1
Earlimart	O.4	N Church Rd	Washington Ave.	Center Rd.	W. Side	Gap	26	Single Property	1
Earlimart	O.5	N Church Rd	Washington Ave.	Center Rd.	W. Side	Broken Sidewalk	55	Poor Condition	1
Earlimart	O.6	N Church Rd	Washington Ave.	Center Rd.	W. Side	Gap	65	Single Property	1
Earlimart	O.7	N Church Rd	Washington Ave.	Center Rd.	W. Side	Driveway	26	1	1
Earlimart	O.9	E. Washington Ave.	State St.	Church Rd.	N. Side	Driveway	24	4	1
Earlimart	P.11	N Valente Rd	200' S. of Washington Ave.	Washington Ave.	W. Side	End of Sidewalk			5
Earlimart	P.12	N Valente Rd	100' S. of Washington Ave.	Washington Ave.	W. Side	Driveway	20	1	5
Earlimart	P.13	N Valente Rd	50' S. of Washington Ave.	Washington Ave.	W. Side	Cross Slope	30	2.1% - 3.0%	5
Earlimart	P.15	Washington Ave	Citrus Rd.	Valente Rd.	S. Side	Broken Sidewalk	30	Poor Condition	1
Earlimart	P.16	Washington Ave	Citrus Rd.	Valente Rd.	S. Side	Driveway	22	2	1
Earlimart	P.17	Washington Ave	Alfalfa Rd.	Citrus Rd.	S. Side	Cross Slope	87	2.5% - 3.4%	1
Earlimart	P.19	Washington Ave	Alfalfa Rd.	Citrus Rd.	S. Side	Driveway	14	1	1
Earlimart	P.2	N Valente Rd	Washington Ave.	Center Ave.	W. Side	Driveway	28	1	5
Earlimart	P.21	Washington Ave	Alfalfa Rd.	Citrus Rd.	S. Side	Driveway	24	2	1
Earlimart	P.23	Washington Ave	Alfalfa Rd.	Citrus Rd.	S. Side	Gap	257	Multiple Properties	1
Earlimart	P.25	Washington Ave	Alfalfa Rd.	Citrus Rd.	N. Side	Offset	1/2"		1
Earlimart	P.26	Washington Ave	Alfalfa Rd.	Citrus Rd.	Both Sides	Driveway	16	9	1
Earlimart	P.27	Washington Ave	Alfalfa Rd.	Citrus Rd.	N. Side	Cross Slope	128	2.4% - 3.5%	1
Earlimart	P.3	N Valente Rd	Washington Ave.	Center Ave.	W. Side	Sidewalk Width	83	3' Reduced Width	5
Earlimart	P.30	Washington Ave	Alfalfa Rd.	Citrus Rd.	N. Side	Offset	1/2"		1
Earlimart	P.32	N Citrus Rd	Washington Ave.	Center Ave.	E. Side	Gap	92	Multiple Properties	5
Earlimart	P.33	N Citrus Rd	Washington Ave.	Center Ave.	Both Sides	Driveway	22	8	5
Earlimart	P.34	N Citrus Rd	Lincoln Ave.	Center Ave.	E. Side	Cross Slope	35	3.3% - 5.0%	5
Earlimart	P.36	W Center Ave	Citrus Rd.	Valente Rd.	S. Side	Cross Slope	35	3.8% - 4.5%	5
Earlimart	P.37	W Center Ave	Citrus Rd.	Valente Rd.	S. Side	Gap	150	Multiple Properties	5
Earlimart	P.39	N Citrus Rd	Lincoln Ave.	Center Ave.	W. Side	Cross Slope	40	2.7% - 4.2%	5
Earlimart	P.4	N Valente Rd	Washington Ave.	Center Ave.	W. Side	Driveway	20	1	5
Earlimart	P.40	N Citrus Rd	Lincoln Ave.	Center Ave.	W. Side	Gap	144	Multiple Properties	5
Earlimart	P.42	Lincoln Ave	Alfalfa Rd.	Citrus Rd.	N. Side	Gap	167	Multiple Properties	5
Earlimart	P.43	Lincoln Ave	Alfalfa Rd.	Citrus Rd.	Both Sides	Driveway	16	11	5
Earlimart	P.44	Lincoln Ave	Alfalfa Rd.	Citrus Rd.	N. Side	Cross Slope	72	2.5% - 4.0%	5
Earlimart	P.45	Lincoln Ave	Alfalfa Rd.	Citrus Rd.	N. Side	Gap	92	Multiple Properties	5
Earlimart	P.65	Lincoln Ave	Alfalfa Rd.	Citrus Rd.	N. Side	Gap	62	Single Property	5
Earlimart	P.62	Alfalfa Rd.	Washington Ave.	Lincoln Ave.	E. Side	Gap	193	Multiple Properties	5
Earlimart	P.48	Lincoln Ave	Alfalfa Rd.	Citrus Rd.	S. Side	Offset	1/2"		5

Sorted by Community

Path of Travel Inventory

Earlimart	P.49	Lincoln Ave	Alfalfa Rd.	Citrus Rd.	S. Side	Cross Slope	183	2.5% - 5.2%	5
Earlimart	P.5	N Valente Rd	Washington Ave.	Center Ave.	W. Side	Driveway	16	2	5
Earlimart	P.50	Lincoln Ave	Alfalfa Rd.	Citrus Rd.	S. Side	Gap	92	Multiple Properties	5
Earlimart	P.53	Lincoln Ave	Alfalfa Rd.	Citrus Rd.	S. Side	Gap	30	Multiple Properties	5
Earlimart	P.63	Citrus Rd	Washington Ave.	Lincoln Ave.	W. Side	Gap	193	Multiple Properties	5
Earlimart	P.55	Center Ave	Alfalfa Rd.	Citrus Rd.	S. Side	Cross Slope	166	2.1% - 5.6%	5
Earlimart	P.56	Center Ave	Alfalfa Rd.	Citrus Rd.	Both Sides	Driveway	22	9	5
Earlimart	P.6	N Valente Rd	Washington Ave.	Center Ave.	W. Side	Sidewalk Width	54	3.5' Reduced Width	5
Earlimart	P.64	Center Ave	Alfalfa Rd.	Citrus Rd.	S. Side	Gap	107	Multiple Properties	5
Earlimart	P.61	Alfalfa Rd	Lincoln Ave.	Center Ave.	E. Side	Gap	180	Multiple Properties	5
Earlimart	P.7	N Valente Rd	Washington Ave.	Center Ave.	W. Side	Gap	216	Multiple Properties	5
Earlimart	P.8	Washington Ave	Washington Ave.	Center Ave.	W. Side	Gap	103	Multiple Properties	1
Earlimart	P.9	Washington Ave	Citrus Rd.	Valente Rd.	N. Side	Obstruction	2"	Expansion Joint	1
Earlimart	Q.1	Washington Ave	Davis St.	Alfalfa Rd.	S. Side	Cross Slope	30	2.4% - 3.2%	1
Earlimart	Q.10	Washington Ave	Howard Rd.	Fruit St.	S. Side	End of Sidewalk			1
Earlimart	Q.11	Washington Ave	Howard Rd.	Fruit St.	N. Side	End of Sidewalk			1
Earlimart	Q.12	Washington Ave	Howard Rd.	Fruit St.	N. Side	Cross Slope	430	2.5% - 4.0%	1
Earlimart	Q.13	Washington Ave	Howard Rd.	Fruit St.	N. Side	Driveway	32	4	1
Earlimart	Q.16	Washington Ave	Ash St.	Davis St.	N. Side	End of Sidewalk			1
Earlimart	Q.4	Washington Ave	Ash St.	Davis St.	S. Side	Offset	1/2"		1
Earlimart	Q.5	Washington Ave	Ash St.	Davis St.	S. Side	Cross Slope	20	2.60%	1
Earlimart	Q.8	Washington Ave	Howard Rd.	Fruit St.	S. Side	Cross Slope	129	2.5% - 3.1%	1
Earlimart	R.1	Ash St	Clay Ave.	Washington Ave.	W. Side	Cross Slope	110	2.2% - 3.0%, With Broken Sections	3
Earlimart	R.10	Rhoden Ct	DEAD END	Ash St.	S. Side	Gap	35	Single Property	5
Earlimart	R.13	Clay Ave	DEAD END	Davis St.	Both Sides	Driveway	20	15	5
Earlimart	R.14	Clay Ave	DEAD END	Ash St.	N. Side	Gap	22	2 Sections	5
Earlimart	R.15	Clay Ave	DEAD END	Ash St.	N. Side	Gap	40	Single Property	5
Earlimart	R.16	Clay Ave	DEAD END	Ash St.	N. Side	Gap	35	Single Property	5
Earlimart	R.17	Clay Ave	DEAD END	Ash St.	N. Side	Obstruction	1.5	Fire Hydrant	5
Earlimart	R.18	Clay Ave	DEAD END	Davis St.	S. Side	Cross Slope	215	2.2% - 4.5%	5
Earlimart	R.19	Clay Ave	DEAD END	Davis St.	S. Side	Gap	25	2 Sections	5
Earlimart	R.2	Ash St	Rhoden Ct.	Washington Ave.	W. Side	Driveway	30	2	3
Earlimart	R.20	Clay Ave	DEAD END	Davis St.	S. Side	Broken Sidewalk	28	Poor Condition	5
Earlimart	R.22	Clay Ave	DEAD END	Davis St.	S. Side	Gap	64	Single Property	5
Earlimart	R.24	Clay Ave	DEAD END	Davis St.	S. Side	Offset	1/2"		5
Earlimart	R.26	Clay Ave	DEAD END	Davis St.	S. Side	Gap	30	2 Sections	5
Earlimart	R.27	Davis St	Clay Ave.	Washington Ave.	E. Side	Obstruction	2	Light Post	5
Earlimart	R.28	Davis St	Clay Ave.	Washington Ave.	Both Sides	Driveway	20	25	5
Earlimart	R.29	Davis St	Clay Ave.	Washington Ave.	E. Side	Cross Slope	142	3.3% - 9.4%	5
Earlimart	R.3	Ash St	Rhoden Ct.	Washington Ave.	W. Side	Broken Sidewalk	85	Poor Condition	3
Earlimart	R.30	Davis St	Clay Ave.	Washington Ave.	E. Side	Gap	85	Multiple Properties	5
Earlimart	R.31	Davis St	Clay Ave.	Washington Ave.	E. Side	Gap	49	Single Property	5
Earlimart	R.32	Davis St	Clay Ave.	Washington Ave.	E. Side	Cross Slope	80	4.9% - 5.4%	5
Earlimart	R.33	Davis St	Clay Ave.	Washington Ave.	E. Side	Gap	45	Single Property	5
Earlimart	R.34	Davis St	Clay Ave.	Washington Ave.	W. Side	Gap	40	Single Property	5
Earlimart	R.35	Davis St	Clay Ave.	Washington Ave.	W. Side	Offset	1"		5
Earlimart	R.36	Davis St	Clay Ave.	Washington Ave.	W. Side	Offset	1/2"	Utility Box	5
Earlimart	R.37	Davis St	Clay Ave.	Washington Ave.	W. Side	Cross Slope	130	2.1% - 3.7%	5
Earlimart	R.38	Davis St	Clay Ave.	Washington Ave.	W. Side	Offset	1/2"	Multiple Properties	5
Earlimart	R.39	Davis St	Clay Ave.	Washington Ave.	W. Side	Gap	160	Multiple Properties	5
Earlimart	R.4	Ash St	Rhoden Ct.	Washington Ave.	W. Side	Broken Sidewalk	15	2 Sections	3
Earlimart	R.40	Davis St	Clay Ave.	Washington Ave.	W. Side	Gap	45	Single Property	5
Earlimart	R.42	Clay Ave	Ash St.	Davis St.	N. Side	Gap	114	Single Property	5
Earlimart	R.44	Ash St	Clay Ave.	Washington Ave.	Both Sides	Driveway	18	10	5
Earlimart	R.45	Ash St	Clay Ave.	Washington Ave.	E. Side	Cross Slope	132	2.4% - 6.0%	5
Earlimart	R.46	Ash St	Clay Ave.	Washington Ave.	E. Side	Gap	40	Single Property	5
Earlimart	R.47	Ash St	Clay Ave.	Washington Ave.	E. Side	Gap	8	Single Property	5
Earlimart	R.48	Ash St	Clay Ave.	Washington Ave.	E. Side	Gap	90	Multiple Properties	5
Earlimart	R.49	Ash St	Clay Ave.	Washington Ave.	E. Side	Gap	80	Multiple Properties	5
Earlimart	R.50	Ash St	Clay Ave.	Washington Ave.	E. Side	Gap	125	Multiple Properties	5
Earlimart	R.6	Rhoden Ct	DEAD END	Ash St.	Both Sides	Driveway	22	13	5
Earlimart	R.7	Rhoden Ct	DEAD END	Ash St.	Both Sides	Cross Slope	127	2.5% - 5.1%	5
Earlimart	R.8	Rhoden Ct	DEAD END	Ash St.	N. Side	Gap	14	Single Property	5
Earlimart	R.9	Rhoden Ct	DEAD END	Ash St.	S. Side	Gap	20	Single Property	5
Earlimart	S.2	Front St	Washington Ave.	Center Ave.	E. Side	Driveway	17	1	3
Earlimart	S.3	Front St	Washington Ave.	Center Ave.	E. Side	Gap	50	Commercial Property	3
Earlimart	S.4	Front St	Washington Ave.	Center Ave.	E. Side	Broken Sidewalk	150	Asphalt laid over Sidewalk	3
Earlimart	S.5	Front St	Center Ave.	Sutter Ave.	E. Side	Gap	278	Commercial Property	3
Earlimart	S.6	Front St	Center Ave.	Sutter Ave.	E. Side	Driveway	22	1	3
Earlimart	S.7	Front St	Center Ave.	Sutter Ave.	E. Side	End of Sidewalk			3
Earlimart	T.10	Alila St	Sierra Ave.	Marin Ave.	Both Sides	Driveway	22	18	5
Earlimart	T.11	Alila St	Sierra Ave.	Marin Ave.	E. Side	Cross Slope	38	2.4% - 2.9%	5
Earlimart	T.14	Dove Rd	Sierra Ave.	Marin Ave.	Both Sides	Driveway	22	18	5
Earlimart	T.15	Dove Rd	Sierra Ave.	Marin Ave.	W. Side	Offset	1/2"		5
Earlimart	T.16	Dove Rd	Sierra Ave.	Marin Ave.	W. Side	Cross Slope	73	2.3% - 2.6%	5
Earlimart	T.17	Dove Rd	Sierra Ave.	Marin Ave.	W. Side	Cross Slope	57	2.2% - 4.2%	5
Earlimart	T.18	Dove Rd	Sierra Ave.	Marin Ave.	E. Side	Cross Slope	70	3.0% - 4.1%	5
Earlimart	T.2	Earlimart Ave	Sierra Ave.	Marin Ave.	E. Side	Cross Slope	53	2.6% - 3.1%	3
Earlimart	T.20	Marin Ave	Dove Rd.	Rd. 136	S. Side	Offset	1/2"		5
Earlimart	T.21	Marin Ave	Dove Rd.	Rd. 136	S. Side	Offset	1/2"		5
Earlimart	T.22	Marin Ave	Dove Rd.	Rd. 136	S. Side	Cross Slope	31	5.10%	5
Earlimart	T.24	Marin Ave	Dove Rd.	Rd. 136	S. Side	Offset	1/2"		5
Earlimart	T.25	Rd 136	Sierra Ave.	Marin Ave.	Both Sides	Driveway	22	9	5
Earlimart	T.27	Rd 136	Marin Ave.	Andrea Ave.	E. Side	Offset	1/2"		5
Earlimart	T.28	Rd 136	Marin Ave.	Andrea Ave.	E. Side	Cross Slope	178	2.7% - 4.1%	5
Earlimart	T.3	Earlimart Ave	Sierra Ave.	Marin Ave.	Both Sides	Driveway	30	4	3
Earlimart	T.30	Andrea Ave	Alila St.	Rd. 136	Both Sides	Driveway	22	8	5
Earlimart	T.31	Andrea Ave	Alila St.	Rd. 136	S. Side	Cross Slope	27	2.9% - 3.1%	5
Earlimart	T.33	Alila St	Marin Ave.	Andrea Ave.	E. Side	Cross Slope	90	2.5% - 3.1%	5
Earlimart	T.35	Marin Ave	Alila St.	Rd. 136	N. Side	Cross Slope	37	2.7% - 2.9%	5
Earlimart	T.36	Marin Ave	Alila St.	Rd. 136	Both Sides	Driveway	22	8	5
Earlimart	T.37	Marin Ave	Alila St.	Rd. 136	N. Side	Offset	1/2"		5
Earlimart	T.39	Alila St	Marin Ave.	Andrea Ave.	W. Side	Offset	1/2"		5
Earlimart	T.4	Earlimart Ave	Sierra Ave.	Marin Ave.	E. Side	Cross Slope	15	2.2% - 2.6%	3
Earlimart	T.41	Andrea Ave	Diane St.	Alila St.	Both Sides	Driveway	22	9	5
Earlimart	T.42	Andrea Ave	Diane St.	Alila St.	S. Side	Cross Slope	186	2.4% - 3.4%	5
Earlimart	T.44	Diane St	Marin Ave.	Andrea Ave.	E. Side	Broken Sidewalk	15	Poor Condition	5
Earlimart	T.45	Diane St	Marin Ave.	Andrea Ave.	E. Side	Cross Slope	17	2.3% - 4.2%	5
Earlimart	T.47	Marin Ave	Diane St.	Earlimart Ave.	N. Side	Cross Slope	55	2.8% - 3.1%	5
Earlimart	T.49	Marin Ave	Diane St.	Earlimart Ave.	S. Side	Offset	1/2"		5
Earlimart	T.50	Earlimart Ave	Sierra Ave.	Marin Ave.	W. Side	Cross Slope	135	2.5% - 3.0%	5

Sorted by Community

Path of Travel Inventory

Earlimart	T.6	Marin Ave	Diane St.	Alila St.	Both Sides	Driveway	22	22	5
Earlimart	T.7	Marin Ave	Earilmart Ave.	Alila St.	S. Side	Cross Slope	37	2.9% - 3.2%	5
Earlimart	T.9	Alila St	Sierra Ave.	Marin Ave.	W. Side	Cross Slope	211	2.1% - 4.2%	5
Earlimart	U.11	Sutter Ave	Spring Rd.	Church Rd.	Both Sides	Driveway	22	10	1
Earlimart	U.12	Sutter Ave	Spring Rd.	Church Rd.	N. Side	Gap	173	Multiple Properties	1
Earlimart	U.13	Church St	Center Ave.	Sutter Ave.	E. Side	Cross Slope	145	2.2% - 4.2%	2
Earlimart	U.15	Church St	Center Ave.	Sutter Ave.	E. Side	Offset	1/2"		2
Earlimart	U.16	Church St	Center Ave.	Sutter Ave.	E. Side	Driveway	32	2	2
Earlimart	U.19	Church St	Center Rd.	Center Ave.	E. Side	Offset	1/2"		1
Earlimart	U.20	State St	Center Rd.	Main Ave.	E. Side	Cross Slope	220	2.7% - 4.9%	1
Earlimart	U.21	State St	Center Rd.	Main Ave.	E. Side	Driveway	24	4	1
Earlimart	U.22	State St	Main Ave.	Sutter Ave.	W. Side	Gap	150	Multiple Properties	3
Earlimart	U.23	State St	Main Ave.	Sutter Ave.	W. Side	Driveway	22	3	3
Earlimart	U.4	Sutter Ave	State St.	Church Rd.	S. Side	Cross Slope	149	2.2% - 4.2%	1
Earlimart	U.5	Sutter Ave	State St.	Spring Rd.	S. Side	Driveway	31	2	1
Earlimart	U.8	Sutter Ave	State St.	Spring Rd.	N. Side	Driveway	27	1	1
Earlimart	U.9	Sutter Ave	State St.	Spring Rd.	N. Side	Gap	160	Single Property	1
Earlimart	V.1	Spring Rd	Clay Ave.	Washington Ave.	E. Side	Gap	130	Multiple Properties	5
Earlimart	V.10	Clay Ave	Spring Rd.	Church St.	N. Side	Gap	70	Single Property	5
Earlimart	V.11	Church St	Clay Ave.	Washington Ave.	E. Side	Offset	1"		1
Earlimart	V.12	Church St	Clay Ave.	Washington Ave.	E. Side	Cross Slope	60	2.2% - 3.1%, With Multiple Offsets	1
Earlimart	V.14	Church St	Franklin Ave.	Clay Ave.	E. Side	Cross Slope	170	2.7% - 4.1%	1
Earlimart	V.15	Church St	Franklin Ave.	Clay Ave.	E. Side	Offset	1"	2	1
Earlimart	V.16	Church St	Franklin Ave.	Clay Ave.	E. Side	End of Sidewalk			1
Earlimart	V.18	Clay Ave	Spring Rd.	Church St.	S. Side	Driveway	18	3	5
Earlimart	V.19	Clay Ave	Spring Rd.	Church St.	S. Side	Cross Slope	103	2.8% - 3.9%	5
Earlimart	V.2	Spring Rd	Clay Ave.	Washington Ave.	E. Side	Driveway	14	4	5
Earlimart	V.21	Clay Ave	State St.	Spring Rd.	S. Side	Gap	135	Multiple Properties	5
Earlimart	V.22	Clay Ave	State St.	Spring Rd.	S. Side	Driveway	18	2	5
Earlimart	V.23	Clay Ave	State St.	Spring Rd.	S. Side	Cross Slope	30	2.9% - 3.9%	5
Earlimart	V.24	Clay Ave	State St.	Spring Rd.	S. Side	Gap	100	Multiple Properties	5
Earlimart	V.3	Spring Rd	Clay Ave.	Washington Ave.	E. Side	Cross Slope	29	3.2% - 4.8%	5
Earlimart	V.4	Spring Rd	Clay Ave.	Washington Ave.	E. Side	Offset	1/4"		5
Earlimart	V.5	Spring Rd	Clay Ave.	Washington Ave.	E. Side	Offset	1/2"	Storm Drain	5
Earlimart	V.7	Clay Ave	Spring Rd.	Church St.	N. Side	Gap	37	Single Property	5
Earlimart	V.8	Clay Ave	Spring Rd.	Church St.	Both Sides	Driveway	14	3	5
Earlimart	V.9	Clay Ave	Spring Rd.	Church St.	N. Side	Cross Slope	40	2.1% - 3.2%	5
Earlimart	W.1	Front St	Kelly Ave.	Sierra Ave.	E. Side	Gap	70	Single Property	3
Earlimart	W.10	Sierra Ave	SR 99	State St.	S. Side	End of Sidewalk			3
Earlimart	W.10	Sierra Ave	SR 99	State St.	S. Side	Driveway	33	1	3
Earlimart	W.12	State St	Sutter Ave.	Sierra Ave.	W. Side	Cross Slope	30	2.5% - 3.3%	5
Earlimart	W.13	State St	Sutter Ave.	Sierra Ave.	W. Side	Gap	300	Multiple Properties	5
Earlimart	W.14	State St	Sutter Ave.	Sierra Ave.	W. Side	Gap	720	Multiple Properties	5
Earlimart	W.15	Sierra Ave	State St.	Alila St.	S. Side	Gap	175	Multiple Properties	3
Earlimart	W.16	Sierra Ave	State St.	Alila St.	S. Side	Driveway	22	6	3
Earlimart	W.2	Front St	Kelly Ave.	Sierra Ave.	E. Side	Driveway	15	1	3
Earlimart	W.3	Front St	Kelly Ave.	Sierra Ave.	E. Side	Cross Slope	67	2.6% - 3.2%	3
Earlimart	W.4	Front St	Kelly Ave.	Sierra Ave.	E. Side	Driveway	24	1	3
Earlimart	W.5	Front St	Kelly Ave.	Sierra Ave.	E. Side	Gap	11	Single Property	3
Earlimart	W.6	Front St	Kelly Ave.	Sierra Ave.	E. Side	Offset	1/2"		3
Earlimart	W.7	Front St	Kelly Ave.	Sierra Ave.	E. Side	Driveway	36	1	3
Earlimart	W.7	Sierra Ave	Front St.	SR 99	S. Side	Driveway	36	2	3
Earlimart	W.9	Sierra Ave	Front St.	SR 99	S. Side	End of Sidewalk			3
Earlimart	X.11	Rd 136	Andrea Ave.	Bobbi Ave.	W. Side	Cross Slope	54	2.1% - 3.2%	5
Earlimart	X.13	Bobbi Ave	Bobbi Ave.	Rd. 136	S. Side	Cross Slope	186	2.2% - 3.4%	5
Earlimart	X.4	Bobbi Ave	Bobbi Ave.	Rd. 136	Both Sides	Driveway	22	28	5
Earlimart	X.5	Bobbi Ave	Bobbi Ave.	Rd. 136	N. Side	Cross Slope	266	2.2% - 3.8%	5
Earlimart	X.7	Bobbi Ave	Andrea Ave.	Bobbi Ave.	E. Side	Cross Slope	158	2.7% - 3.2	5
Earlimart	X.9	Andrea Ave	Bobbi Ave.	Rd. 136	Both Sides	Driveway	22	14	5
Earlimart	Y.1	Bobbi Ave	Molly Rd.	Earlimart Ave.	Both Sides	Driveway	22	33	5
Earlimart	Y.10	Molly Rd.	Marin Ave.	Andrea Ave.	E. Side	Cross Slope	134	2.6% - 3.5%	5
Earlimart	Y.11	Molly Rd.	Marin Ave.	Andrea Ave.	E. Side	Offset	1/2"		5
Earlimart	Y.13	Andrea Ave	Molly Rd.	Diane St.	Both Sides	Driveway	22	22	5
Earlimart	Y.14	Andrea Ave	Molly Rd.	Diane St.	S. Side	Cross Slope	70	2.6% - 3.3%	5
Earlimart	Y.16	Diane St.	Marin Ave.	Andrea Ave.	W. Side	Cross Slope	182	2.4% - 2.9%	5
Earlimart	Y.19	Bobbi Ave	Molly Rd.	Earlimart Ave.	S. Side	Cross Slope	24	2.5% - 2.8%	5
Earlimart	Y.21	Molly Rd.	Andrea Ave.	Bobbi Ave.	E. Side	Cross Slope	207	2.4% - 3.6%	5
Earlimart	Y.23	Andrea Ave	Molly Rd.	Diane St.	N. Side	Cross Slope	50	2.4% - 3.1%	5
Earlimart	Y.4	Bobbi Ave	Molly Rd.	Earlimart Ave.	N. Side	Cross Slope	183	2.4% - 4.6%	5
Earlimart	Y.5	Molly Rd.	Andrea Ave.	Bobbi Ave.	W. Side	Driveway	24	1	5
Earlimart	Y.6	Molly Rd.	Marin Ave.	Bobbi Ave.	W. Side	Cross Slope	152	2.8% - 5.1%	5
Earlimart	Y.7	E. Marin Ave	Molly Rd.	Diane St.	Both Sides	Driveway	22	15	5
East Porterville	B.2	S. Leggett St	Date Ave.	Success Dr.	E. Side	Cross Slope	71	4.9% - 6.1%	3
East Porterville	B.3	S. Leggett St	Date Ave.	Success Dr.	E. Side	Gap	170	Multiple Properties	3
East Porterville	B.5	E. Success Dr	Leggett St.	Ruth St.	S. Side	Gap	310	Multiple Properties	5
East Porterville	B.6	E. Success Dr	Leggett St.	Ruth St.	S. Side	Driveway	25	4	5
East Porterville	B.7	E. Success Dr	Leggett St.	Ruth St.	S. Side	End of Sidewalk			5
East Porterville	C.1	E. Springville	W St.	Conner St.	N. Side	End of Sidewalk			3
East Porterville	C.10	E. Success Dr.	Conner St.	Wagner Ln.	W. Side	Gap	367	Multiple Properties	3
East Porterville	C.11	E. Success Dr.	Conner St.	Wagner Ln.	S. Side	Cross Slope	146	2.9% - 3.4%	3
East Porterville	C.12	E. Success Dr.	Conner St.	Wagner Ln.	S. Side	Gap	129	Multiple Properties	3
East Porterville	C.13	E. Success Dr.	Conner St.	Wagner Ln.	S. Side	Gap	168	Multiple Properties	3
East Porterville	C.14	E. Success Dr.	Conner St.	Wagner Ln.	Both Sides	Driveway	39	2	3
East Porterville	C.15	E. Success Dr.	Conner St.	Wagner Ln.	S. Side	Gap	138	Multiple Properties	3
East Porterville	C.16	E. Success Dr.	Conner St.	Wagner Ln.	S. Side	End of Sidewalk			3
East Porterville	C.2	S. Conner St	Springville Ave.	Success Dr.	W. Side	Driveway	27	5	5
East Porterville	C.4	S. Conner St	Springville Ave.	Success Dr.	W. Side	Broken Sidewalk	2	Poor condition	5
East Porterville	C.5	S. Conner St	Springville Ave.	Success Dr.	W. Side	Cross Slope	56	2.4% - 3.7%	5
East Porterville	C.6	S. Conner St	Springville Ave.	Success Dr.	W. Side	Gap	50	Single Property	5
East Porterville	C.7	S. Conner St	Springville Ave.	Success Dr.	W. Side	Gap	236	Multiple Properties	5
East Porterville	C.8	S. Conner St	Springville Ave.	Success Dr.	W. Side	Gap	270	Multiple Properties	5
East Porterville	D.10	E. Springville Ave	Doyle St.	Shelly Ln.	N. Side	End of Sidewalk			2
East Porterville	D.11	S. Doyle St.	Springville Ave.	Crabtree Ave.	E. Side	End of Sidewalk			5
East Porterville	D.12	S. Doyle St.	Springville Ave.	Crabtree Ave.	E. Side	Cross Slope	65	3.3% - 4.4%	2
East Porterville	D.13	S. Doyle St.	Springville Ave.	Crabtree Ave.	Both Sides	Driveway	18	3	5
East Porterville	D.14	E. Springville Ave	Bennett St.	Doyle St.	N. Side	Gap	615	Multiple Properties	2
East Porterville	D.15	E. Springville Ave	Bennett St.	Doyle St.	Both Sides	Driveway	42	2	2
East Porterville	D.16	E. Springville Ave	Bennett St.	Doyle St.	N. Side	Cross Slope	50	2.7% - 3.5%	2
East Porterville	D.17	E. Springville Ave	Bennett St.	Doyle St.	N. Side	Broken Sidewalk	80	Poor condition	2
East Porterville	D.18	E. Springville Ave	Bennett St.	Doyle St.	N. Side	Cross Slope	65	2.8% - 3.7%	2
East Porterville	D.19	E. Springville Ave	Bennett St.	Doyle St.	Both Sides	Driveway	22	4	2

Sorted by Community

Path of Travel Inventory

East Porterville	D.2	Bennett St	Springville Ave.	Cleo Ave.	W. Side	Obstruction	2.3	Power Pole	5
East Porterville	D.20	E. Springville Ave	Bennett St.	Doyle St.	N. Side	Cross Slope	83	2.4% - 6.7%	2
East Porterville	D.22	Bennett St	Springville Ave.	Cleo Ave.	E. Side	Cross Slope	98	2.3% - 3.4%	4
East Porterville	D.23	Bennett St	Springville Ave.	Cleo Ave.	E. Side	Gap	115	Multiple Properties	4
East Porterville	D.3	Bennett St	Springville Ave.	Cleo Ave.	Both Sides	Driveway	14	3	5
East Porterville	D.5	E. Springville Ave	Alta Vista St.	Bennett St.	N. Side	Gap	490	Multiple Properties	2
East Porterville	E.1	S. Tulsa Rd.	Crabtree Ave.	Roby Ave.	E. Side	End of Sidewalk			5
East Porterville	E.10	E. Crabtree Ave	Rocky Hill St.	Page St.	N. Side	Gap	80	Multiple Properties	2
East Porterville	E.11	E. Crabtree Ave	Rocky Hill St.	Page St.	N. Side	Driveway	22	1	2
East Porterville	E.12	E. Crabtree Ave	Rocky Hill St.	Page St.	N. Side	Cross Slope	60	2.7% - 3.3%	2
East Porterville	E.13	E. Crabtree Ave	Rocky Hill St.	Page St.	Both Sides	Driveway	16	7	2
East Porterville	E.14	E. Crabtree Ave	Rocky Hill St.	Page St.	N. Side	Gap	490	Multiple Properties	2
East Porterville	E.19	S. Page St	Crabtree Ave.	Roby Ave.	W. Side	Gap	200	Multiple Properties	2
East Porterville	E.2	S. Tulsa Rd.	Crabtree Ave.	Roby Ave.	Both Sides	Driveway	17	8	5
East Porterville	E.20	S. Page St	Crabtree Ave.	Roby Ave.	W. Side	Obstruction	2.5	2 Mailboxes	5
East Porterville	E.21	S. Page St	Crabtree Ave.	Roby Ave.	W. Side	Driveway	12	1	5
East Porterville	E.22	S. Page St	Crabtree Ave.	Roby Ave.	W. Side	Offset	1/2"		5
East Porterville	E.23	S. Page St	Crabtree Ave.	Roby Ave.	W. Side	Cross Slope	40	2.4% - 3.6%	5
East Porterville	E.24	S. Page St	Crabtree Ave.	Roby Ave.	W. Side	Driveway	24	1	5
East Porterville	E.25	S. Page St	Crabtree Ave.	Roby Ave.	W. Side	Cross Slope	25	2.5% - 3.0%	5
East Porterville	E.26	S. Page St	Crabtree Ave.	Roby Ave.	W. Side	Driveway	19	1	5
East Porterville	E.27	S. Page St	Crabtree Ave.	Roby Ave.	W. Side	Cross Slope	33	2.6% - 3.3%	5
East Porterville	E.28	S. Page St	Crabtree Ave.	Roby Ave.	Both Sides	Driveway	22	2	5
East Porterville	E.29	S. Page St	Crabtree Ave.	Roby Ave.	W. Side	Gap	751	Multiple Properties	5
East Porterville	E.3	S. Tulsa Rd.	Crabtree Ave.	Roby Ave.	E. Side	Obstruction	2.7	2	5
East Porterville	E.32	S. Tulsa Rd.	Crabtree Ave.	Roby Ave.	W. Side	End of Sidewalk			5
East Porterville	E.34	E. Roby Ave	Holcomb St.	Tulsa Rd.	S. Side	Driveway	24	6	5
East Porterville	E.35	E. Roby Ave	Holcomb St.	Tulsa Rd.	S. Side	Gap	25	Single Property	5
East Porterville	E.36	E. Roby Ave	Holcomb St.	Tulsa Rd.	S. Side	Cross Slope	147	2.8% - 4.8%	5
East Porterville	E.37	E. Roby Ave	Holcomb St.	Tulsa Rd.	S. Side	Gap	332	Multiple Properties	5
East Porterville	E.38	E. Roby Ave	Holcomb St.	Tulsa Rd.	S. Side	Gap	67	Single Property	5
East Porterville	E.4	S. Tulsa Rd.	Crabtree Ave.	Roby Ave.	E. Side	Offset	1/2"		5
East Porterville	E.6	E. Crabtree Ave	Tulsa Rd.	Rocky Hill St	N. Side	Offset	1/2"		5
East Porterville	E.7	E. Crabtree Ave	Tulsa Rd.	Rocky Hill St	N. Side	Gap	197	Multiple Properties	5
East Porterville	F.1	E. Roby Ave.	Hillcrest St.	W St.	S. Side	End of Sidewalk			2
East Porterville	F.10	S. W St.	Tyler Ave.	Roby Ave.	W. Side	Gap	400	Multiple Properties	5
East Porterville	F.11	S. W St.	Dead End	Tyler Ave.	W. Side	Obstruction	2.5	2 Mailboxes	5
East Porterville	F.12	S. W St.	Dead End	Tyler Ave.	W. Side	Cross Slope	20	2.5% - 4.1%	5
East Porterville	F.13	E. Tyler Ave.	Conner St.	Holcomb St.	N. Side	End of Sidewalk			5
East Porterville	F.14	E. Tyler Ave.	Conner St.	Holcomb St.	Both Sides	Driveway	17	4	5
East Porterville	F.15	E. Tyler Ave.	Conner St.	Holcomb St.	N. Side	Cross Slope	70	2.7% - 4.7%	5
East Porterville	F.16	E. Tyler Ave.	Conner St.	Holcomb St.	N. Side	Offset	1/2"		5
East Porterville	F.18	S. Conner St	Tyler Ave.	Roby Ave.	E. Side	Offset	1/2"		5
East Porterville	F.19	S. Conner St	Tyler Ave.	Roby Ave.	E. Side	Cross Slope	180	2.3% - 4.2%	5
East Porterville	F.2	E. Roby Ave.	Hillcrest St.	W St.	S. Side	Cross Slope	30	3.7% - 4.3%	2
East Porterville	F.20	S. Conner St	Tyler Ave.	Roby Ave.	Both Sides	Driveway	17	4	5
East Porterville	F.21	S. Conner St	Tyler Ave.	Roby Ave.	E. Side	Obstruction	2.7	Mailbox	5
East Porterville	F.22	S. Conner St	Tyler Ave.	Roby Ave.	E. Side	Driveway	20	1	5
East Porterville	F.23	S. Conner St	Tyler Ave.	Roby Ave.	E. Side	Gap	245	Multiple Properties	5
East Porterville	F.25	S. Conner St	Tyler Ave.	Roby Ave.	W. Side	End of Sidewalk			5
East Porterville	F.26	S. Conner St	Tyler Ave.	Roby Ave.	W. Side	Offset	1/2"		5
East Porterville	F.27	S. Conner St	Tyler Ave.	Roby Ave.	W. Side	Cross Slope	80	2.4% - 3.4%	5
East Porterville	F.29	E. Roby Ave.	W St.	Conner St.	S. Side	Cross Slope	32	2.7% - 3.3%	2
East Porterville	F.3	E. Roby Ave.	Hillcrest St.	W St.	Both Sides	Driveway	40	2	2
East Porterville	F.30	E. Roby Ave.	W St.	Conner St.	Both Sides	Driveway	22	4	2
East Porterville	F.31	E. Roby Ave.	W St.	Conner St.	S. Side	Cross Slope	34	2.6% - 3.6%	2
East Porterville	F.32	E. Roby Ave.	W St.	Conner St.	S. Side	Cross Slope	70	2.6% - 5.9%	2
East Porterville	F.33	E. Roby Ave.	W St.	Conner St.	S. Side	Gap	65	Single Property	2
East Porterville	F.4	E. Roby Ave.	Hillcrest St.	W St.	S. Side	Cross Slope	123	2.5% - 4.6%	2
East Porterville	F.6	S. W St.	Tyler Ave.	Roby Ave.	W. Side	Cross Slope	62	4.2% - 5.0%	5
East Porterville	F.7	S. W St.	Tyler Ave.	Roby Ave.	W. Side	Obstruction	2.7	Mailbox	5
East Porterville	F.8	S. W St.	Tyler Ave.	Roby Ave.	W. Side	Gap	200	Multiple Properties	5
East Porterville	F.9	S. W St.	Tyler Ave.	Roby Ave.	Both Sides	Driveway	22	4	5
East Porterville	G.10	E. Orange Ave	Maurer St.	Roby Ave.	N. Side	End of Sidewalk			1
East Porterville	G.2	E. Orange Ave	Maurer St.	Roby Ave.	S. Side	Broken Sidewalk	6	Poor condition	1
East Porterville	G.3	E. Orange Ave	Maurer St.	Roby Ave.	S. Side	Obstruction	2.5	Telephone Pole	1
East Porterville	G.4	E. Orange Ave	Maurer St.	Roby Ave.	S. Side	Driveway	20	1	1
East Porterville	G.7	E. Orange Ave	Maurer St.	Roby Ave.	N. Side	Gap	20	Single Property	1
East Porterville	G.8	E. Orange Ave	Maurer St.	Roby Ave.	N. Side	Driveway	20	4	1
East Porterville	G.9	E. Orange Ave	Maurer St.	Roby Ave.	N. Side	Cross Slope	97	3.0% - 4.3%	1
Goshen	A.10	Ashworth Ave.	Cottontail St	DEAD END	N. Side	Gap	63	Empty Lot	5
Goshen	A.12	Cottontail St.	Wellman Ave.	Ashworth Ave.	E. Side	Cross Slope	75	2.5-3.5%	5
Goshen	A.14	Wellman Ave	Cottontail St	DEAD END	Both Sides	Driveway	22	5	5
Goshen	A.15	Wellman Ave	Cottontail St	DEAD END	N. Side	Gap	62	Empty Lot	5
Goshen	A.19	Cottontail St	Wellman Ave.	Ensminger Ave.	Both Sides	Driveway	22	8	5
Goshen	A.2	Ave 308	Rd. 72	Rd. 76	S. Side	Driveway	22	5	5
Goshen	A.22	Cottontail St	Cottontail St	DEAD END	N. Side	Gap	34	Empty Lot	5
Goshen	A.25	Ave 308	Rd. 72	Rd. 76	S. Side	Gap	60	Empty Lot	5
Goshen	A.5	Ensminger Ave	Cottontail St	DEAD END	Both Sides	Driveway	22	9	5
Goshen	A.7	Cottontail St	Ashworth Ave.	Ensminger Ave.	E. Side	Cross Slope	100	3.40%	5
Goshen	A.9	Ashworth Ave.	Cottontail St	DEAD END	Both Sides	Driveway	22	9	5
Goshen	B.11	Ave 306	Cottontail St	DEAD END	Both Sides	Driveway	22	16	5
Goshen	B.12	Ave 306	Cottontail St	DEAD END	N. Side	Gap	73	Empty Lot	5
Goshen	B.16	Cottontail St	Ave. 306	Lickey Ct.	W. Side	Cross Slope	120	3.30%	5
Goshen	B.19	Cottontail St	Lickey Ct.	Wellman Ave.	W. Side	Gap	57	Empty Lot	5
Goshen	B.2	Gadbury Ave	Kit Fox Ct.	Gadbury Ave.	N. Side	Driveway	22	1	5
Goshen	B.4	Kit Fox Ct.	DEAD END	Wellman Ave.	Both Sides	Driveway	22	10	5
Goshen	B.5	Kit Fox Ct.	DEAD END	Gadbury Ave.	E. Side	Gap	57	Empty Lot	5
Goshen	B.6	Kit Fox Ct.	Gadbury Ave.	Wellman Ave.	W. Side	Gap	60	Empty Lot	5
Goshen	B.7	Cottontail St	Ave. 306	Wellman Ave.	Both Sides	Driveway	22	7	5
Goshen	B.8	Cottontail St	Lickey Ct.	Wellman Ave.	E. Side	Gap	122	Empty Lot	5
Goshen	B.9	Cottontail St	Ave. 306	Lickey Ct.	E. Side	Gap	58	Empty Lot	5
Goshen	C.1	Lickey Ct.	DEAD END	Cottontail St.	S. Side	Driveway	22	1	5
Goshen	C.12	Rd 72	Rd. 72	Hawk Ct.	S. Side	Gap	57	Empty Lot	5
Goshen	C.14	Hawk Ct.	DEAD END	Ave. 306	Both Sides	Driveway	22	9	5
Goshen	C.15	Hawk Ct.	DEAD END	Ave. 306	W. Side	Gap	64	Empty Lot	5
Goshen	C.18	Coyote Ct.	DEAD END	Coyote Ct.	Both Sides	Driveway	22	12	5
Goshen	C.2	Lickey Ct.	DEAD END	Cottontail St.	Both Sides	Driveway	22	15	5
Goshen	C.3	Lickey Ct.	DEAD END	Cottontail St.	S. Side	Gap	67	Empty Lot	5
Goshen	C.4	Lickey Ct.	DEAD END	Cottontail St.	N. Side	Gap	60	Empty Lot	5
Goshen	C.5	Ave 306	Rd. 72	Cottontail St.	Both Sides	Driveway	22	10	5

Sorted by Community

Path of Travel Inventory

Goshen	C.6	Ave 306	Rd. 73	Cottontail St.	N. Side	Driveway	22	1	5
Goshen	C.7	Ave 306	Rd. 74	Cottontail St.	N. Side	Gap	50	Empty Lot	5
Goshen	C.8	Ave 306	Rd. 75	Cottontail St.	N. Side	Gap	127	Empty Lot	5
Goshen	E.2	Ave 306	Farr Rd.	Rd. 72	N. Side	Driveway	30	2	5
Goshen	E.3	Ave. 306	Farr Rd.	Rd. 72	N. Side	End of Sidewalk			5
Goshen	E.4	Camp Dr	Ave. 305	Ave. 306	E. Side	Cross Slope	230	3-6.7%, Asphalt Path	5
Goshen	G.10	Woodbine Ave	Rd. 71	Farr Rd.	S. Side	End of Sidewalk			5
Goshen	G.11	Rd. 72	Ave. 308	Woodbine Ave.	W. Side	Gap	130	Single Property	3
Goshen	G.2	Commercial Rd.	Wills Ave.	Ave. 308	E. Side	End of Sidewalk			5
Goshen	G.3	Woodbine Ave	Commercial Rd.	Rd. 71	N. Side	Gap	85	Single Property	5
Goshen	G.4	Woodbine Ave	Commercial Rd.	Rd. 72	Both Sides	Driveway	24	22	5
Goshen	G.7	Commercial Rd.	Woodbine Ave.	Ave. 310	W. Side	Gap	450	Multiple Properties	5
Goshen	G.8	Commercial Rd.	Woodbine Ave.	Ave. 310	E. Side	Gap	140	Multiple Properties	5
Goshen	H.2	Ave 308	Rd. 72	Eagle St.	N. Side	Driveway	25	2	3
Goshen	I.1	Rd 71	Woodbine Ave.	Ave. 310	Both Sides	Driveway	23	30	5
Goshen	I.10	Commercial Rd.	Woodbine Ave.	Ave. 310	Both Sides	Driveway	20	30	5
Goshen	I.11	Commercial Rd.	Woodbine Ave.	Ave. 310	E. Side	Offset	1/2"		5
Goshen	I.12	Commercial Rd.	Woodbine Ave.	Ave. 310	W. Side	Offset	1/2"		5
Goshen	I.13	Commercial Rd.	Woodbine Ave.	Ave. 310	W. Side	Offset	1/2"		5
Goshen	I.14	Commercial Rd.	Woodbine Ave.	Ave. 310	W. Side	Offset	1/2"		5
Goshen	I.15	Commercial Rd.	Woodbine Ave.	Ave. 310	W. Side	Offset	1/2"		5
Goshen	I.16	Rd. 72	Woodbine Ave.	Ave. 310	E. Side	End of Sidewalk			3
Goshen	I.17	Rd. 72	Woodbine Ave.	Ave. 310	Both Sides	Driveway	23	15	5
Goshen	I.18	Rd. 72	Woodbine Ave.	Ave. 310	E. Side	Driveway	40	1	3
Goshen	I.2	Rd 71	Woodbine Ave.	Ave. 310	W. Side	Broken Sidewalk	10	Poor Condition	5
Goshen	I.23	Farr Rd.	Woodbine Ave.	Ave. 310	Both Sides	Driveway	23	30	5
Goshen	I.24	Farr Rd.	Woodbine Ave.	Ave. 310	E. Side	Offset	1/2"		5
Goshen	I.3	Rd 71	Woodbine Ave.	Ave. 310	W. Side	Offset	1/2"		5
Goshen	I.4	Rd 71	Woodbine Ave.	Ave. 310	W. Side	Broken Sidewalk	18	Poor Condition	5
Goshen	I.5	Rd 71	Woodbine Ave.	Ave. 310	W. Side	Offset	1/2"		5
Goshen	L.1	Camp Dr	Ave. 306	Rd. 70	E. Side	Cross Slope	527	1%-4.2%, Asphalt Path	5
Goshen	L.2	Camp Dr	Rd. 70	Wills Ave.	E. Side	Cross Slope	425	1%-4.5%, Asphalt Path	5
Goshen	M.10	Rd. 70	Ave. 308	Ave. 310	W. Side	Gap	126	Multiple Properties	5
Goshen	M.11	Rd. 70	Ave. 308	Ave. 310	E. Side	Cross Slope	149	2.0-4.0%	5
Goshen	M.12	Rd. 70	Ave. 308	Ave. 310	E. Side	Gap	45	Single Property	5
Goshen	M.13	Rd. 70	Ave. 308	Ave. 310	W. Side	Broken Sidewalk	18	Poor Condition	5
Goshen	M.14	Ave 308	Rd. 70	Commercial Rd.	N. Side	Gap	118	Multiple Properties	2
Goshen	M.15	RD.70	Ave. 308	Ave. 310	E. Side	Gap	65	Single Property	5
Goshen	M.4	Ave 308	Camp Dr.	Rd. 70	N. Side	End of Sidewalk			2
Goshen	M.5	Ave 308	Camp Dr.	Rd. 70	N. Side	Broken Sidewalk	12	Poor Condition	2
Goshen	M.6	Ave 308	Camp Dr.	Rd. 70	N. Side	Cross Slope	55	5.0-5.5%	2
Goshen	M.7	Camp Dr	Ave. 308	Rd. 69	E. Side	Cross Slope	450	2.1-4.2% AC Sidewalk	2
Goshen	M.8	Rd 69	Camp Dr.	Elder Ave.	E. Side	Gap	135	Multiple Properties	3
Goshen	M.9	Rd. 70	Ave. 308	Ave. 310	E. Side	Gap	50	Single Property	5
Goshen	N.10	Ivy Rd	Elder Ave.	Ave. 310	W. Side	Driveway	35	1	3
Goshen	N.11	Elder Ave.	Ivy Rd.	Rd. 69	N. Side	Driveway	24	2	3
Goshen	N.16	Rd. 69	Elder Ave.	Ave. 310	E. Side	Gap	209	Multiple Properties	3
Goshen	N.17	Rd. 69	Camp Dr.	Ave. 310	Both Sides	Driveway	28	8	3
Goshen	N.2	Camp Dr	Rd. 69	Ivy Rd.	E. Side	Gap	158	Multiple Properties	2
Goshen	N.21	Robinson Rd	DEAD END	Ave. 310	E. Side	Gap	215	Multiple Properties	5
Goshen	N.22	Robinson Rd	DEAD END	Ave. 310	W. Side	Gap	150	Multiple Properties	5
Goshen	N.23	Robinson Rd	DEAD END	Ave. 310	Both Sides	Driveway	23	18	5
Goshen	N.24	Robinson Rd	DEAD END	Ave. 310	S. Side	Gap	260	Multiple Properties	5
Goshen	N.25	Ave 310	Robinson Rd.	Rd. 70	S. Side	Gap	240	Multiple Properties	5
Goshen	N.28	Rd. 70	Ave. 308	Ave. 310	W. Side	Gap	72	Single Property	5
Goshen	N.29	Rd. 70	Ave. 308	Ave. 310	E. Side	Offset	1/2"		5
Goshen	N.3	Camp Dr	Rd. 69	Ivy Rd.	E. Side	Gap	45	Single Property	2
Goshen	N.30	Rd. 70	Ave. 308	Ave. 310	E. Side	Offset	1/2"	12' Depressed Section	5
Goshen	N.31	Rd. 70	Ave. 308	Ave. 310	E. Side	Broken Sidewalk	9	Poor Condition	5
Goshen	N.32	Rd. 70	Ave. 308	Ave. 310	E. Side	Cross Slope	65	2.0% - 4.0%	5
Goshen	N.33	Rd. 70	Ave. 308	Ave. 310	W. Side	Gap	18	Single Property	5
Goshen	N.34	Rd. 70	Ave. 308	Ave. 310	E. Side	Broken Sidewalk	45	Poor Condition	5
Goshen	N.35	Rd. 70	Ave. 308	Ave. 310	W. Side	Offset	1/2"		5
Goshen	N.36	Rd. 70	Ave. 308	Ave. 310	E. Side	Offset	1/2"		5
Goshen	N.37	Rd. 70	Ave. 308	Ave. 310	E. Side	Broken Sidewalk	69	Poor Condition	5
Goshen	N.38	Rd. 70	Ave. 308	Ave. 310	W. Side	Broken Sidewalk	45	Poor Condition	5
Goshen	N.39	Rd. 70	Ave. 308	Ave. 310	W. Side	Offset	1/2"		5
Goshen	N.8	Ivy Rd	Elder Ave.	Ave. 310	W. Side	Gap	106	Single Property	3
Goshen	O.13	Rd 67	Fig Ave.	Betty Dr.	E. Side	Driveway	55	1	3
Goshen	O.14	Elder Rd	Rd. 67	Juniper St.	N. Side	Driveway	55	1	3
Goshen	O.15	Elder Rd	Rd. 67	Juniper St.	S. Side	Driveway	21	1	3
Goshen	O.18	Elder Rd	Juniper St.	Rd. 68	S. Side	Driveway	33	1	2
Goshen	O.20	Effie Dr	Juniper St.	Rd. 68	W. Side	Gap	115	Multiple Properties	2
Goshen	O.21	Rd. 67	Ave. 308	Fig Ave.	W. Side	Gap	478	Multiple Properties	1
Goshen	O.9	Nutmeg Rd	Betty Dr.	DEAD END	W. Side	Driveway	36	2	3
Goshen	P.10	Rd 68	Harvest Ave.	Ave. 308	W. Side	End of Sidewalk			5
Goshen	P.11	Ave 308	Dollarhide Rd.	Rd. 67	N. Side	Gap	120	Multiple Properties	1
Goshen	P.12	Ave 308	Dollarhide Rd.	Rd. 67	S. Side	Sidewalk Width	20	3' Reduced Width	1
Goshen	P.13	Ave 308	Dollarhide Rd.	Rd. 67	S. Side	Cross Slope	33	2.0% - 4.0%	1
Goshen	P.4	Ave 308	Rd. 67	Juniper St.	S. Side	End of Sidewalk			3
Goshen	P.5	Juniper St	Harvest Ave.	Ave. 308	W. Side	End of Sidewalk			3
Goshen	P.6	Juniper St	Harvest Ave.	Ave. 308	W. Side	Driveway	22	2	3
Goshen	R.10	Ave 305	Commercial Rd.	Effie Dr.	S. Side	Obstruction	2.5	Telephone Pole	2
Goshen	R.12	Commercial Rd.	Ave. 304	Ave. 305	E. Side	Driveway	41	1	2
Goshen	R.13	Commercial Rd.	Ave. 304	Ave. 305	E. Side	Broken Sidewalk	9	Poor Condition	2
Goshen	R.14	Commercial Rd.	Ave. 304	Ave. 305	E. Side	Driveway	30	2	2
Goshen	R.15	Commercial Rd.	Ave. 304	Ave. 305	E. Side	Offset	6	Utility Box	2
Goshen	R.16	Commercial Rd.	Ave. 304	Ave. 305	E. Side	Broken Sidewalk	8	Poor Condition	2
Goshen	R.17	Commercial Rd.	Ave. 304	Ave. 305	E. Side	Gap	43	Single Property	2
Goshen	R.2	Effie Dr	Ave. 305	Ave. 306	W. Side	Driveway	20	2	5
Goshen	R.22	Ave 305	Ivy Rd.	Kame Dr.	N. Side	Driveway	20	3	4
Goshen	R.23	Ave 305	Ivy Rd.	Kame Dr.	N. Side	Broken Sidewalk	5	Poor Condition	4
Goshen	R.24	Ave 305	Ivy Rd.	Kame Dr.	N. Side	Driveway	26	1	4
Goshen	R.25	Ave 305	Ivy Rd.	Kame Dr.	N. Side	Driveway	65	1	4
Goshen	R.26	Ave 305	Ivy Rd.	Kame Dr.	N. Side	Cross Slope	8	5.10%	4
Goshen	R.3	Effie Dr	Ave. 305	Ave. 306	W. Side	End of sidewalk			5
Goshen	R.4	Ave 305	Commercial Rd.	Effie Dr.	S. Side	End of Sidewalk			1
Goshen	R.5	Ave 305	Commercial Rd.	Effie Dr.	S. Side	Driveway	32	4	1
Goshen	R.6	Ave 305	Commercial Rd.	Effie Dr.	S. Side	Gap	7	Single Property	1
Goshen	R.7	Ave 305	Commercial Rd.	Effie Dr.	S. Side	Cross Slope	38	2.0% - 4.0%	1
Goshen	R.8	Ave 305	Commercial Rd.	Effie Dr.	S. Side	Gap	7	Single Property	1

Sorted by Community

Path of Travel Inventory

Goshen	R.9	Ave 305	Commercial Rd.	Effie Dr.	S. Side	Driveway	21	3	1
Goshen	T1.1	Parson Dr.	Betty Dr.	DEAD END	W. Side	Driveway	36	7	5
Goshen	T1.2	Parson Dr.	Betty Dr.	DEAD END	W. Side	Broken Sidewalk	5	Poor Condition	5
Goshen	T1.3	Parson Dr.	Betty Dr.	DEAD END	W. Side	Cross Slope	35	3.50%	5
Goshen	T1.4	Parson Dr.	Betty Dr.	DEAD END	E. Side	Driveway	40	7	3
Goshen	T1.5	Parson Dr.	Betty Dr.	DEAD END	N. Side	Driveway	40	1	3
Goshen	T2.10	Ave 308	Rd. 64	Frontage Rd.	N. Side	Offset	1/2"		3
Goshen	T2.11	Ave 308	Rd. 64	Frontage Rd.	N. Side	Driveway	42	4	3
Goshen	T2.14	Ave 308	Rd. 64	Frontage Rd.	N. Side	Broken Sidewalk	34	Poor Condition	3
Goshen	T2.15	Ave 308	Rd. 64	Frontage Rd.	N. Side	Cross Slope	14	2.50%	3
Goshen	T2.16	Ave 308	Rd. 64	Frontage Rd.	N. Side	Broken Sidewalk	14	Poor Condition	3
Goshen	T2.17	Ave 308	Rd. 64	Frontage Rd.	N. Side	Broken Sidewalk	9	Poor Condition	3
Goshen	T2.19	Frontage Rd	Ave. 308	Betty Dr.	W. Side	Driveway	40	2	2
Goshen	T2.20	Frontage Rd	Ave. 308	Betty Dr.	W. Side	Offset	1/2"	3' Depressed Section	2
Goshen	T2.21	Frontage Rd	Ave. 308	Betty Dr.	W. Side	Driveway	40	5	2
Goshen	T2.23	Betty Dr.	DEAD END	SR 99	S. Side	Broken Sidewalk	20	Poor Condition	3
Goshen	T2.24	Betty Dr.	DEAD END	SR 99	S. Side	Driveway	45	3	3
Goshen	T2.25	Betty Dr.	DEAD END	SR 99	S. Side	Broken Sidewalk	10	Poor Condition	4
Goshen	T2.27	Betty Dr.	DEAD END	SR 99	E. Side	Driveway	42	1	4
Goshen	T2.3	Ave 308	Rd. 64	Frontage Rd.	S. Side	Driveway	20	1	1
Goshen	T2.30	Betty Dr.	DEAD END	SR 99	W. Side	Driveway	37	1	4
Goshen	T2.31	Betty Dr.	DEAD END	SR 99	W. Side	Driveway	40	2	4
Goshen	T2.32	Betty Dr.	DEAD END	SR 99	N. Side	Cross Slope	22	2.3% - 3.0%	4
Goshen	T2.4	Ave 308	Rd. 64	Frontage Rd.	S. Side	Cross Slope	15	2.1% - 4.0%	1
Goshen	T2.5	Ave 308	Rd. 64	Frontage Rd.	S. Side	Driveway	25	1	1
Goshen	T2.6	Ave 308	Rd. 64	Frontage Rd.	S. Side	End of Sidewalk			1
Goshen	T2.8	Ave 308	Rd. 64	Frontage Rd.	N. Side	Driveway	40	4	3
Goshen	T2.9	Ave 308	Rd. 64	Frontage Rd.	N. Side	Cross Slope	66	2.0% - 3.5%	3
Goshen	U.1	Harvest Ave	Rd. 66	Frontage Rd.	N. Side	End of Sidewalk			3
Goshen	U.2	Harvest Ave	Rd. 66	Frontage Rd.	N. Side	Driveway	42	1	3
Goshen	U.4	Frontage Rd	Harvest Ave.	Ave. 308	W. Side	End of Sidewalk			3
Ivanhoe	A.1	Heather Ave	Rd. 160	Rd. 161	S. Side	End of Sidewalk			5
Ivanhoe	A.11	Rd 160	Heather Ave.	Ave. 332	E. Side	Broken Sidewalk	3	Poor Condition	1
Ivanhoe	A.13	Rd 160	Heather Ave.	Ave. 332	E. Side	Obstruction	2.5	Mailbox	1
Ivanhoe	A.18	Ave 332	Rd. 160	Buckeye Rd.	Both Sides	Driveway	20	3	1
Ivanhoe	A.2	Heather Ave	Rd. 160	Rd. 161	S. Side	Driveway	22	15	5
Ivanhoe	A.23	Ave 332	Rd. 160	Buckeye Rd.	N. Side	Driveway	12	1	1
Ivanhoe	A.24	Buckeye Rd	Heather Ave.	Ave. 332	E. Side	Cross Slope	122	2.6%-3.1%	5
Ivanhoe	A.25	Buckeye Rd	Heather Ave.	Ave. 332	Both Sides	Driveway	15	4	5
Ivanhoe	A.28	Buckeye Rd	Heather Ave.	Ave. 332	E. Side	Gap	110	Multiple Properties	5
Ivanhoe	A.29	Buckeye Rd	Heather Ave.	Ave. 332	W. Side	Obstruction	2.5	Mailbox	5
Ivanhoe	A.3	Heather Ave	Rd. 160	Rd. 161	Both Sides	Cross Slope	34	3.00%	5
Ivanhoe	A.30	Buckeye Rd	Heather Ave.	Ave. 332	W. Side	End of Sidewalk			5
Ivanhoe	A.31	Buckeye Rd	Heather Ave.	Ave. 332	Both Sides	Driveway	15	2	5
Ivanhoe	A.34	Hawthorne Rd	Heather Ave.	Ave. 332	E. Side	Gap	150	Multiple Properties	3
Ivanhoe	A.35	Hawthorne Rd	Heather Ave.	Ave. 332	E. Side	Cross Slope	35	4.60%	3
Ivanhoe	A.36	Hawthorne Rd	Heather Ave.	Ave. 332	Both Sides	Driveway	20	5	3
Ivanhoe	A.37	Hawthorne Rd	Heather Ave.	Ave. 332	E. Side	Gap	50	Single Property	3
Ivanhoe	A.39	Heather Ave	Hawthorne Rd.	Rd. 160	Both Sides	Driveway	20	2	1
Ivanhoe	A.40	Heather Ave	Hawthorne Rd.	Rd. 160	N. Side	Cross Slope	95	4.50%	1
Ivanhoe	A.42	Rd 160	Heather Ave.	Ave. 332	W. Side	Cross Slope	45	2.5%-4.0%	1
Ivanhoe	A.43	Rd 160	Heather Ave.	Ave. 332	W. Side	Obstruction	2.6	Mailbox	1
Ivanhoe	A.44	Rd 160	Heather Ave.	Ave. 332	Both Sides	Driveway	20	4	1
Ivanhoe	A.48	Rd 160	Ave. 332	Ave. 336	W. Side	Gap	35	Single Property	1
Ivanhoe	A.49	Ave 332	Hawthorne Rd.	Rd. 160	S. Side	Gap	15	Single Property	1
Ivanhoe	A.50	Ave 332	Hawthorne Rd.	Rd. 161	S. Side	Obstruction	2.3	Mailbox	3
Ivanhoe	A.51	Ave 332	Hawthorne Rd.	Rd. 162	S. Side	Gap	161	Multiple Properties	3
Ivanhoe	A.6	Rd 160	Heather Ave.	Ave. 332	Both Sides	Driveway	15	6	1
Ivanhoe	A.7	Rd 160	Heather Ave.	Ave. 332	E. Side	Obstruction	2.2	Mailbox	1
Ivanhoe	A.8	Rd 160	Heather Ave.	Ave. 332	E. Side	Gap	84	Multiple Properties	1
Ivanhoe	A.9	Rd 160	Heather Ave.	Ave. 332	E. Side	Cross Slope	153	2.5%-4.1%	1
Ivanhoe	B.14	Rd 159	Ave. 330	Azalea Ave.	E. Side	Cross Slope	30	3.5%-3.7%	3
Ivanhoe	B.19	Rd 159	Azalea Ave.	Heather Ave.	W. Side	Gap	112	Multiple Properties	3
Ivanhoe	B.2	Manzanita Rd	Ave. 330	Azalea Ave.	Both Sides	Driveway	22	4	5
Ivanhoe	B.20	Rd 159	Azalea Ave.	Heather Ave.	W. Side	Driveway	14	1	3
Ivanhoe	B.21	Rd 159	Azalea Ave.	Heather Ave.	W. Side	Offset	1/2"	2' depressed Section, Utility box	3
Ivanhoe	B.22	Rd 159	Azalea Ave.	Heather Ave.	W. Side	Broken Sidewalk	84	Poor Condition	3
Ivanhoe	B.24	Heather Ave	Manzanita Rd.	Rd. 159	S. Side	Offset	1/2'"		5
Ivanhoe	B.25	Heather Ave	Manzanita Rd.	Rd. 159	S. Side	Gap	66	Single Property	5
Ivanhoe	B.26	Heather Ave	Manzanita Rd.	Rd. 159	S. Side	Cross Slope	34	2.4%-3.0%	5
Ivanhoe	B.27	Heather Ave	Manzanita Rd.	Rd. 159	S. Side	Gap	73	Single Property	5
Ivanhoe	B.28	Hawthorne Rd	Azalea Ave.	Heather Ave.	E. Side	Gap	40	Single Property	5
Ivanhoe	B.29	Hawthorne Rd	Azalea Ave.	Heather Ave.	E. Side	Cross Slope	50	2.5%-4.0%	5
Ivanhoe	B.3	Manzanita Rd	Ave. 330	Azalea Ave.	E. Side	Gap	100	Multiple Properties	5
Ivanhoe	B.31	Hawthorne Rd	Azalea Ave.	Heather Ave.	E. Side	Offset	1"	Utility Box	5
Ivanhoe	B.32	Hawthorne Rd	Azalea Ave.	Heather Ave.	E. Side	Gap	115	Single Property	5
Ivanhoe	B.34	Heather Ave	Hawthorne Rd.	Rd. 160	S. Side	Obstruction	2.5	Post	1
Ivanhoe	B.35	Heather Ave	Hawthorne Rd.	Rd. 160	S. Side	Gap	33	Single Property	1
Ivanhoe	B.5	Manzanita Rd	Ave. 330	Azalea Ave.	E. Side	Obstruction	2.5	2 Mailboxes	5
Ivanhoe	B.6	Manzanita Rd	Ave. 330	Azalea Ave.	E. Side	Offset	1/2"	Utility Box	5
Ivanhoe	B.8	Manzanita Rd	Ave. 330	Azalea Ave.	E. Side	Gap	40	Single Property	5
Ivanhoe	C.10	Bly Ave	Waverly Ct.	Scott Rd.	N. Side	Cross Slope	122	2.5%-4.8%	5
Ivanhoe	C.12	Waverly Ct	DEAD END	Bly Ave.	Both Sides	Cross Slope	294	2.9%-4.5%	5
Ivanhoe	C.13	Bly Ave	Waverly Ct.	Scott Rd.	S. Side	Cross Slope	190	3.80%	5
Ivanhoe	C.14	Bly Ave	Rd. 160	Waverly Ct.	N. Side	Cross Slope	136	2.9%-4.1%	5
Ivanhoe	C.15	Bly Ave	Rd. 160	Waverly Ct.	S. Side	Cross Slope	185	3.0-4.0%	5
Ivanhoe	C.16	Rd 160	Ave. 330	Bly Ave.	E. Side	Cross Slope	176	2.1%-3.1%	5
Ivanhoe	C.17	Rd 160	Ave. 330	Bly Ave.	E. Side	End of Sidewalk		No transition with no further access	5
Ivanhoe	C.2	WHOLE MAP	Rd. 160	Scott Rd.	Both Sides	Driveway	22	50	5
Ivanhoe	C.20	Rd 160	Bly Ave.	Freedom Ave.	E. Side	Cross Slope	140	3.40%	5
Ivanhoe	C.23	Freedom Ave	Rd. 161	Scott Rd.	S. Side	Cross Slope	152	2.4%-3.3%	5
Ivanhoe	C.24	Freedom Ave	Rd. 160	Scott Rd.	N. Side	Cross Slope	293	2.4%-3.8%	5
Ivanhoe	C.4	Scott Rd	Bly Ave.	Freedom Ave.	W. Side	Cross Slope	197	2.2%-4.0%	5
Ivanhoe	C.5	Scott Rd	Bly Ave.	Freedom Ave.	E. Side	Cross Slope	347	2.0%-3.5%	5
Ivanhoe	C.6	Scott Rd	DEAD END	Bly Ave.	Both Sides	Cross Slope	383	2.5%-3.9%	5
Ivanhoe	C.7	Scott Rd and Waverly Ct	DEAD END	Bly Ave.	Both Sides	Driveway	33	4	5
Ivanhoe	D.1	Azalea Ave	Rd. 158	Manzanita Rd.	S. Side	Gap	155	Single Property	5
Ivanhoe	D.2	Azalea Ave	Rd. 158	Manzanita Rd.	S. Side	Obstruction	2.5	Mailbox	5
Ivanhoe	D.4	Rd 158	Depot Dr.	Azalea Ave.	E. Side	End of Sidewalk			5
Ivanhoe	D.5	Rd 158	Depot Dr.	Azalea Ave.	E. Side	Driveway	15	1	5
Ivanhoe	D.6	Azalea Ave	Rd. 158	Manzanita Rd.	S. Side	Driveway	15	2	5

Sorted by Community

Path of Travel Inventory

Ivanhoe	E.11	Scott Ln	Walter Ave.	DEAD END	Both Sides	Cross Slope	108	2.4%-2.8%	5
Ivanhoe	E.14	Walter Ave	Rd. 160	Scott Ln.	N. Side	Cross Slope	62	2.3%-4.5%	5
Ivanhoe	E.18	Rd 160	Walter Ave.	Latana Ave	E. Side	Cross Slope	126	2.3%-3.4%	5
Ivanhoe	E.19	Rd 160	Walter Ave.	Latana Ave	E. Side	End of Sidewalk			5
Ivanhoe	E.2	Walter Ave	Rd. 160	Waverly Ct.	S. Side	Cross Slope	180	2.5%-3.5%	5
Ivanhoe	E.20	Walter Ave	Rd. 160	Scott Ln.	Both Sides	Driveway	22	12	5
Ivanhoe	E.21	Scott Ln	Walter Ave.	DEAD END	Both Sides	Driveway	22	3	5
Ivanhoe	E.4	Waverley Ave	DEAD END	Walter Ave.	Both Sides	Cross Slope	228	2.1%-4.0%	5
Ivanhoe	E.5	Waverley Ave	DEAD END	Walter Ave.	Both Sides	Driveway	22	11	5
Ivanhoe	F.13	Ave 328	Manzanita Rd.	Rd. 159	N. Side	Gap	133	Multiple Properties	3
Ivanhoe	F.14	Ave 328	Manzanita Rd.	Rd. 160	N. Side	Cross Slope	72	12.20%	3
Ivanhoe	F.17	Manzanita Rd.	Ave. 328	Fuchsia Ave.	W. Side	Cross Slope	35	3.50%	5
Ivanhoe	F.18	Manzanita Rd.	Ave. 328	Fuchsia Ave.	W. Side	Driveway	22	3	5
Ivanhoe	F.19	Manzanita Rd.	Ave. 328	Fuchsia Ave.	W. Side	Gap	29	Single Property	5
Ivanhoe	F.2	Ave 328	Rd. 157	Rd. 158	S. Side	Gap	40	Single Property	5
Ivanhoe	F.21	Ave 328	Rd. 158	Manzanita Rd.	N. Side	Driveway	45	1	3
Ivanhoe	F.22	Ave 328	Rd. 158	Manzanita Rd.	N. Side	Gap	105	Single Property	3
Ivanhoe	F.25	Ave 328	Rd. 158	Manzanita Rd.	N. Side	Offset	3"		3
Ivanhoe	F.26	Ave 328	Rd. 158	Manzanita Rd.	N. Side	Gap	60	Single Property	3
Ivanhoe	F.3	Ave 328	Rd. 157	Rd. 158	Both Sides	Driveway	16	7	5
Ivanhoe	F.4	Ave 328	Rd. 157	Rd. 158	S. Side	Gap	5	Single Property	5
Ivanhoe	F.5	Ave 328	Rd. 157	Rd. 158	S. Side	Cross Slope	43	2.5%-5.0%	5
Ivanhoe	F.6	Ave 328	Rd. 157	Rd. 158	S. Side	Gap	40	Single Property	5
Ivanhoe	F.7	Ave 328	Rd. 157	Rd. 158	S. Side	Gap	10	Single Property	5
Ivanhoe	F.8	Ave 328	Rd. 157	Rd. 158	S. Side	Gap	60	Single Property	5
Ivanhoe	H.10	Rd 159	Ave. 328	Depot Dr.	E. Side	Offset	1.5"		4
Ivanhoe	H.11	Rd 159	Ave. 328	Depot Dr.	E. Side	Cross Slope	43	5.1%-5.5%	4
Ivanhoe	H.12	Rd 159	Ave. 328	Depot Dr.	E. Side	Obstruction	8	Utility Box	4
Ivanhoe	H.14	Ave 328	Rd. 159	Depot Dr.	N. Side	Driveway	36	2	4
Ivanhoe	H.15	Ave 328	Rd. 159	Depot Dr.	N. Side	Cross Slope	50	3.2%-3.6%	4
Ivanhoe	H.16	Ave 328	Rd. 159	Depot Dr.	N. Side	Offset	2.5"	Crack Control joint	4
Ivanhoe	H.17	Ave 328	Rd. 159	Depot Dr.	N. Side	Gap	165	Single Property	4
Ivanhoe	H.19	Depot Dr	Hawthorne Rd.	Rd. 160	E. Side	Gap	218	Single Property	3
Ivanhoe	H.2	Rd 159	Lantana Ave.	Ave. 330	E. Side	Driveway	32	2	1
Ivanhoe	H.20	Depot Dr	Hawthorne Rd.	Rd. 160	E. Side	Driveway	28	1	3
Ivanhoe	H.21	Depot Dr	Hawthorne Rd.	Rd. 160	E. Side	Broken Sidewalk	5	Poor Condition	3
Ivanhoe	H.22	Depot Dr	Hawthorne Rd.	Rd. 160	E. Side	Driveway	36	1	3
Ivanhoe	H.23	Depot Dr	Hawthorne Rd.	Rd. 160	E. Side	Cross Slope	42	3.0%-4.5%	1
Ivanhoe	H.24	Hawthorne Rd	Depot Dr.	Latana Ave	E. Side	Driveway	23	1	1
Ivanhoe	H.25	Hawthorne Rd	Depot Dr.	Latana Ave	E. Side	Cross Slope	15	2.0%-3.0%	1
Ivanhoe	H.26	Hawthorne Rd	Depot Dr.	Latana Ave	E. Side	Driveway	18	1	1
Ivanhoe	H.28	Rd 159	Ave. 328	Depot Dr.	W. Side	Gap	220	Single Property	4
Ivanhoe	H.29	Rd 159	Ave. 328	Depot Dr.	W. Side	Obstruction	2.2	Mailbox	4
Ivanhoe	H.30	Rd 159	Ave. 328	Depot Dr.	W. Side	Driveway	77	1	4
Ivanhoe	H.31	Rd 159	Ave. 328	Depot Dr.	W. Side	Cross Slope	21	2.9%-3.8%	4
Ivanhoe	H.32	Rd 159	Ave. 328	Depot Dr.	W. Side	Driveway	42	1	4
Ivanhoe	H.33	Rd 159	Ave. 328	Depot Dr.	W. Side	Gap	140	Multiple Properties	4
Ivanhoe	H.34	Rd 159	Ave. 328	Depot Dr.	W. Side	Driveway	40	1	4
Ivanhoe	H.35	Rd 159	Ave. 328	Depot Dr.	W. Side	Gap	270	Multiple Properties	4
Ivanhoe	H.38	Rd 160	Ave. 328	Walter Ave.	E. Side	Driveway	32	1	3
Ivanhoe	H.39	Rd 160	Ave. 329	Walter Ave.	E. Side	Cross Slope	40	3.50%	3
Ivanhoe	H.40	Rd 160	Ave. 330	Walter Ave.	E. Side	Driveway	30	1	3
Ivanhoe	H.41	Rd 160	Ave. 331	Walter Ave.	E. Side	Cross Slope	22	2.60%	3
Ivanhoe	H.6	Rd 159	Lantana Ave.	Ave. 330	E. Side	Broken Sidewalk	40	Poor Condition	3
Ivanhoe	H.7	Rd 159	Ave. 328	Depot Dr.	E. Side	Gap	244	Single Property	4
Ivanhoe	H.8	Rd 159	Ave. 328	Depot Dr.	E. Side	Driveway	30	1	4
Ivanhoe	H.9	Rd 159	Ave. 328	Depot Dr.	E. Side	Driveway	20	1	4
Ivanhoe	I.1	Rosalina Ave	Rd. 157	Rd. 158	N. Side	Gap	60	Single Property	5
Ivanhoe	I.10	Rosalina Ave	Rd. 157	Rd. 158	N. Side	Gap	48	Single Property	5
Ivanhoe	I.11	Rosalina Ave	Rd. 157	Rd. 158	N. Side	Gap	20	Single Property	5
Ivanhoe	I.13	Rd 158	Rosaline Ave.	Ave. 328	W. Side	Gap	140	Multiple Properties	5
Ivanhoe	I.15	Ave. 327	Rd. 157	Rd. 158	S. Side	Driveway	31	1	5
Ivanhoe	I.16	Ave. 327	Rd. 157	Rd. 158	S. Side	Offset	1/2"		5
Ivanhoe	I.19	Rd 158	Rosaline Ave.	Ave. 328	W. Side	Driveway	18	3	5
Ivanhoe	I.2	Rosalina Ave	Rd. 157	Rd. 158	Both Sides	Driveway	16	9	5
Ivanhoe	I.3	Rosalina Ave	Rd. 157	Rd. 158	N. Side	Cross Slope	42	3.00%	5
Ivanhoe	I.4	Rosalina Ave	Rd. 157	Rd. 158	N. Side	Obstruction	2.5	Mailbox	5
Ivanhoe	I.5	Rosalina Ave	Rd. 157	Rd. 158	N. Side	Gap	40	Single Property	5
Ivanhoe	I.6	Rosalina Ave	Rd. 157	Rd. 158	N. Side	Gap	50	Single Property	5
Ivanhoe	I.7	Rosalina Ave	Rd. 157	Rd. 158	N. Side	Obstruction	2	Mailbox	5
Ivanhoe	I.8	Rosalina Ave	Rd. 157	Rd. 158	N. Side	Obstruction	2	Mailbox	5
Ivanhoe	I.9	Rosalina Ave	Rd. 157	Rd. 158	N. Side	Gap	31	Single Property	5
Ivanhoe	J.12	Ave 327	Rd. 158	Carmaline Rd.	Both Sides	Driveway	21	6	5
Ivanhoe	J.13	Ave 327	Rd. 158	Carmaline Rd.	S. Side	Cross Slope	67	2.4-3.5%	5
Ivanhoe	J.14	Ave 327	Rd. 158	Carmaline Rd.	S. Side	Cross Slope	30	2.40%	5
Ivanhoe	J.2	Rosaline Ave	Rd. 158	Rd. 159	S. Side	Gap	52	Single Property	5
Ivanhoe	J.3	Rosaline Ave	Rd. 158	Rd. 159	S. Side	Cross Slope	28	2.8-3.5%	5
Ivanhoe	J.4	Rosaline Ave	Rd. 158	Rd. 159	S. Side	Gap	276	Multiple Properties	5
Ivanhoe	J.5	Rosaline Ave	Rd. 158	Rd. 159	S. Side	Cross Slope	70	2.5-4.0%	5
Ivanhoe	J.7	Rd 159	Ave. 327	Rosaline Rd.	W. Side	Cross Slope	64	2.4-3.8%	5
Ivanhoe	J.8	Rd 159	Ave. 327	Rosaline Rd.	W. Side	Gap	45	Single Property	5
Ivanhoe	J.9	Rd 159	Ave. 327	Rosaline Rd.	W. Side	Gap	47	Single Property	5
Ivanhoe	K.10	Rosaline Rd	Rd. 159	Ivanhoe Dr.	N. Side	Broken Sidewalk	23	Poor Condition	5
Ivanhoe	K.11	Rosaline Rd	Rd. 159	Ivanhoe Dr.	N. Side	Cross Slope	22	2.60%	3
Ivanhoe	K.13	Rosaline Rd	Rd. 159	Ivanhoe Dr.	S. Side	Gap	75	Multiple Properties	3
Ivanhoe	K.14	Rosaline Rd	Rd. 159	Ivanhoe Dr.	S. Side	Driveway	40	1	5
Ivanhoe	K.15	Rosaline Rd	Rd. 159	Ivanhoe Dr.	S. Side	Gap	123	Multiple Properties	5
Ivanhoe	K.16	Rosaline Rd	Rd. 159	Ivanhoe Dr.	S. Side	Cross Slope	32	2.6%-3.5%	5
Ivanhoe	K.18	Rd. 159	Ave. 327	Rosaline Rd.	E. Side	Gap	158	Multiple Properties	5
Ivanhoe	K.2	Rosaline Rd	Rd. 159	Ivanhoe Dr.	N. Side	Gap	30	Single Property	5
Ivanhoe	K.20	Ave 327	Carmiline Rd.	Ivanhoe Dr.	S. Side	Cross Slope	353	2.6%-3.6%	5
Ivanhoe	K.21	Ave 327	Carmiline Rd.	Ivanhoe Dr.	Both Sides	Driveway	22	7	5
Ivanhoe	K.3	Rd 159	Rosaline Ave.	Ave. 328	E. Side	Gap	52	Single Property	5
Ivanhoe	K.4	Rd 159	Rosaline Ave.	Ave. 328	E. Side	Offset	1/2"		5
Ivanhoe	K.5	Rd 159	Rosaline Ave.	Ave. 328	E. Side	Cross Slope	75	Multiple Properties	5
Ivanhoe	K.6	Rd 159	Rosaline Ave.	Ave. 328	E. Side	Gap	42	Single Property	5
Ivanhoe	K.8	Rosaline Rd	Rd. 159	Ivanhoe Dr.	N. Side	Offset	2"		5
Ivanhoe	K.9	Rosaline Rd	Rd. 159	Ivanhoe Dr.	N. Side	Offset	1/2"		5
Ivanhoe	L.1	Grove St	Paradise Ave.	Ave. 327	Both Sides	Driveway	22	17	5
Ivanhoe	L.10	Grove St	Paradise Ave.	Ave. 327	E. Side	Cross Slope	27	3.50%	5
Ivanhoe	L.12	Paradise Ave	Grove St.	Rd. 158	N. Side	Cross Slope	119	2.4%-5.6%	3

Sorted by Community

Path of Travel Inventory

Ivanhoe	L.15	Rd. 158	Paradise Ave.	Giotta Ave.	E. Side	Cross Slope	205	3.0%-5.5%	5
Ivanhoe	L.18	Rd. 158	Giotta Ave.	Ave. 327	E. Side	Cross Slope	36	2.1%-2.9%	5
Ivanhoe	L.19	Rd. 158	Paradise Ave.	Ave. 327	W. Side	Driveway	29	2	3
Ivanhoe	L.2	Grove St	Paradise Ave.	Ave. 327	W. Side	Cross Slope	22	3.50%	5
Ivanhoe	L.20	Rd. 158	Paradise Ave.	Ave. 327	W. Side	Cross Slope	59	2.1%-3.4%	3
Ivanhoe	L.3	Paradise Ave	Grove St.	Rd. 158	Both Sides	Driveway	22	10	3
Ivanhoe	L.4	Paradise Ave	Grove St.	Rd. 158	S. Side	Offset	1/2"		3
Ivanhoe	L.5	Paradise Ave	Grove St.	Rd. 158	S. Side	Cross Slope	28	3.10%	3
Ivanhoe	L.9	Grove St	Paradise Ave.	Ave. 327	E. Side	Cross Slope	47	2.1%-2.8%	5
Ivanhoe	M.1	Paradise Ave	Rd. 158	Eileen Rd.	Both Sides	Driveway	22	27	5
Ivanhoe	M.10	Giotta Ave	Rd. 158	Eileen Rd.	S. Side	Cross Slope	259	2.6%-4.1%	5
Ivanhoe	M.11	Giotta Ave	Rd. 158	Eileen Rd.	N. Side	Cross Slope	217	2.2%-2.8%	5
Ivanhoe	M.13	Carmaline Rd	Giotta Ave.	Ave. 327	Both Sides	Cross Slope	67	2.4%-4.1%	5
Ivanhoe	M.15	Giotta Ave	Carmiline Rd.	Eileen Rd.	N. Side	Cross Slope	104	2.5%-4.0%	5
Ivanhoe	M.2	Paradise Ave	Rd. 158	Eileen Rd.	N. Side	Cross Slope	584	2.2%-5.5%	5
Ivanhoe	M.3	Paradise Ave	Rd. 158	Eileen Rd.	N. Side	Offset	2-1/2"		5
Ivanhoe	M.4	Paradise Ave	Rd. 158	Eileen Rd.	S. Side	Cross Slope	502	2.8%-4.8%	5
Ivanhoe	M.5	Eileen Rd	Paradise Ave.	Giotta Ave.	E. Side	Cross Slope	184	3.4%-4.6%	5
Ivanhoe	M.7	Eileen Rd	Paradise Ave.	Giotta Ave.	Both Sides	Driveway	22	5	5
Ivanhoe	M.9	Giotta Ave	Rd. 158	Eileen Rd.	Both Sides	Driveway	22	27	5
Ivanhoe	N.3	Rd 158/Aspen	Rd. 158	Manzanita Rd.	N. Side	Obstruction	2.7	Stop Sign	5
Ivanhoe	N.4	Rd 158	Aspen Rd.	Paradise Ave.	E. Side	Driveway	14	3	5
Ivanhoe	N.5	Rd 158	Aspen Rd.	Paradise Ave.	E. Side	Cross Slope	245	2.6%-4.5%	5
Ivanhoe	N.6	Rd 158	Aspen Rd.	Paradise Ave.	E. Side	Driveway	23	1	5
Lemon Cove	A.1	Pogue Ave	Rd. 244	Sierra Dr.	S. Side	Gap	93	Multiple Properties	5
Lemon Cove	A.2	Pogue Ave	Rd. 244	Sierra Dr.	S. Side	Gap	18	Single Property	5
Lemon Cove	A.3	Pogue Ave	Rd. 244	Sierra Dr.	S. Side	Cross Slope	28	3.0%-3.8%	5
Lemon Cove	A.4	Pogue Ave	Rd. 244	Sierra Dr.	N. Side	Broken Sidewalk	165	Poor Condition	5
Lemon Cove	A.5	Douglas Ave	Rd. 244	Sierra Dr.	S. Side	Cross Slope	75	2.3%-3.3%	5
Lemon Cove	A.6	Douglas Ave	Rd. 244	Sierra Dr.	S. Side	Driveway	23	1	5
Lemon Cove	A.7	Douglas Ave	Rd. 244	Sierra Dr.	S. Side	End of Sidewalk			5
Lemon Cove	B.1	Ave 324	Goodale Ln. (W)	Goodale Ln. (E)	N. Side	Driveway	31	1	1
Lemon Cove	B.2	Ave 324	Goodale Ln. (W)	Goodale Ln. (E)	N. Side	Driveway	36	1	1
Lemon Cove	B.3	Ave 324	Goodale Ln. (W)	Goodale Ln. (E)	N. Side	Cross Slope	100	3.4%-3.6%	1
Lemon Cove	B.4	Ave 324	Goodale Ln. (W)	Goodale Ln. (E)	N. Side	Driveway	38	1	1
Lemon Cove	B.5	Ave 324	Goodale Ln. (W)	Goodale Ln. (E)	N. Side	Cross Slope	48	2.2%-3.4%	1
Lemon Cove	B.7	Ave 324	Goodale Ln. (W)	Goodale Ln. (E)	N. Side	Driveway	15	1	1
Lemon Cove	B.8	Ave 324	Goodale Ln. (W)	Goodale Ln. (E)	N. Side	Cross Slope	56	5.00%	1
Lindsay	A.11	Foothill Ave.	Sierra View St.	Hickory St.	Both Sides	Driveway	24	5	5
Lindsay	A.12	Foothill Ave.	Sierra View St.	Hickory St.	W. Side	Cross Slope	156	2.4% - 4.3%	5
Lindsay	A.2	Sierra View St.	Laurel Ave.	Page Ave.	S. Side	Gap	130	Multiple properties	5
Lindsay	A.5	Page Ave.	Sierra View St.	DEAD END	E. Side	Cross Slope	88	2.1% - 3.8%	5
Lindsay	A.6	Page Ave.	Sierra View St.	DEAD END	E. Side	Obstruction	2.5	2 Mailboxes	5
Lindsay	A.7	Page Ave.	Sierra View St.	DEAD END	Both Sides	Driveway	22	3	5
Lindsay	A.8	Sierra View St.	Page Ave.	Rd. 224	N. Side	Cross Slope	38	2.6% - 4.5%	5
Lindsay	A.9	Sierra View St.	Page Ave.	Rd. 224	N. Side	Driveway	20	1	5
London	A.1	Ave 380	DEAD END	Rd. 58	S. Side	Driveway	16	2	5
London	A.10	Ave. 379	RD.57	Rd. 58	N. Side	End of Sidewalk			5
London	A.2	Ave 380	DEAD END	Rd. 58	S. Side	Cross Slope	79	3.0%-5.2%	5
London	A.3	Rd. 58	Ave. 378	Ave. 380	W. Side	Cross Slope	789	2.4%-4.8%	5
London	A.6	Rd. 58	Ave. 378	Ave. 380	W. Side	Driveway	28	8	5
London	A.7	Rd. 58	Ave. 378	Ave. 380	W. Side	Obstruction	2	Post	5
London	A.9	Ave. 378	RD.57	Rd. 58	N. Side	Cross Slope	93	2.9%-3.7%	5
Matheny	A.1	Canal St.	Beacon Ave.	Wade Ave.	E. Side	Gap	210	Multiple properties	5
Matheny	A.3	Canal St.	Beacon Ave.	Wade Ave.	E. Side	Offset	1/2"		5
Matheny	A.4	Canal St.	Beacon Ave.	Wade Ave.	E. Side	Driveway	21	2	5
Matheny	A.5	Canal St.	Beacon Ave.	Wade Ave.	E. Side	Obstruction	1	Mailbox	5
Matheny	A.7	E. Wade Ave	Canal St.	Casa St.	S. Side	Cross Slope	56	3.2% - 3.5%	5
Nanceville	A.1	W. Thurman Ave.	Sycamore St.	Westwood St.	N. Side	Cross Slope	48	2.1%-3.4%	5
Nanceville	A.10	Birch St	Thurman Rd.	Harrison Ave.	Both Sides	Driveway	26	6	5
Nanceville	A.11	Birch St	Thurman Rd.	Harrison Ave.	W. Side	Cross Slope	136	2.4%-3.8%	5
Nanceville	A.14	Birch St	Thurman Rd.	Harrison Ave.	E. Side	Cross Slope	204	2.4%-3.8%	5
Nanceville	A.16	W. Harrison Ave.	Birch St.	Sycamore St.	S. Side	Cross Slope	205	2.4%-4.6%	5
Nanceville	A.17	W. Harrison Ave.	Birch St.	Sycamore St.	S. Side	Obstruction	2.8	3 Mailboxs	5
Nanceville	A.18	W. Harrison Ave.	Birch St.	Sycamore St.	S. Side	Broken Sidewalk	8	Poor Condition	5
Nanceville	A.19	W. Harrison Ave.	Birch St.	Sycamore St.	S. Side	Offset	1/2"		5
Nanceville	A.2	Sycamore St.	Thurman Rd.	Harrison Ave.	Both Sides	Driveway	24	26	5
Nanceville	A.21	Sycamore St.	Thurman Rd.	Harrison Ave.	W. Side	Offset	1/2"		5
Nanceville	A.23	W. Thurman Ave.	Birch St.	Sycamore St.	N. Side	Broken Sidewalk	3	Poor Condition	5
Nanceville	A.24	W. Thurman Ave.	Birch St.	Sycamore St.	N. Side	Cross Slope	97	2.6%-4.0%	5
Nanceville	A.25	W. Thurman Ave.	Birch St.	Sycamore St.	N. Side	Obstruction	2.3	Mailbox	5
Nanceville	A.26	W. Thurman Ave.	Birch St.	Sycamore St.	N. Side	Offset	1/2"	10' depressed segment	5
Nanceville	A.28	W. Thurman Ave.	Birch St.	Sycamore St.	S. Side	Cross Slope	140	2.6%-3.8%	5
Nanceville	A.31	Rd. 223	Putnam Rd.	Thurman Ave.	W. Side	Driveway	22	1	5
Nanceville	A.32	W. Thurman Ave.	Birch St.	Sycamore St.	S. Side	Broken Sidewalk	14	Root Damage	5
Nanceville	A.33	W. Thurman Ave.	Rd. 223	Westwood St.	S. Side	Cross Slope	137	2.1%-3.6%	5
Nanceville	A.34	W. Thurman Ave	Rd. 223	Westwood St.	S. Side	Offset	3/4"	2.5' depressed section	5
Nanceville	A.35	W. Thurman Ave.	Rd. 223	Westwood St.	S. Side	Obstruction	2.3	Mailbox	5
Nanceville	A.4	Sycamore St.	Thurman Rd.	Harrison Ave.	E. Side	Cross Slope	50	2.2%-3.4%	5
Nanceville	A.5	W. Harrison Ave.	Birch St.	Sycamore St.	Both Sides	Driveway	24	16	5
Nanceville	A.6	W. Harrison Ave.	Birch St.	Sycamore St.	N. Side	Cross Slope	226	2.4%-3.9%	5
Nanceville	A.7	W. Harrison Ave.	Birch St.	Sycamore St.	N. Side	Obstruction	2.8	Mailbox	5
Nanceville	A.8	W. Harrison Ave.	Birch St.	Sycamore St.	N. Side	Obstruction	2.6	2 Mailboxes	5
Nanceville	A.9	Birch St	Thurman Rd.	Harrison Ave.	W. Side	Obstruction	2.6	2 Mailboxes	5
Nanceville	B.1	Rd. 222	Ave. 154	Thurman Ave.	E. Side	End of Sidewalk			5
Nanceville	B.10	Redwood St.	Ave. 152	Thurman Ave.	E. Side	Cross Slope	55	2.3%-3.1%	5
Nanceville	B.11	Redwood St.	Ave. 152	Thurman Ave.	E. Side	Driveway	36	1	1
Nanceville	B.12	Redwood St.	Ave. 152	Thurman Ave.	E. Side	Cross Slope	390	2.6%-3.4%	1
Nanceville	B.2	Rd. 222	Ave. 154	Thurman Ave.	E. Side	Cross Slope	15	2.9%-3.1%	1
Nanceville	B.5	W. Thurman Ave.	Redwood St.	Rd. 222	S. Side	Cross Slope	137	2.3%-3.6%	1
Nanceville	B.8	Redwood St.	Ave. 152	Thurman Ave.	E. Side	Cross Slope	445	2.1%-4.6%	1
Orosi	A.1	Ave. 419	Rd. 126	Rd. 128	S. Side	Driveway	13	1	1
Orosi	A.2	Ave. 419	Rd. 126	Rd. 128	S. Side	Cross Slope	52	2.9%-3.2%	1
Orosi	A.6	Rd. 126	Ave. 419	Ave. 422	E. Side	Cross Slope	1018	2.1%-3.5%	1
Orosi	A.7	Rd. 126	Ave. 419	Ave. 422	E. Side	Driveway	20	1	1
Orosi	A.8	Rd. 126	Ave. 419	Ave. 422	E. Side	Driveway	38	2	1
Orosi	B.1	Ave. 419	Rd. 128	Ralph Rd.	S. Side	Driveway	20	2	1
Orosi	B.12	Tactacan Ave.	DEAD END	Rd. 130	N. Side	Offset	1/2"		5
Orosi	B.13	Tactacan Ave.	DEAD END	Rd. 130	Both Sides	Driveway	32	24	5
Orosi	B.14	Tactacan Ave.	DEAD END	Rd. 130	N. Side	Offset	1/2"		5
Orosi	B.15	Tactacan Ave.	DEAD END	Rd. 130	N. Side	Obstruction	2	Vegitation Overgrowth	5

Sorted by Community

Path of Travel Inventory

Orosi	B.16	Tactacan Ave.	DEAD END	Rd. 130	N. Side	Offset	1/2"	Utility Cover	5
Orosi	B.17	Tactacan Ave.	DEAD END	Rd. 130	N. Side	Offset	1/2"		5
Orosi	B.18	Tactacan Ave.	DEAD END	Rd. 130	S. Side	Cross Slope	25	2.1%-3.2%	5
Orosi	B.19	Tactacan Ave.	DEAD END	Rd. 130	S. Side	Offset	1/2"		5
Orosi	B.2	Ave. 419	Rd. 128	Ralph Rd.	S. Side	Driveway	39	1	1
Orosi	B.21	Rd. 130	Clyde Ave.	Tactacan Ave.	W. Side	Offset	3/4"		5
Orosi	B.22	Rd. 130	Clyde Ave.	Tactacan Ave.	W. Side	Cross Slope	20	3.0%-3.6%	5
Orosi	B.23	Rd. 130	Clyde Ave.	Tactacan Ave.	W. Side	Offset	1/2"		5
Orosi	B.25	Clyde Ave.	Rd. 128	Rd. 130	N. Side	Offset	1"		5
Orosi	B.26	Clyde Ave.	Rd. 128	Rd. 130	N. Side	Offset	3/4"		5
Orosi	B.27	Clyde Ave.	Rd. 128	Rd. 130	N. Side	Cross Slope	719	2.4%-4.5%	5
Orosi	B.28	Clyde Ave.	Rd. 128	Rd. 130	N. Side	Broken Sidewalk	4	Poor condition	5
Orosi	B.29	Clyde Ave.	Rd. 128	Rd. 130	N. Side	Obstruction	2.3	Vegitation Overgrowth	5
Orosi	B.3	Ave. 419	Rd. 128	Ralph Rd.	S. Side	Cross Slope	60	2.8%-3.5	1
Orosi	B.30	Clyde Ave.	Rd. 128	Rd. 130	N. Side	Obstruction	2.4	Mailbox	5
Orosi	B.31	Clyde Ave.	Rd. 128	Rd. 130	S. Side	Gap	270	Multiple properties	5
Orosi	B.32	Clyde Ave.	Rd. 128	Rd. 130	S. Side	Offset	1/2"		5
Orosi	B.33	Clyde Ave.	Rd. 128	Rd. 130	S. Side	Cross Slope	337	2.8%-3.1%	5
Orosi	B.34	Clyde Ave.	Rd. 128	Rd. 130	S. Side	Offset	1/4"		5
Orosi	B.35	Clyde Ave.	Rd. 128	Rd. 130	S. Side	Offset	1/2"		5
Orosi	B.37	Rd. 130	Ave. 419	Clyde Ave.	W. Side	Cross Slope	47	2.8%-3.5%	1
Orosi	B.38	Rd. 130	Ave. 419	Clyde Ave.	W. Side	Gap	100	Multiple properties	1
Orosi	B.39	Ave. 419	Ralph Rd.	Rd. 130	N. Side	Gap	75	Single property	1
Orosi	B.4	Ave. 419	Rd. 128	Ralph Rd.	S. Side	Driveway	23	1	1
Orosi	B.40	Ave. 419	Ralph Rd.	Rd. 130	N. Side	Driveway	22	12	1
Orosi	B.41	Ave. 419	Ralph Rd.	Rd. 130	N. Side	Cross Slope	106	2.9%-4.0%	1
Orosi	B.42	Ave. 419	Ralph Rd.	Rd. 130	N. Side	Offset	1/4"		1
Orosi	B.43	Ave. 419	Ralph Rd.	Rd. 130	N. Side	Offset	2"		1
Orosi	B.44	Ave. 419	Ralph Rd.	Rd. 130	N. Side	Gap	340	Multiple properties	1
Orosi	B.7	Ave. 419	Ralph Rd.	Rd. 130	S. Side	Offset	1/2"		1
Orosi	B.8	Ave. 419	Ralph Rd.	Rd. 130	S. Side	Cross Slope	40	2.5%-3.0%	1
Orosi	C.1	Rd. 130	Walnut Ave.	Ave. 419	W. Side	Cross Slope	75	2.6%-3.3%	1
Orosi	C.2	Rd. 130	Walnut Ave.	Ave. 419	W. Side	Broken sidewalk	8	Poor Condition	1
Orosi	C.3	Rd. 130	Walnut Ave.	Ave. 419	W. Side	Broken sidewalk	2	Poor Condition	1
Orosi	C.4	Rd. 130	Walnut Ave.	Ave. 419	W. Side	Cross Slope	220	2.6%-3.3%	1
Orosi	C.5	Rd. 130	Walnut Ave.	Ave. 419	W. Side	Driveway	19	2	1
Orosi	C.6	Rd. 130	Walnut Ave.	Ave. 419	W. Side	Gap	100	Single property	1
Orosi	C.7	Rd. 130	Walnut Ave.	Ave. 419	W. Side	Cross Slope	40	3.2%-4.4%	1
Orosi	C.8	Rd. 130	Walnut Ave.	Ave. 419	W. Side	Gap	110	Single property	1
Orosi	D.1	Rd. 130	Ave. 417	Walnut Ave.	W. Side	Gap	115	Multiple properties	5
Orosi	D.10	Ave. 417	DEAD END	Rd. 130	S. Side	Cross Slope	145	2.6%-4.2%	5
Orosi	D.11	Ave. 417	DEAD END	Rd. 130	S. Side	Offset	1"		5
Orosi	D.12	Ave. 417	DEAD END	Rd. 130	S. Side	Offset	1/2"		5
Orosi	D.13	Ave. 417	DEAD END	Rd. 130	S. Side	Gap	75	Single property	5
Orosi	D.15	Rd. 130	Miller Rd.	Ave. 417	W. Side	Gap	125	Multiple properties	5
Orosi	D.16	Rd. 130	Miller Rd.	Ave. 417	W. Side	Offset	1"	Crack Control joint	5
Orosi	D.17	Rd. 130	Miller Rd.	Ave. 417	W. Side	Cross Slope	90	2.8%-3.5%	5
Orosi	D.2	Rd. 130	Ave. 417	Walnut Ave.	W. Side	Offset	2"	Construction Joint	5
Orosi	D.3	Rd. 130	Ave. 417	Walnut Ave.	W. Side	Driveway	22	1	5
Orosi	D.5	Ave. 417	DEAD END	Rd. 130	N. Side	Obstruction	1.6'-2.5'	6	5
Orosi	D.6	Ave. 417	DEAD END	Rd. 130	Both Sides	Driveway	22	20	5
Orosi	D.7	Ave. 417	DEAD END	Rd. 130	N. Side	Cross Slope	126	3.0%-4.7%	5
Orosi	D.8	Ave. 417	DEAD END	Rd. 130	N. Side	Offset	1/4"		5
Orosi	D.9	Ave. 417	DEAD END	Rd. 130	S. Side	Offset	1/2"		5
Orosi	E.10	Miller Rd.	Vista Ct.	Pacifica Ct.	S. Side	Cross Slope	60	3.6%-5.5%	5
Orosi	E.12	Pacifica Ct.	DEAD END	Miller Ave.	Both Sides	Driveway	22	5	5
Orosi	E.13	Pacifica Ct.	DEAD END	Miller Ave.	E. Side	Offset	1/2"		5
Orosi	E.16	Rd. 130	Ave. 416	Miller Ave.	W. Side	Offset	1/4"		3
Orosi	E.17	Rd. 130	Ave. 416	Miller Ave.	Both Sides	Driveway	22	8	3
Orosi	E.18	Rd. 130	Ave. 416	Miller Ave.	W. Side	Cross Slope	40	2.8%-3.3%	3
Orosi	E.19	Rd. 131	Ave. 416	Miller Ave.	W. Side	Gap	115	Multiple properties	3
Orosi	E.2	Miller Rd.	Ralph Rd.	Rd. 130	N. Side	Cross Slope	280	2.6-3.9%	5
Orosi	E.22	Ave. 416	Ralph Rd.	Rd. 130	Both Sides	Driveway	14	12	3
Orosi	E.23	Ave. 416	Lincoln Rd.	Rd. 130	N. Side	Cross Slope	78	2.6-3.7%	3
Orosi	E.26	Ave. 416	Ralph Rd.	Lincoln Rd.	N. Side	Broken sidewalk	4	poor Condition	3
Orosi	E.27	Ave. 416	Ralph Rd.	Lincoln Rd.	N. Side	Cross Slope	105	3.1-3.4%	3
Orosi	E.3	Miller Rd.	Ralph Rd.	Rd. 130	Both Sides	Driveway	22	19	5
Orosi	E.30	Ave. 416	Lincoln Rd.	Rd. 130	S. Side	Cross Slope	35	3.1%-3.3%	3
Orosi	E.31	Ave. 416	Lincoln Rd.	Rd. 130	S. Side	Driveway	27	1	3
Orosi	E.34	Rd. 130	Ave. 416	Miller Ave.	E. Side	Gap	120	Multiple properties	3
Orosi	E.35	Rd. 130	Ave. 416	Miller Ave.	E. Side	Driveway	26	2	3
Orosi	E.36	Rd. 130	Ave. 416	Miller Ave.	E. Side	Cross Slope	183	2.4-4.2%	3
Orosi	E.37	Rd. 130	Ave. 416	Miller Ave.	E. Side	End of Sidewalk			3
Orosi	E.4	Miller Rd.	Ralph Rd.	Vista Ct.	S. Side	Cross Slope	40	3.2%-4.1%	5
Orosi	E.6	Vista Ct.	DEAD END	Miller Ave.	W. Side	Cross Slope	120	2.4-3.5%	5
Orosi	E.7	Vista Ct.	DEAD END	Miller Ave.	Both Sides	Driveway	22	5	5
Orosi	E.9	Miller Rd.	Vista Ct.	Pacifica Ct.	S. Side	Offset	1/2"		5
Orosi	F.10	Miller Ave.	Rd. 128	Ralph Rd.	N. Side	Obstruction	2	Power pole	3
Orosi	F.11	Miller Ave.	Rd. 128	Ralph Rd.	S. Side	Cross Slope	110	2.8-3.4%	3
Orosi	F.12	Miller Ave.	Rd. 128	Ralph Rd.	S. Side	Gap	140	Multiple properties	3
Orosi	F.14	Ralph Rd.	Ave. 416	Miller Ave.	W. Side	Driveway	54	1	3
Orosi	F.15	Ralph Rd.	Ave. 416	Miller Ave.	W. Side	Sidewalk Width	36	3.4' sidewalk width	3
Orosi	F.16	Ralph Rd.	Ave. 416	Miller Ave.	W. Side	Gap	100	Multiple properties	3
Orosi	F.17	Ralph Rd.	Ave. 416	Miller Ave.	W. Side	Obstruction	2.4	Mailbox	3
Orosi	F.19	Ave. 416	Rd. 128	Ralph Rd.	N. Side	Driveway	25	2	3
Orosi	F.2	Ralph Rd.	Ave. 416	Miller Ave.	Both Sides	Driveway	16	5	3
Orosi	F.20	Ave. 416	Rd. 128	Ralph Rd.	N. Side	Cross Slope	102	2.4-5.5%	3
Orosi	F.21	Ave. 416	Rd. 128	Ralph Rd.	N. Side	Driveway	34	1	3
Orosi	F.22	Ave. 416	Rd. 128	Ralph Rd.	N. Side	Broken sidewalk	8	Poor Condition	3
Orosi	F.23	Ave. 416	Rd. 128	Ralph Rd.	S. Side	Driveway	22	1	3
Orosi	F.24	Ave. 416	Rd. 128	Ralph Rd.	S. Side	Cross Slope	47	2.6%-3.2%	3
Orosi	F.3	Ralph Rd.	Ave. 416	Miller Ave.	E. Side	Sidewalk Width	277	2.9' sidewalk width	3
Orosi	F.4	Ralph Rd.	Ave. 416	Miller Ave.	E. Side	Offset	2"		3
Orosi	F.5	Ralph Rd.	Ave. 416	Miller Ave.	E. Side	Cross Slope	90	2.2%-3.3%	3
Orosi	F.7	Miller Ave.	Rd. 128	Ralph Rd.	N. Side	Gap	207	Multiple properties	3
Orosi	F.8	Miller Ave.	Rd. 128	Ralph Rd.	Both Sides	Driveway	21	7	3
Orosi	F.9	Miller Ave.	Rd. 128	Ralph Rd.	N. Side	Cross Slope	126	2.4%-3.3%	3
Orosi	G.10	Miller Ave.	Eddy Rd.	Claude Rd.	Both Sides	Driveway	19	5	5
Orosi	G.11	Miller Ave.	Eddy Rd.	Claude Rd.	N. Side	Obstruction	2.4' -1.5'	2 Mailboxes	5
Orosi	G.13	Eddy Rd.	El Monte Way	Miller Ave.	W. Side	Cross Slope	100	3.1%-4.5%	5
Orosi	G.14	Eddy Rd.	El Monte Way	Miller Ave.	W. Side	Driveway	16	4	5

Sorted by Community

Path of Travel Inventory

Orosi	G.15	Eddy Rd.	El Monte Way	Miller Ave.	W. Side	Broken sidewalk	54	Poor Condition	5
Orosi	G.17	Ave. 416	Eddy Rd.	Rd. 127	S. Side	Cross Slope	90	3.2%-4.1%	1
Orosi	G.18	Ave. 416	Eddy Rd.	Rd. 127	S. Side	Driveway	16	2	1
Orosi	G.2	Claude Rd.	Miller Rd.	Ave. 417	E. Side	Gap	180	Multiple properties	5
Orosi	G.21	Ave. 416	Rd. 127	Rd. 128	S. Side	Driveway	20	2	2
Orosi	G.22	Ave. 416	Rd. 127	Rd. 128	S. Side	Cross Slope	273	2.4%-6.3%	2
Orosi	G.23	Ave. 416	Rd. 127	Rd. 128	S. Side	Driveway	54	1	2
Orosi	G.24	Ave. 416	Claude Rd.	Rd. 128	N. Side	Cross Slope	195	3.0%-6.3%	2
Orosi	G.25	Ave. 416	Claude Rd.	Rd. 128	N. Side	Driveway	26	4	2
Orosi	G.26	Ave. 416	Claude Rd.	Rd. 128	N. Side	Broken sidewalk	5	Poor Condition	2
Orosi	G.29	Ave. 416	Eddy Rd.	Claude Rd.	N. Side	Cross Slope	155	2.4%-4.7%	1
Orosi	G.3	Claude Rd.	Miller Rd.	Ave. 417	E. Side	Gap	90	Multiple properties	5
Orosi	G.30	Ave. 416	Eddy Rd.	Claude Rd.	N. Side	Driveway	26	3	1
Orosi	G.31	Ave. 416	Eddy Rd.	Claude Rd.	N. Side	Obstruction	2.2	Mailbox	1
Orosi	G.32	Ave. 416	Eddy Rd.	Claude Rd.	N. Side	Broken sidewalk	4	Poor Condition	1
Orosi	G.34	Eddy Rd.	El Monte Way	Miller Ave.	E. Side	Driveway	37	6	3
Orosi	G.35	Eddy Rd.	El Monte Way	Miller Ave.	E. Side	Broken sidewalk	7	Poor Condition	3
Orosi	G.37	Miller Ave.	Eddy Rd.	Claude Rd.	S. Side	Broken sidewalk	56	Poor Condition	5
Orosi	G.38	Miller Ave.	Eddy Rd.	Claude Rd.	S. Side	Gap	40	Single property	5
Orosi	G.39	Miller Ave.	Eddy Rd.	Claude Rd.	S. Side	Gap	55	Single property	5
Orosi	G.42	Miller Ave.	Claude Rd.	Rd. 128	S. Side	Gap	70	Multiple properties	5
Orosi	G.43	Miller Ave.	Claude Rd.	Rd. 128	S. Side	Cross Slope	120	2.4%-5.4%	5
Orosi	G.44	Miller Ave.	Claude Rd.	Rd. 128	Both Sides	Driveway	19	6	5
Orosi	G.45	Miller Ave.	Claude Rd.	Rd. 128	S. Side	Obstruction	1.8	Power pole	5
Orosi	G.46	Miller Ave.	Claude Rd.	Rd. 128	N. Side	Gap	70	Multiple properties	5
Orosi	G.47	Miller Ave.	Claude Rd.	Rd. 128	N. Side	Offset	1"	Depressed Segment 2 offsets	5
Orosi	G.48	Miller Ave.	Claude Rd.	Rd. 128	N. Side	Gap	143	Multiple properties	5
Orosi	G.49	Claude Rd.	El Monte Way	Miller Ave.	W. Side	Gap	242	Multiple properties	5
Orosi	G.6	Miller Ave.	Eddy Rd.	Claude Rd.	N. Side	Sidewalk Width	159	3.3' sidewalk width	3
Orosi	G.7	Miller Ave.	Eddy Rd.	Claude Rd.	N. Side	Offset	3/4"		3
Orosi	G.8	Miller Ave.	Eddy Rd.	Claude Rd.	N. Side	Broken sidewalk	155	Extremely Damaged sidewalk	3
Orosi	G.9	Miller Ave.	Eddy Rd.	Claude Rd.	N. Side	Obstruction	1.8	2 Mailboxes	3
Orosi	H.1	Rd. 125	Ave. 416	Miller Ave.	W. Side	Cross Slope	297	2.4%-3.9%	3
Orosi	H.11	Ave. 416	David Rd.	Eddy Rd.	S. Side	Offset	1/2"		1
Orosi	H.12	Ave. 416	David Rd.	Eddy Rd.	S. Side	Driveway	28	3	1
Orosi	H.13	Ave. 416	David Rd.	Eddy Rd.	S. Side	Obstruction	1.9	Light Pole	1
Orosi	H.14	Ave. 416	David Rd.	Eddy Rd.	S. Side	Broken sidewalk	4	Poor Condition	1
Orosi	H.15	Ave. 416	David Rd.	Eddy Rd.	S. Side	Gap	45	Single property	1
Orosi	H.16	Ave. 416	David Rd.	Eddy Rd.	S. Side	Cross Slope	42	2.3%-10.6%	1
Orosi	H.19	Ave. 416	Rd. 216	Eddy Rd.	Both Sides	Driveway	18	5	1
Orosi	H.2	Rd. 125	Ave. 416	Miller Ave.	W. Side	Trans to Driveway	2 Driveway	need transitions	3
Orosi	H.20	Ave. 416	Rd. 216	Eddy Rd.	N. Side	Obstruction	1.7	Power pole	1
Orosi	H.21	Ave. 416	Rd. 216	Eddy Rd.	N. Side	Cross Slope	22	2.6%-3.6%	1
Orosi	H.24	Ave. 416	Rd. 125	Rd. 126	N. Side	Broken sidewalk	10	Poor Condition	2
Orosi	H.25	Ave. 416	Rd. 125	Rd. 126	N. Side	Cross Slope	160	2.4%-5.0%	2
Orosi	H.26	Ave. 416	Rd. 125	Rd. 126	N. Side	Gap	147	Multiple properties	2
Orosi	H.27	Ave. 416	Rd. 125	Rd. 126	N. Side	Trans to Driveway	2 Driveway	need transitions	2
Orosi	H.28	Ave. 416	Rd. 125	Rd. 126	N. Side	Broken sidewalk	34	Poor Condition	2
Orosi	H.3	Rd. 125	Ave. 416	Miller Ave.	W. Side	Driveway	26	1	3
Orosi	H.30	Rd. 125	Ave. 416	Miller Ave.	E. Side	Broken sidewalk	45	Poor Condition	3
Orosi	H.31	Rd. 125	Ave. 416	Miller Ave.	E. Side	Cross Slope	30	2.9%-3.1%	3
Orosi	H.32	Rd. 125	Ave. 416	Miller Ave.	E. Side	Gap	130	Multiple properties	3
Orosi	H.35	Miller Ave.	Rd. 125	Rd. 126	N. Side	Gap	34	Single property	5
Orosi	H.36	Miller Ave.	Rd. 125	Rd. 126	Both Sides	Driveway	22	4	5
Orosi	H.39	Miller Ave.	Rd. 125	Rd. 126	N. Side	Gap	130	Multiple properties	5
Orosi	H.42	Miller Ave.	Rd, 126	Eddy Rd.	N. Side	Obstruction	1.9	Power pole	3
Orosi	H.43	Miller Ave.	Rd, 126	Eddy Rd.	N. Side	Offset	3/4"		3
Orosi	H.44	Miller Ave.	Rd, 126	Eddy Rd.	S. Side	Broken sidewalk	85	Poor Condition	3
Orosi	H.47	Rd. 126	Ave. 416	Miller Ave.	W. Side	Gap	134	Multiple properties	3
Orosi	H.48	Rd. 126	Ave. 416	Miller Ave.	W. Side	Driveway	28	1	3
Orosi	H.49	Rd. 126	Ave. 416	Miller Ave.	W. Side	Driveway	42	1	3
Orosi	H.5	Ave. 416	Rd. 125	David Rd.	S. Side	Offset	1.5"	Root Uplift	2
Orosi	H.6	Ave. 416	Rd. 125	David Rd.	S. Side	Cross Slope	145	2.6%-4.7%	2
Orosi	H.7	Ave. 416	Rd. 125	David Rd.	S. Side	Offset	3/4"		2
Orosi	H.8	Ave. 416	Rd. 125	David Rd.	S. Side	Trans to Driveway	2 Driveway	need transitions	2
Orosi	I.10	Rd. 125	Buena Vista Ave.	Walnut Ave.	W. Side	Cross Slope	180	2.6%-4.8%	5
Orosi	I.14	Ave. 417	Rd. 125	Rd. 126	N. Side	Gap	350	Multiple properties	5
Orosi	I.15	Ave. 417	Rd. 125	Rd. 126	N. Side	Cross Slope	132	2.7%-5.4%	5
Orosi	I.16	Ave. 417	Rd. 125	Rd. 126	N. Side	Driveway	16	3	5
Orosi	I.17	Ave. 417	Rd. 125	Rd. 126	N. Side	Obstruction	2.7	Mailbox	5
Orosi	I.18	Ave. 417	Rd. 125	Rd. 126	N. Side	Gap	50	Single property	5
Orosi	I.2	Walnut Ave.	Rd. 125	Rd. 126	N. Side	Gap	234	Multiple properties	5
Orosi	I.21	Rd. 126	Miller Rd.	Ave. 417	W. Side	Gap	135	Multiple properties	1
Orosi	I.22	Rd. 126	Miller Rd.	Ave. 417	W. Side	Driveway	25	2	1
Orosi	I.23	Rd. 126	Miller Rd.	Ave. 417	E. Side	Obstruction	1.2	Mailbox	1
Orosi	I.24	Rd. 126	Miller Rd.	Ave. 417	E. Side	End of sidewalk			1
Orosi	I.25	Rd. 126	Ave. 417	Walnut Ave.	W. Side	Gap	80	Multiple properties	1
Orosi	I.26	Rd. 126	Ave. 417	Walnut Ave.	W. Side	Gap	138	Multiple properties	1
Orosi	I.29	Walnut Ave.	Rd. 125	Rd. 126	S. Side	Gap	94	Multiple properties	5
Orosi	I.3	Walnut Ave.	Rd. 125	Rd. 126	N. Side	Cross Slope	68	4.3%-5.4%	5
Orosi	I.30	Walnut Ave.	Rd. 125	Rd. 126	S. Side	Cross Slope	86	2.6%-5.1%	5
Orosi	I.31	Walnut Ave.	Rd. 125	Rd. 126	S. Side	Obstruction	2.6	2 Mailboxes	5
Orosi	I.32	Walnut Ave.	Rd. 125	Rd. 126	S. Side	Gap	37	Single property	5
Orosi	I.34	Rd. 125	Ave. 417	Walnut Ave.	E. Side	Cross Slope	129	3.0%-6.4%	5
Orosi	I.35	Rd. 125	Ave. 417	Walnut Ave.	E. Side	Driveway	12	3	5
Orosi	I.36	Rd. 125	Ave. 417	Walnut Ave.	E. Side	Gap	70	Single property	5
Orosi	I.4	Walnut Ave.	Rd. 125	Rd. 126	N. Side	Obstruction	2.1	3 Mailboxes	5
Orosi	I.5	Walnut Ave.	Rd. 125	Rd. 126	Both Sides	Driveway	19	16	5
Orosi	I.6	Walnut Ave.	Rd. 125	Rd. 126	N. Side	Gap	40	Single property	5
Orosi	I.7	Walnut Ave.	Rd. 125	Rd. 126	N. Side	Gap	200	Multiple properties	5
Orosi	I.9	Rd. 125	Buena Vista Ave.	Walnut Ave.	Both Sides	Driveway	19	16	5
Orosi	J.1	Whittaker Ave.	Rd. 125	Van Tassel Rd.	Both Sides	Driveway	22	5	5
Orosi	J.11	Ave. 419	Van Tassel Rd.	Rd. 126	S. Side	Offset	1"		3
Orosi	J.12	Ave. 419	Van Tassel Rd.	Rd. 126	S. Side	Cross Slope	84	3.1%-7.0%	3
Orosi	J.13	Ave. 419	Van Tassel Rd.	Rd. 126	S. Side	Gap	260	Multiple properties	3
Orosi	J.14	Ave. 419	Van Tassel Rd.	Rd. 126	Both Sides	Driveway	17	4	3
Orosi	J.15	Rd. 126	Walnut Ave.	Ave. 419	W. Side	Gap	632	Single property	1
Orosi	J.16	Rd. 126	Walnut Ave.	Ave. 419	W. Side	Obstruction	1.7	Mailbox and power poll	1
Orosi	J.17	Rd. 126	Walnut Ave.	Ave. 419	W. Side	Gap	284	Multiple properties	1
Orosi	J.18	Rd. 125	Walnut Ave.	Whittaker Ave.	E. Side	Gap	15	Single property	5
Orosi	J.19	Rd. 125	Walnut Ave.	Whittaker Ave.	E. Side	Gap	38	Single property	5

Sorted by Community

Path of Travel Inventory

Orosi	J.2	Whittaker Ave.	Rd. 125	Van Tassel Rd.	N. Side	Offset	1/2"		5
Orosi	J.21	Van Tessel Rd.	Whittaker Ave.	Barton Ave.	E. Side	Cross Slope	18	3.1%-3.5%	5
Orosi	J.22	Van Tessel Rd.	Barton Ave.	Ave. 419	E. Side	Offset	3/4"	Tripping hazard	5
Orosi	J.23	Van Tessel Rd.	Barton Ave.	Ave. 419	E. Side	Cross Slope	30	3.4%-4.2%	5
Orosi	J.25	Rd. 125	Walnut Ave.	Whittaker Ave.	W. Side	Cross Slope	53	2.6%-3.4%	5
Orosi	J.26	Rd. 125	Walnut Ave.	Whittaker Ave.	W. Side	Driveway	18	3	5
Orosi	J.4	Van Tessel Rd.	Whittaker Ave.	Barton Ave.	W. Side	Cross Slope	87	2.8%-4.2%	5
Orosi	J.7	Van Tessel Rd.	Whittaker Ave.	Ave. 419	Both Sides	Driveway	22	9	5
Orosi	J.8	Van Tessel Rd.	Barton Ave.	Ave. 419	W. Side	Cross Slope	122	2.5%-3.2%	5
Orosi	K.1	Whittaker Ave.	Rd. 124	Rd. 125	S. Side	Cross Slope	36	3.0%-3.3%	5
Orosi	K.10	Barton Ave.	Rd. 124	Van Tassel Rd.	N. Side	Cross Slope	45	2.9%-3.5%	5
Orosi	K.11	Barton Ave.	Rd. 124	Van Tassel Rd.	N. Side	Offset	1/2"		5
Orosi	K.13	Rd. 124	Barton Ave.	Ave. 419	E. Side	Cross Slope	73	2.3%-4.1%	5
Orosi	K.15	Ave. 419	Rd. 124	Van Tassel Rd.	Both Sides	Driveway	22	18	5
Orosi	K.16	Ave. 419	Rd. 124	Van Tassel Rd.	S. Side	Driveway	11	1	5
Orosi	K.17	Ave. 419	Rd. 124	Van Tassel Rd.	S. Side	Cross Slope	10	5.2%-8.2%	5
Orosi	K.2	Whittaker Ave.	Rd. 124	Rd. 125	Both Sides	Driveway	22	14	5
Orosi	K.5	Rd. 124	Whittaker Ave.	Barton Ave.	E. Side	Cross Slope	142	3.5%-4.2%	5
Orosi	K.7	Barton Ave.	Rd. 124	Van Tassel Rd.	Both Sides	Driveway	20	26	5
Orosi	K.8	Barton Ave.	Rd. 124	Van Tassel Rd.	S. Side	Offset	1/2"	Tripping hazard	5
Orosi	K.9	Barton Ave.	Rd. 124	Van Tassel Rd.	S. Side	Cross Slope	56	2.8%-3.8%	5
Orosi	L.1	Buenna Vista Ave.	Colony St.	Rd. 125	Both Sides	Driveway	22	6	5
Orosi	L.11	Buenna Vista Ave.	Stewart St.	Rd. 125	N. Side	Cross Slope	175	3.0%-4.3%	5
Orosi	L.13	Buenna Vista Ave.	Colony St.	Stewart St.	N. Side	Cross Slope	175	3.0%-3.6%	5
Orosi	L.15	Colony St.	Buena Vista Ave.	Dennison Dr.	E. Side	Cross Slope	221	2.7%-3.9%	5
Orosi	L.17	Dennison Dr.	Colony St.	Stewart St.	S. Side	Cross Slope	176	2.6%-4.8%	5
Orosi	L.19	Stewart St.	Buena Vista Ave.	Dennison Dr.	W. Side	Cross Slope	241	2.4%-3.7%	5
Orosi	L.2	Buenna Vista Ave.	Colony St.	Rd. 125	S. Side	Cross Slope	190	2.9%-4.4%	5
Orosi	L.3	Colony St.	Buena Vista Ave.	Dennison Dr.	Both Sides	Driveway	22	16	5
Orosi	L.4	Colony St.	Buena Vista Ave.	Dennison Dr.	W. Side	Cross Slope	192	2.8%-4.0%	5
Orosi	L.6	Dennison Dr.	Rd. 124	Colony St.	S. Side	Cross Slope	80	2.9%-4.2%	5
Orosi	L.7	Dennison Dr.	Rd. 124	Stewart St.	Both Sides	Driveway	22	6	5
Orosi	L.8	Stewart St.	Buena Vista Ave.	Dennison Dr.	Both Sides	Driveway	22	14	5
Orosi	L.9	Stewart St.	Buena Vista Ave.	Dennison Dr.	E. Side	Cross Slope	75	2.5%-3.7%	5
Orosi	M.11	Badger Ave.	Wilsonia Ave.	Rd. 124	S. Side	Offset	3/4"		5
Orosi	M.12	Badger Ave.	Wilsonia Ave.	Rd. 124	S. Side	Cross Slope	120	2.7%-5.3%	5
Orosi	M.13	Badger Ave.	Wilsonia Ave.	Rd. 124	Both Sides	Driveway	22	16	5
Orosi	M.16	Rd.124	Badger Ave.	Whittaker Ave.	W. Side	End of sidewalk			3
Orosi	M.17	Rd.124	Badger Ave.	Whittaker Ave.	E. Side	Gap	160	Single property	3
Orosi	M.18	Rd. 124	Dennison Dr.	Badger Ave.	E. Side	Cross Slope	90	3.2%-4.0%	3
Orosi	M.2	Wilsonia Ave.	Sequia Ave.	Twin Peaks Ave.	E. Side	Cross Slope	62	2.4%-4.3%	5
Orosi	M.21	Rd.124	Sequia Ave.	Dennison Dr.	E. Side	Cross Slope	315	2.7%-4.4%	3
Orosi	M.23	Rd. 124	Sequia Ave.	Badger Ave.	W. Side	Cross Slope	300	2.6%-4.4%	3
Orosi	M.24	Sequoia Ave.	Wilsonia Ave.	Rd. 124	N. Side	Cross Slope	58	3.2%-6.5%	5
Orosi	M.25	Sequoia Ave.	Wilsonia Ave.	Rd. 124	Both Sides	Driveway	22	8	5
Orosi	M.27	Granite Ct.	DEAD END	Sequia Ave.	Both Sides	Driveway	22	8	5
Orosi	M.28	Granite Ct.	DEAD END	Sequia Ave.	W. Side	Cross Slope	42	3.2%-4.2%	5
Orosi	M.29	Granite Ct.	DEAD END	Sequia Ave.	E. Side	Gap	210	Multiple properties	5
Orosi	M.3	Wilsonia Ave.	Sequia Ave.	Twin Peaks Ave.	Both Sides	Driveway	24	10	5
Orosi	M.32	Paradise Ct.	DEAD END	Sequia Ave.	Both Sides	Driveway	22	8	5
Orosi	M.33	Paradise Ct.	DEAD END	Sequia Ave.	E. Side	Gap	210	Multiple properties	5
Orosi	M.35	Sequoia Ave.	Paradise Ct.	Rd. 124	S. Side	Gap	86	Single property	5
Orosi	M.5	Twin Peaks Ave.	Wilsonia Ave.	DEAD END	S. Side	Gap	430	Multiple properties	5
Orosi	M.6	Twin Peaks Ave.	Wilsonia Ave.	DEAD END	Both Sides	Driveway	22	9	5
Orosi	M.7	Twin Peaks Ave.	Wilsonia Ave.	DEAD END	N. Side	Cross Slope	93	2.8%-3.7%	5
Orosi	M.9	Wilsonia Ave.	Twin Peaks Ave.	Badger Ave.	E. Side	Cross Slope	175	2.8%-3.7%	5
Orosi	N.1	Rd. 124	Ave. 416	Sequia Ave.	W. Side	Gap	234	Multiple properties	3
Orosi	N.10	Ave. 416	Rd. 120	Rd. 124	S. Side	Driveway	42	4	2
Orosi	N.11	Ave. 416	Rd. 120	Rd. 124	S. Side	Cross Slope	50	2.6%-3.0%	2
Orosi	N.14	Ave. 416	Rd. 124	Rd. 125	S. Side	Obstruction	2.4	Signal light	2
Orosi	N.15	Ave. 416	Rd. 124	Rd. 125	S. Side	Cross Slope	100	2.4%-3.7%	2
Orosi	N.16	Ave. 416	Rd. 124	Rd. 125	S. Side	Offset	1/2"		2
Orosi	N.17	Ave. 416	Rd. 124	Rd. 125	S. Side	Driveway	20	1	2
Orosi	N.18	Ave. 416	Rd. 124	Rd. 125	S. Side	Offset	1/2"		2
Orosi	N.19	Ave. 416	Rd. 124	Rd. 125	N. Side	Gap	400	Multiple properties	2
Orosi	N.2	Rd. 124	Ave. 416	Sequia Ave.	W. Side	Offset	3/4"		3
Orosi	N.21	Rd. 124	Ave. 416	Sequia Ave.	E. Side	Gap	327	Multiple properties	3
Orosi	N.22	Rd. 124	Ave. 416	Sequia Ave.	E. Side	Cross Slope	90	3.3%-3.9%	3
Orosi	N.23	Rd. 124	Ave. 416	Sequia Ave.	E. Side	Driveway	25	1	3
Orosi	N.3	Rd. 124	Ave. 416	Sequia Ave.	W. Side	Trans to Driveway	1 Driveway	need transitions	3
Orosi	N.5	Ave. 416	Rd. 120	Rd. 124	N. Side	Obstruction	1.5	Power pole	2
Orosi	N.6	Ave. 416	Rd. 120	Rd. 124	N. Side	Cross Slope	187	2.7%-3.6%	2
Orosi	N.7	Ave. 416	Rd. 120	Rd. 124	N. Side	Driveway	29	2	2
Orosi	N.8	Ave. 416	Rd. 120	Rd. 124	N. Side	End of sidewalk			2
Orosi	N.9	Ave. 416	Rd. 120	Rd. 124	S. Side	End of sidewalk			2
Orosi	O.10	Elrod Rd.	Ave. 415	Ella Ave.	W. Side	Gap	130	Multiple properties	5
Orosi	O.11	Elrod Rd.	Ave. 415	Ella Ave.	W. Side	Cross Slope	90	2.4%-4.0%	5
Orosi	O.13	Ave. 415	Rd. 124	Elrod Rd.	N. Side	Cross Slope	203	2.6%-5.5%	5
Orosi	O.14	Ave. 415	Rd. 124	Elrod Rd.	Both Sides	Driveway	22	20	5
Orosi	O.15	Ave. 415	Rd. 124	Elrod Rd.	Both Sides	Obstruction	2'	8 Mailboxes	5
Orosi	O.16	Ave. 415	Rd. 124	Elrod Rd.	N. Side	Offset	1"		5
Orosi	O.17	Ave. 415	Rd. 124	Elrod Rd.	N. Side	Gap	34	Single property	5
Orosi	O.18	Ave. 415	Rd. 124	Elrod Rd.	N. Side	Offset	1/2"		5
Orosi	O.19	Ave. 415	Rd. 124	Elrod Rd.	N. Side	Gap	30	Single property	5
Orosi	O.2	Ella Ave.	Rd. 124	Elrod Rd.	S. Side	Cross Slope	174	2.8%-5.8%	5
Orosi	O.22	Ave. 415	Rd. 124	Elrod Rd.	S. Side	Gap	40	Single property	5
Orosi	O.23	Ave. 415	Rd. 124	Elrod Rd.	S. Side	Broken sidewalk	4	Poor Condition	5
Orosi	O.24	Ave. 415	Rd. 124	Elrod Rd.	S. Side	Obstruction	2'	4 Mailboxes	5
Orosi	O.25	Ave. 415	Rd. 124	Elrod Rd.	S. Side	Gap	38	Single property	5
Orosi	O.27	Elrod Rd.	Risley Ave.	Ave 415	W. Side	Cross Slope	3.5	5.00%	5
Orosi	O.28	Elrod Rd.	Risley Ave.	Ave 415	W. Side	Obstruction	2.2	Fire hydrant	5
Orosi	O.3	Ella Ave.	Rd. 124	Elrod Rd.	Both Sides	Driveway	22	21	5
Orosi	O.30	Risley Ave.	Rd. 124	Elrod Rd.	Both Sides	Driveway	22	20	5
Orosi	O.31	Risley Ave.	Rd. 124	Elrod Rd.	N. Side	Obstruction	1.2'-2.2'	4 Mailboxes	5
Orosi	O.32	Risley Ave.	Rd. 124	Elrod Rd.	N. Side	Offset	1/2"		5
Orosi	O.33	Risley Ave.	Rd. 124	Elrod Rd.	N. Side	Cross Slope	75	2.5%-3.6%	5
Orosi	O.34	Risley Ave.	Rd. 124	Elrod Rd.	N. Side	Gap	100	Multiple properties	5
Orosi	O.35	Risley Ave.	Rd. 124	Elrod Rd.	N. Side	Gap	50	Single property	5
Orosi	O.38	Risley Ave.	Rd. 124	Elrod Rd.	S. Side	Gap	35	Single property	5
Orosi	O.39	Risley Ave.	Rd. 124	Elrod Rd.	S. Side	Cross Slope	111	2.6%-5.0%	5
Orosi	O.4	Ella Ave.	Rd. 124	Elrod Rd.	S. Side	Obstruction	2.2	4 Mailboxes	5

Sorted by Community

Path of Travel Inventory

Orosi	O.40	Risley Ave.	Rd. 124	Elrod Rd.	S. Side	Obstruction	2	6 Mailboxes	5
Orosi	O.41	Risley Ave.	Rd. 124	Elrod Rd.	S. Side	Obstruction	1.6	Fire hydrant	5
Orosi	O.42	Risley Ave.	Rd. 124	Elrod Rd.	S. Side	Obstruction	2.5	Overgrown Vegitation	5
Orosi	O.43	Elrod Rd.	Risley Ave.	Ella Ave.	E. Side	Obstruction	2	5 Mailboxes	5
Orosi	O.44	Elrod Rd.	Ave. 415	Ella Ave.	E. Side	Gap	65	Multiple properties	5
Orosi	O.45	Elrod Rd.	Ave. 415	Ella Ave.	E. Side	Cross Slope	70	3.8%-6.6%	5
Orosi	O.46	Elrod Rd.	Ave. 415	Ella Ave.	E. Side	Gap	54	Single property	5
Orosi	O.47	Elrod Rd.	Rd. 124	Elrod Rd.	N. Side	Gap	124	Multiple properties	5
Orosi	O.48	Ella Ave.	Rd. 124	Elrod Rd.	N. Side	Obstruction	2	4 Mailboxes	5
Orosi	O.49	Ella Ave.	Rd. 124	Elrod Rd.	N. Side	Broken sidewalk	30	Poor Condition	5
Orosi	O.5	Ella Ave.	Rd. 124	Elrod Rd.	S. Side	Gap	157	Multiple properties	5
Orosi	O.50	Ella Ave.	Rd. 124	Elrod Rd.	N. Side	Gap	30	Single property	5
Orosi	O.51	Ella Ave.	Rd. 124	Elrod Rd.	N. Side	Offset	1/2"		5
Orosi	O.52	Ella Ave.	Rd. 124	Elrod Rd.	N. Side	Gap	120	Multiple properties	5
Orosi	O.54	Rd. 124	Ella Ave.	El Monte Way	E. Side	Gap	140	Single property	3
Orosi	O.55	Rd. 124	Ella Ave.	El Monte Way	E. Side	Driveway	24		3
Orosi	O.56	Rd. 124	Ella Ave.	El Monte Way	E. Side	Cross Slope	20	2.6%-3.3%	3
Orosi	O.57	Rd. 124	Ella Ave.	El Monte Way	W. Side	Driveway	42		3
Orosi	O.58	Rd. 124	Ella Ave.	El Monte Way	W. Side	Cross Slope	96	2.7%-4.4%	3
Orosi	O.59	Rd. 124	Ella Ave.	El Monte Way	W. Side	Gap	60	Single property	3
Orosi	O.6	Ella Ave.	Rd. 124	Elrod Rd.	S. Side	Driveway	14		5
Orosi	O.60	Rd. 124	Ave. 415	Ella Ave.	W. Side	Driveway	25		3
Orosi	O.61	Rd. 124	Ave. 415	Ella Ave.	W. Side	Cross Slope	40	2.5%-4.4%	3
Orosi	O.62	Rd. 124	Ave. 415	Ella Ave.	W. Side	Driveway	18	1	3
Orosi	O.63	Rd. 124	Ave. 415	Ella Ave.	W. Side	End of sidewalk			3
Orosi	O.64	Elrod Rd.	Risley Ave.	Ella Ave.	Both Sides	Driveway	22	11	5
Orosi	O.7	Ella Ave.	Rd. 124	Elrod Rd.	S. Side	Offset	1/2"		5
Orosi	O.8	Ella Ave.	Rd. 124	Elrod Rd.	S. Side	Gap	40	Single property	5
Orosi	P.1	David Rd.	Ella Ave.	Ave. 416	E. Side	Driveway	33	2	1
Orosi	P.10	David Rd.	Ave. 414	Ella Ave.	E. Side	Cross Slope	238	3.0%-4.5%	5
Orosi	P.11	David Rd.	Ave. 414	Ella Ave.	E. Side	Offset	1/2"		5
Orosi	P.12	David Rd.	Ave. 414	Ella Ave.	E. Side	Broken Sidewalk	8	Poor Condition	5
Orosi	P.13	David Rd.	Ave. 414	Ella Ave.	E. Side	Offset	1/2"		5
Orosi	P.14	David Rd.	Ave. 414	Ella Ave.	E. Side	Offset	1/4"		5
Orosi	P.15	David Rd.	Ave. 414	Ella Ave.	E. Side	Broken Sidewalk	2	Poor Condition	5
Orosi	P.17	David Rd.	Ella Ave.	Ave. 416	W. Side	Gap	120	Single property	3
Orosi	P.18	David Rd.	Ella Ave.	Ave. 416	W. Side	Gap	220	Multiple properties	3
Orosi	P.19	David Rd.	Ave. 414	Ella Ave.	W. Side	Cross Slope	353	2.4%-4.9%	5
Orosi	P.2	David Rd.	Ella Ave.	Ave. 416	E. Side	Cross Slope	76	2.8%-3.6%	3
Orosi	P.20	David Rd.	Ave. 414	Ella Ave.	W. Side	Offset	1"		5
Orosi	P.21	David Rd.	Ave. 414	Ella Ave.	W. Side	Broken Sidewalk	8	Poor Condition	5
Orosi	P.22	David Rd.	Ave. 414	Ella Ave.	W. Side	Gap	40	Single property	5
Orosi	P.23	David Rd.	Ave. 414	Ella Ave.	W. Side	Gap	98	Multiple properties	5
Orosi	P.3	David Rd.	Ella Ave.	Ave. 416	E. Side	Gap	55	Single property	3
Orosi	P.5	Ella Ave.	David Rd.	Rd. 126	N. Side	Gap	95	Single property	1
Orosi	P.6	Ella Ave.	David Rd.	Rd. 126	N. Side	Gap	130	Multiple properties	1
Orosi	P.7	David Rd.	Ave. 414	Ella Ave.	E. Side	Gap	33	Single property	5
Orosi	P.8	David Rd.	Ave. 414	Ella Ave.	E. Side	Obstruction	1.5	Mailbox	5
Orosi	P.9	David Rd.	Ave. 414	Ella Ave.	E. Side	Broken Sidewalk	16	Poor Condition	5
Orosi	Q.11	David Rd.	Ave. 413	Ave. 414	E. Side	Driveway	24	2	1
Orosi	Q.12	David Rd.	Ave. 413	Ave. 414	E. Side	Cross Slope	93	2.3%-5.3%	1
Orosi	Q.13	David Rd.	Ave. 413	Ave. 414	E. Side	Obstruction	1.7	Mailbox	1
Orosi	Q.16	David Rd.	Ave. 413	Luxor Ave.	W. Side	Cross Slope	17	3.0%-4.2%	5
Orosi	Q.17	David Rd.	Ave. 413	Luxor Ave.	W. Side	Obstruction	2.1	Mailbox	5
Orosi	Q.18	David Rd.	Ave. 413	Luxor Ave.	W. Side	Gap	123	Multiple properties	5
Orosi	Q.2	Ave. 414	Rd. 124	David Rd.	N. Side	Gap	70	Single property	5
Orosi	Q.20	Luxor Ave.	Rd. 124	David Rd.	S. Side	Gap	124	Multiple properties	5
Orosi	Q.21	Luxor Ave.	Rd. 124	David Rd.	S. Side	Obstruction	1.9	5 Mailboxes	5
Orosi	Q.22	Luxor Ave.	Rd. 124	David Rd.	S. Side	Cross Slope	43	3.6%-3.9%	5
Orosi	Q.23	Luxor Ave.	Rd. 124	David Rd.	S. Side	Gap	53	Single property	5
Orosi	Q.24	Luxor Ave.	Rd. 124	David Rd.	S. Side	Gap	50	Single property	5
Orosi	Q.25	Luxor Ave.	Rd. 124	David Rd.	S. Side	Offset	1"		5
Orosi	Q.26	Luxor Ave.	Rd. 124	David Rd.	S. Side	Gap	45	Single property	5
Orosi	Q.27	Luxor Ave.	Rd. 124	David Rd.	S. Side	Broken Sidewalk	36	Poor Condition	5
Orosi	Q.28	Luxor Ave.	Rd. 124	David Rd.	S. Side	Broken Sidewalk	142	Poor Condition	5
Orosi	Q.29	Luxor Ave.	Rd. 124	David Rd.	S. Side	Gap	95	Multiple properties	5
Orosi	Q.3	Ave. 414	Rd. 124	David Rd.	Both Sides	Driveway	22	12	5
Orosi	Q.33	David Rd.	Luxor Ave.	Ave. 414	W. Side	Cross Slope	225	2.6%-6.2%	5
Orosi	Q.34	David Rd.	Luxor Ave.	Ave. 414	W. Side	Obstruction	1.5	Mailbox	5
Orosi	Q.35	Luxor Ave.	Rd. 124	David Rd.	Both Sides	Driveway	22	13	5
Orosi	Q.4	Ave. 414	Rd. 124	David Rd.	N. Side	Cross Slope	50	2.5%-4.1%	5
Orosi	Q.5	Ave. 414	Rd. 124	David Rd.	N. Side	Broken Sidewalk	2	Poor Condition	5
Orosi	Q.6	Ave. 414	Rd. 124	David Rd.	N. Side	Gap	158	Multiple properties	5
Orosi	R.10	Ave. 413	David Rd.	Rd. 127	S. Side	Gap	52	Single property	1
Orosi	R.11	Ave. 413	David Rd.	Rd. 127	S. Side	Obstruction	2.5	3 Mailboxes	1
Orosi	R.12	Ave. 413	David Rd.	Rd. 127	S. Side	Driveway	24	6	1
Orosi	R.13	Ave. 413	David Rd.	Rd. 127	S. Side	Gap	54	Single property	1
Orosi	R.14	Ave. 413	David Rd.	Rd. 127	S. Side	Gap	238	Multiple properties	1
Orosi	R.3	Ave. 413	David Rd.	Rd. 127	N. Side	Cross Slope	60	2.8%-5.3%	1
Orosi	R.4	Ave. 413	David Rd.	Rd. 127	N. Side	Broken sidewalk	2	Poor Condition	1
Orosi	R.5	Ave. 413	David Rd.	Rd. 127	N. Side	Driveway	28	1	1
Orosi	R.6	Ave. 413	David Rd.	Rd. 127	S. Side	End of sidewalk			1
Orosi	R.7	Ave. 413	David Rd.	Rd. 127	S. Side	Broken sidewalk	4	Poor Condition	1
Orosi	R.8	Ave. 413	David Rd.	Rd. 127	S. Side	Bad transition			1
Orosi	R.9	Ave. 413	David Rd.	Rd. 127	S. Side	Cross Slope	178	2.5%-5.7%	1
Orosi	S.1	Rd. 124	Aceves Ave.	Ave. 413	E. Side	Offset	1.5"		3
Orosi	S.10	Rd. 124	Edward Ave.	Aceves Ave.	E. Side	Offset	1/2"		3
Orosi	S.11	Rd. 124	Edward Ave.	Aceves Ave.	E. Side	Offset	1"	Deoressed Segment 3 offsets	3
Orosi	S.12	Rd. 124	Edward Ave.	Aceves Ave.	E. Side	Offset	3/4"	Depressed Utility Cover	3
Orosi	S.13	Rd. 124	Edward Ave.	Aceves Ave.	E. Side	Gap	270	Multiple properties	3
Orosi	S.14	Rd. 124	Edward Ave.	Aceves Ave.	E. Side	Broken Sidewalk	6	Poor Condition	3
Orosi	S.17	Rd. 124	Ave. 408	Edward Ave.	E. Side	Obstruction	2.4	Utility Box	3
Orosi	S.2	Rd. 124	Aceves Ave.	Ave. 413	E. Side	Offset	1"		3
Orosi	S.20	Rd. 124	Ave. 408	Edward Ave.	E. Side	Cross Slope	92	2.9%-3.5%	3
Orosi	S.22	Rd. 124	Ash Ave.	Aceves Ave.	W. Side	Broken Sidewalk	8	Poor Condition	5
Orosi	S.23	Rd. 124	Ash Ave.	Aceves Ave.	W. Side	Broken Sidewalk	12	Poor Condition	5
Orosi	S.24	Rd. 124	Ash Ave.	Aceves Ave.	W. Side	Broken Sidewalk	4	Poor Condition	5
Orosi	S.25	Rd. 124	Ash Ave.	Aceves Ave.	W. Side	Offset	1/2"		5
Orosi	S.28	Rd. 124	Aceves Ave.	Ave. 413	W. Side	Driveway	38	1	5
Orosi	S.29	Rd. 124	Aceves Ave.	Ave. 413	W. Side	Offset	1.5"		5
Orosi	S.3	Rd. 124	Aceves Ave.	Ave. 413	E. Side	End of Sidewalk			3

Sorted by Community

Path of Travel Inventory

Orosi	S.30	Rd. 124	Aceves Ave.	Ave. 413	W. Side	End of Sidewalk			5
Orosi	S.7	Rd. 124	Edward Ave.	Aceves Ave.	E. Side	Cross Slope	89	2.4%-5.2%	3
Orosi	S.8	Rd. 124	Edward Ave.	Aceves Ave.	E. Side	Obstruction	2.3	Mailbox	3
Orosi	S.9	Rd. 124	Edward Ave.	Aceves Ave.	Both Sides	Driveway	19	12	3
Orosi	T.1	Rd. 120	Ave. 408	Aceves Ave.	E. Side	End of sidewalk			5
Orosi	T.10	Wilma Rd.	Ash Ave.	Albert Ave.	W. Side	Cross Slope	180	2.8%-4.5%	5
Orosi	T.12	Albert Ave.	Richau St.	Wilma Rd.	S. Side	Cross Slope	80	2.8%-3.2%	5
Orosi	T.13	Albert Ave.	Richau St.	Wilma Rd.	Both Sides	Driveway	22	22	5
Orosi	T.14	Albert Ave.	Richau St.	Wilma Rd.	S. Side	Cross Slope	35	2.9%-3.6%	5
Orosi	T.18	Wilma Rd.	Albert Ave.	Aceves Ave.	W. Side	Cross Slope	20	2.6%-4.1%	5
Orosi	T.20	Aceves Ave.	Richau St.	Wilma Rd.	Both Sides	Driveway	22	22	5
Orosi	T.21	Aceves Ave.	Richau St.	Wilma Rd.	S. Side	Cross Slope	30	3.2%-3.5%	5
Orosi	T.4	Richau St.	Ash Ave.	Aceves Ave.	Both Sides	Driveway	22	5	5
Orosi	T.5	Richau St.	Richau St.	Wilma Rd.	W. Side	End of sidewalk			5
Orosi	T.7	Ash Ave.	Richau St.	Wilma Rd.	N. Side	Cross Slope	30	3.3%-3.5%	5
Orosi	T.8	Ash Ave.	Richau St.	Wilma Rd.	Both Sides	Driveway	22	10	5
Orosi	U.10	Olympic St.	Ash Ave.	Albert Ave.	W. Side	Cross Slope	35	2.6%-3.9%	5
Orosi	U.11	Olympic St.	Ash Ave.	Albert Ave.	W. Side	Driveway	30	1	5
Orosi	U.12	Olympic St.	Ash Ave.	Albert Ave.	W. Side	Cross Slope	40	2.8%-3.2%	5
Orosi	U.14	Ash Ave.	Wilma Rd.	Olympic St.	N. Side	Cross Slope	92	2.8%-3.7%	5
Orosi	U.15	Ash Ave.	Wilma Rd.	Olympic St.	Both Sides	Driveway	22	8	5
Orosi	U.18	Albert Ave.	Wilma Rd.	Olympic St.	S. Side	Cross Slope	30	4.1%-4.3%	5
Orosi	U.19	Albert Ave.	Wilma Rd.	Olympic St.	Both Sides	Driveway	22	22	5
Orosi	U.2	Aceves Ave.	Wilma Rd.	Olympic St.	N. Side	Cross Slope	50	2.6%-3.4%	5
Orosi	U.20	Albert Ave.	Wilma Rd.	Olympic St.	N. Side	Cross Slope	30	2.4%-3.4%	5
Orosi	U.3	Aceves Ave.	Wilma Rd.	Olympic St.	Both Sides	Driveway	22	22	5
Orosi	U.7	Olympic St.	Albert Ave.	Aceves Ave.	N. Side	Cross Slope	40	2.4%-4.0%	5
Orosi	V. 30	Albert Ave.	Olympic St.	Birch Rd.	N. Side	Cross Slope	22	2.4%-3.4%	5
Orosi	V.10	Birch Rd.	Ash Ave.	Albert Ave.	E. Side	Cross Slope	22	2.4%-3.5%	5
Orosi	V.11	Birch Rd.	Ash Ave.	Albert Ave.	E. Side	Broken Sidewalk	2	Poor Condition	5
Orosi	V.14	Ash Ave.	Olympic St.	Birch Rd.	N. Side	Offset	1"		5
Orosi	V.15	Ash Ave.	Olympic St.	Birch Rd.	Both Sides	Driveway	22	9	5
Orosi	V.16	Ash Ave.	Olympic St.	Birch Rd.	N. Side	Cross Slope	25	2.4%-3.4%	5
Orosi	V.18	Olympic St.	Ash Ave.	Albert Ave.	E. Side	Offset	1/2"		5
Orosi	V.19	Olympic St.	Ash Ave.	Albert Ave.	E. Side	Cross Slope	78	2.8%-3.2%	5
Orosi	V.2	Aceves Ave.	Olympic St.	Birch Rd.	N. Side	Cross Slope	71	2.4%-4.6%	5
Orosi	V.21	Albert Ave.	Olympic St.	Birch Rd.	Both Sides	Driveway	22	24	5
Orosi	V.22	Albert Ave.	Olympic St.	Birch Rd.	S. Side	Offset	1/2"		5
Orosi	V.24	Birch Rd.	Ash Ave.	Albert Ave.	W. Side	Cross Slope	85	2.8%-4.5%	5
Orosi	V.26	Albert Ave.	Olympic St.	Birch Rd.	N. Side	Cross Slope	192	2.7%-5.0%	5
Orosi	V.27	Albert Ave.	Olympic St.	Birch Rd.	N. Side	Offset	3/4"		5
Orosi	V.28	Albert Ave.	Olympic St.	Birch Rd.	N. Side	Broken Sidewalk	4	Poor Condition	5
Orosi	V.3	Aceves Ave.	Olympic St.	Birch Rd.	Both Sides	Driveway	22	26	5
Orosi	V.32	Olympic St.	Albert Ave.	Aceves Ave.	E. Side	Cross Slope	35	2.6%-3.2%	5
Orosi	V.34	Aceves Ave.	Olympic St.	Birch Rd.	S. Side	Cross Slope	78	2.5%-5.3%	5
Orosi	V.35	Aceves Ave.	Olympic St.	Birch Rd.	S. Side	Offset	1/2"	Tripping hazard	5
Orosi	V.36	Aceves Ave.	Olympic St.	Birch Rd.	S. Side	Cross Slope	32	2.7%-4.9%	5
Orosi	V.38	Birch Rd.	Albert Ave.	Aceves Ave.	W. Side	Cross Slope	88	2.6%-4.0%	5
Orosi	V.4	Aceves Ave.	Olympic St.	Birch Rd.	N. Side	Broken Sidewalk	8	Poor Condition	5
Orosi	V.5	Aceves Ave.	Birch Rd.	Rd. 124	N. Side	Broken Sidewalk	2	Poor Condition	5
Orosi	V.6	Aceves Ave.	Birch Rd.	Rd. 124	S. Side	Broken Sidewalk	10	Poor Condition	5
Orosi	V.7	Aceves Ave.	Birch Rd.	Rd. 124	S. Side	Cross Slope	40	2.5%-3.6%	5
Orosi	V.9	Birch Rd.	Ash Ave.	Aceves Ave.	E. Side	Driveway	22	7	5
Orosi	W.1	Aceves Ave.	Rd. 124	Frances Dr.	N. Side	Cross Slope	26	2.8%-3.2%	5
Orosi	W.10	Albert Ave.	Frances Dr.	David Rd.	Both Sides	Driveway	19	15	5
Orosi	W.13	Albert Ave.	Rancho Ct.	Central Dr.	S. Side	Gap	162	Multiple properties	5
Orosi	W.16	Albert Ave.	Frances Rd.	Rancho Ct.	S. Side		105	Single property	5
Orosi	W.18	Frances Rd.	Edward Ave.	Albert Ave.	E. Side	Obstruction	2.4	4 Mailboxes	5
Orosi	W.19	Frances Rd.	Edward Ave.	Albert Ave.	E. Side	Gap	90	Single property	5
Orosi	W.2	Aceves Ave.	Rd. 124	David Rd.	Both Sides	Driveway	19	28	5
Orosi	W.20	Frances Rd.	Edward Ave.	Aceves Ave.	E. Side	Driveway	19	14	5
Orosi	W.21	Frances Rd.	Edward Ave.	Albert Ave.	E. Side	Cross Slope	35	5.6%-6.1%	5
Orosi	W.22	Frances Rd.	Edward Ave.	Albert Ave.	E. Side	Gap	106	Multiple properties	5
Orosi	W.25	Frances Rd.	Edward Ave.	Albert Ave.	W. Side	Gap	202	Multiple Properties	5
Orosi	W.26	Frances Rd.	Edward Ave.	Aceves Ave.	W. Side	Broken Sidewalk	4	Poor Condition	5
Orosi	W.27	Frances Rd.	Edward Ave.	Aceves Ave.	W. Side	Obstruction	2.5	6 Mailboxes	5
Orosi	W.28	Frances Rd.	Edward Ave.	Aceves Ave.	W. Side	Offset	1"	Drain pipe	5
Orosi	W.29	Frances Rd.	Albert Ave.	Aceves Ave.	W. Side	Broken Sidewalk	4	Poor Condition	5
Orosi	W.3	Aceves Ave.	Rd. 124	David Rd.	N. Side	Obstruction	2.5	8 Mailboxes	5
Orosi	W.31	Aceves Ave.	Rd. 124	Frances Dr.	S. Side	Offset	1/4"		5
Orosi	W.33	Aceves Ave.	Frances Dr.	David Rd.	S. Side	Obstruction	2.8	6 Mailboxes	5
Orosi	W.34	Aceves Ave.	Frances Dr.	David Rd.	S. Side	Offset	1"	3 offsets	5
Orosi	W.36	Aceves Ave.	Frances Dr.	David Rd.	S. Side	Offset	1/2"	2 offsets	5
Orosi	W.38	David Rd.	Albert Ave.	Aceves Ave.	W. Side	Gap	82	Single property	5
Orosi	W.4	Aceves Ave.	Rd. 124	Frances Dr.	N. Side	Broken Sidewalk	8	Poor Condition	5
Orosi	W.41	Albert Ave.	Frances Dr.	David Rd.	N. Side	Obstruction	2.6	7 Mailboxes	5
Orosi	W.42	Albert Ave.	Central Dr.	David Rd.	N. Side	Gap	245	Multiple properties	5
Orosi	W.47	Frances Rd.	Albert Ave.	Aceves Ave.	E. Side	Cross Slope	30	2.5%-5.1%	5
Orosi	W.48	Central Dr.	Ash Ave.	Albert Ave.	E. Side	Offset	1"		5
Orosi	W.49	Central Dr.	Ash Ave.	Albert Ave.	E. Side	Cross Slope	35	2.7%-3.6%	5
Orosi	W.5	Aceves Ave.	Rd. 124	David Rd.	N. Side	Broken Sidewalk	4	Poor Condition	5
Orosi	W.50	Central Dr.	Ash Ave.	Albert Ave.	Both Sides	Driveway	19	4	5
Orosi	W.51	Ash Ave.	Rancho Ct.	David Rd.	Both Sides	Driveway	23	20	5
Orosi	W.52	David Rd.	DEAD END	Ash Ave.	Both Sides	Driveway	23	10	5
Orosi	W.53	Edward Ave.	Rd. 124	Edward Ave.	S. Side	Gap	65	Single property	5
Orosi	W.54	Edward Ave.	Rd. 124	Edward Ave.	Both Sides	Driveway	19	20	5
Orosi	W.55	Edward Ave.	Rd. 124	Edward Ave.	S. Side	Cross Slope	40	2.8%-3.1%	5
Orosi	W.56	Edward Ave.	Rd. 124	Edward Ave.	N. Side	Cross Slope	58	2.5%-3.5%	5
Orosi	W.57	Ash Ave.	Rancho Ct.	David Rd.	S. Side	Broken Sidewalk	2	Poor Condition	5
Orosi	W.58	Rancho Ct.	Ash Ave.	Albert Ave.	W. Side	Gap	34	Single property	5
Orosi	W.59	Rancho Ct.	Ash Ave.	Albert Ave.	E. Side	Offset	1.5"	Construction joint	5
Orosi	W.6	David Rd.	Albert Ave.	Aceves Ave.	E. Side	Offset	1"	Utility Box	5
Orosi	W.61	Central Dr.	Ash Ave.	Albert Ave.	W. Side	Gap	34	Single property	5
Orosi	W.62	Rancho Ct.	Ash Ave.	Albert Ave.	Both Sides	Driveway	19	8	5
Orosi	W.7	David Rd.	Albert Ave.	Aceves Ave.	Both Sides	Driveway	19	3	5
Orosi	W.8	David Rd.	Albert Ave.	Aceves Ave.	E. Side	Obstruction	2.4	4 Mailboxes	5
Orosi	W.9	Albert Ave.	Central Dr.	David Rd.	S. Side	Broken Sidewalk	4	Poor Condition	5
Orosi	X.10	Rd. 127	Ave 416	Ave 414	W. Side	Gap	42	Single property	1
Orosi	X.11	Rd. 127	Ave 416	Ave 414	E. Side	Offset	2"		1
Orosi	X.12	Rd. 127	Ave 416	Ave 414	E. Side	Driveway	15	4	1
Orosi	X.13	Rd. 127	Ave 416	Ave 414	E. Side	Cross Slope	62	3.1-3.5%	1

Sorted by Community

Path of Travel Inventory

Orosi	X.14	Rd. 127	Ave 416	Ave 414	E. Side	Gap	37	Single Property	1
Orosi	X.16	Ella Ave.	Rd. 128	Beinhorn Rd.	S. Side	Gap	146	Single Property	1
Orosi	X.17	Ella Ave.	Rd. 128	Beinhorn Rd.	S. Side	Cross Slope	22	2.4-3.6%	1
Orosi	X.19	Beinhorn Rd.	Ella Ave.	Ave. 414	E. Side	Cross Slope	285	2.5-5.4%	5
Orosi	X.2	Rd. 127	Ave 416	Ave 414	W. Side	Gap	152	Single property	1
Orosi	X.20	Beinhorn Rd.	Ella Ave.	Ave. 414	E. Side	Gap	52	Single property	5
Orosi	X.21	Beinhorn Rd.	Ella Ave.	Ave. 414	E. Side	Driveway	18	19	5
Orosi	X.22	Beinhorn Rd.	Ella Ave.	Ave. 414	E. Side	Gap	4	Single property	5
Orosi	X.23	Beinhorn Rd.	Ella Ave.	Ave. 414	E. Side	Broken Sidewalk	4	Extremely Poor Condition	5
Orosi	X.24	Beinhorn Rd.	Ella Ave.	Ave. 414	E. Side	Offset	1.5"		5
Orosi	X.25	Beinhorn Rd.	Ella Ave.	Ave. 414	E. Side	Gap	207	Multiple Properties	5
Orosi	X.27	Beinhorn Rd.	Ella Ave.	Ave. 414	E. Side	Offset	1/2"		5
Orosi	X.29	Beinhorn Rd.	Ella Ave.	Ave. 414	E. Side	Obstruction	2.8	2	5
Orosi	X.3	Rd. 127	Ave 416	Ave 414	W. Side	Broken Sidewalk	4	Poor Condition	1
Orosi	X.30	Beinhorn Rd.	Ella Ave.	Ave. 414	W. Side	Offset	1/4"		5
Orosi	X.31	Beinhorn Rd.	Ave. 414	Cul de Sac	W. Side	Cross Slope	40	2.5-3.3%	5
Orosi	X.33	Ave. 414	Rd.127	Beinhorn Rd.	S. Side	Offset	1/2"		5
Orosi	X.34	Ave. 414	Rd. 127	Beinhorn Rd.	S. Side	Gap	140	Single property	5
Orosi	X.36	Ave. 414	Rd. 127	Beinhorn Rd.	N. Side	Driveway	28	3	5
Orosi	X.38	Beinhorn Rd.	Ella Ave.	Ave. 414	W. Side	Obstruction	2.5	Power Pole	5
Orosi	X.39	Beinhorn Rd.	Ella Ave.	Ave. 414	W. Side	Cross Slope	192	2.5-4.4%	5
Orosi	X.4	Rd. 127	Ave 416	Ave 414	W. Side	Driveway	15	7	1
Orosi	X.40	Beinhorn Rd.	Ella Ave.	Ave. 414	W. Side	Gap	72	Single property	5
Orosi	X.41	Beinhorn Rd.	Ella Ave.	Ave. 414	W. Side	Gap	234	Multiple properties	5
Orosi	X.43	Rd. 127	Ella Ave.	Ave. 414	E. Side	Gap	300	Multiple properties	1
Orosi	X.44	Rd. 127	Ella Ave.	Ave. 414	E. Side	Driveway	18	8	1
Orosi	X.45	Rd. 127	Ella Ave.	Ave. 414	E. Side	Offset	1"		1
Orosi	X.46	Rd. 127	Ella Ave.	Ave. 414	E. Side	Cross Slope	99	2.8-4.2%	1
Orosi	X.47	Rd. 127	Ella Ave.	Ave. 414	E. Side	Gap	285	Multiple Properties	1
Orosi	X.48	Rd. 127	Ella Ave.	Ave. 414	E. Side	Offset	1.5"		1
Orosi	X.49	Rd. 127	Ella Ave.	Ave. 414	E. Side	Cross Slope	44	4.0-4.7%	1
Orosi	X.5	Rd. 127	Ave 416	Ave 414	W. Side	Obstruction	3	Ramp on Sidewalk	1
Orosi	X.50	Rd. 127	Ave. 414	Ave. 413	E. Side	Gap	307	Multiple Properties	1
Orosi	X.53	Ave. 413	Rd. 128	Rd. 127	N. Side	Obstruction	200	Sidewalk width 3'	3
Orosi	X.56	Ave. 413	Rd. 128	Rd. 127	N. Side	Driveway	28	2	3
Orosi	X.57	Ave. 413	Rd. 128	Rd. 127	N. Side	Cross Slope	167	2.8-3.5%	3
Orosi	X.58	Ave. 413	Rd. 128	Rd. 127	S. Side	Gap	136	Single property	3
Orosi	X.59	Ave. 413	Rd. 128	Rd. 127	S. Side	Cross Slope	20	5.5-6.6%	3
Orosi	X.6	Rd. 127	Ave 416	Ave 414	W. Side	Offset	1"		1
Orosi	X.60	Ave. 413	Rd. 128	Rd. 127	S. Side	Gap	80	Single property	3
Orosi	X.61	Ave. 413	Rd. 128	Rd. 127	S. Side	Gap	320	Multiple Properties	3
Orosi	X.7	Rd. 127	Ave 416	Ave 414	W. Side	Obstruction	2.8	4	1
Orosi	X.9	Rd. 127	Ave 416	Ave 414	W. Side	Gap	50	Single property	1
Orosi	Y.1	Ella Ave.	Mueller	Rd. 128	S. Side	Cross Slope	30	2.7-3.8%	3
Orosi	Y.10	Risley Ave.	Rd. 130	Rd. 128	N. Side	Obstruction	2.6	4	5
Orosi	Y.11	Risley Ave.	Rd. 130	Rd. 128	N. Side	Gap	34	Single Property	5
Orosi	Y.12	Risley Ave.	Rd. 130	Rd. 128	N. Side	Broken Sidewalk	57	Poor Condition	5
Orosi	Y.13	Risley Ave.	Rd. 130	Rd. 128	N. Side	Gap	160	Multiple Properties	5
Orosi	Y.14	Risley Ave.	Rd. 130	Rd. 128	N. Side	Obstruction	55	Sidewalk Width 3.6'	5
Orosi	Y.15	Risley Ave.	Rd. 130	Rd. 128	N. Side	Gap	140	Multiple Properties	5
Orosi	Y.17	Ave. 415	Rd. 130	Rd. 128	S. Side	Gap	113	Single Property	5
Orosi	Y.18	Ave. 415	Rd. 130	Rd. 128	S. Side	Obstruction	2.3	Mailbox	5
Orosi	Y.19	Ave. 415	Rd. 130	Rd. 128	S. Side	Driveway	22	4	5
Orosi	Y.2	Ella Ave.	Mueller	Rd. 128	S. Side	Gap	250	Multiple Properties	5
Orosi	Y.20	Ave. 415	Rd. 130	Rd. 128	S. Side	Cross Slope	41	3.1-3.5%	5
Orosi	Y.21	Ave. 415	Rd. 130	Rd. 128	S. Side	Gap	70	Single Property	5
Orosi	Y.22	Ave. 415	Rd. 130	Rd. 128	S. Side	Broken Sidewalk	2	Poor Condition	5
Orosi	Y.23	Ave. 415	Rd. 130	Rd. 128	S. Side	Gap	82	Single Property	3
Orosi	Y.24	Ave. 415	Rd. 130	Rd. 128	S. Side	Gap	200	Multiple Properties	3
Orosi	Y.3	Ella Ave.	Mueller	Rd. 128	Both Sides	Driveway	22	4	5
Orosi	Y.4	Ella Ave.	Mueller	Rd. 128	S. Side	Obstruction	2.6	Power Pole	5
Orosi	Y.5	Ella Ave.	Mueller	Rd. 128	S. Side	Gap	4	Single property	5
Orosi	Y.6	Ella Ave.	Mueller	Rd. 128	S. Side	Gap	300	Multiple Properties	5
Orosi	Y.8	Risley Ave.	Rd. 130	Rd. 128	N. Side	Gap	200	Multiple Properties	5
Orosi	Y.9	Risley Ave.	Rd. 130	Rd. 128	Both Sides	Driveway	22	7	5
Orosi	Z.1	Ave. 414	Rd. 130	Rd. 128	N. Side	Driveway	25	4	5
Orosi	Z.10	Rd. 130	Ave. 414	Ave. 412	W. Side	Driveway	18	9	5
Orosi	Z.11	Rd. 130	Ave. 414	Ave. 412	W. Side	Obstruction	2.5	2 Mailboxes	5
Orosi	Z.12	Rd. 130	Ave. 414	Ave. 412	W. Side	Offset	1"		5
Orosi	Z.13	Rd. 130	Ave. 414	Ave. 412	W. Side	End of sidewalk	-		5
Orosi	Z.14	Ave. 413	Rd. 130	Rd. 128	N. Side	Gap	190	Multiple properties	3
Orosi	Z.15	Ave. 413	Rd. 130	Rd. 128	N. Side	Cross Slope	60	3.1-3.5%	3
Orosi	Z.16	Ave. 413	Rd. 130	Rd. 128	N. Side	Driveway	18	4	3
Orosi	Z.17	Ave. 413	Rd. 130	Rd. 128	N. Side	Gap	170	Multiple Properties	3
Orosi	Z.18	Ave. 413	Rd. 130	Rd. 128	N. Side	Cross Slope	28	2.7-3.6%	3
Orosi	Z.19	Ave. 413	Rd. 130	Rd. 128	S. Side	Driveway	25	1	3
Orosi	Z.2	Ave. 414	Rd. 130	Rd. 128	N. Side	Cross Slope	100	2.4-5.3%	5
Orosi	Z.20	Ave. 413	Rd. 130	Rd. 128	S. Side	Driveway	20	1	3
Orosi	Z.21	Ave. 413	Rd. 130	Rd. 128	S. Side	Broken sidewalk	25	Poor Condition	3
Orosi	Z.22	Ave. 413	Rd. 130	Rd. 128	S. Side	Cross Slope	33	3.3-4.2%	3
Orosi	Z.23	Ave. 413	Rd. 130	Rd. 128	S. Side	Driveway	35	1	3
Orosi	Z.3	Ave. 414	Rd. 130	Rd. 128	N. Side	End of sidewalk	-		5
Orosi	Z.4	Ave. 414	Rd. 130	Rd. 128	S. Side	End of sidewalk	-		5
Orosi	Z.5	Ave. 414	Rd. 130	Rd. 128	S. Side	Cross Slope	285	2.2-4.2%	5
Orosi	Z.6	Ave. 414	Rd. 130	Rd. 128	W. Side	Driveway	18	6	5
Orosi	Z.8	Rd. 130	Ave. 414	Ave. 412	W. Side	Cross Slope	168	2.8-4.5%	5
Orosi	Z.9	Rd. 130	Ave. 414	Ave. 412	W. Side	Gap	130	Single Property	5
Paterson Tract	A.1	Manota Ct.	Ave. 320	Dead End	E. Side	Driveway	23	1	5
Paterson Tract	A.10	Ave 320	Elbow Ct.	Rd. 124	N. Side	Cross Slope	214	2.6%-3.5%	5
Paterson Tract	A.16	Ave 320	Rd. 124	Sierra View Rd.	S. Side	Cross Slope	141	3.0%-3.6%	5
Paterson Tract	A.17	Ave 320	Rd. 124	Sierra View Rd.	Both sides	Driveway	22	9	5
Paterson Tract	A.18	Ave 320	Rd. 124	Sierra View Rd.	S. Side	Obstruction	2.2	2 Mailboxes	5
Paterson Tract	A.19	Ave 320	Rd. 124	Sierra View Rd.	Both sides	Driveway	26	6	5
Paterson Tract	A.2	Manota Ct.	Ave. 320	Dead End	E. Side	Cross Slope	34	3.30%	5
Paterson Tract	A.20	Ave 320	Rd. 124	Sierra View Rd.	S. Side	Offset	1.5"		5
Paterson Tract	A.21	Ave 320	Rd. 124	Sierra View Rd.	S. Side	Obstruction	2.5	Mailbox	5
Paterson Tract	A.22	Ave 320	Rd. 124	Sierra View Rd.	S. Side	Driveway	16	2	5
Paterson Tract	A.24	Sierra View Rd.	Marlin Ave.	Ave. 320	W. Side	Gap	525	Multiple properties	5
Paterson Tract	A.26	Marlin Ave.	Rd. 124	Sierra View Rd.	N. Side	Gap	681	Multiple properties	5
Paterson Tract	A.27	Marlin Ave.	Rd. 124	Sierra View Rd.	N. Side	Obstruction	2.2	Mailbox	5
Paterson Tract	A.28	Marlin Ave.	Rd. 124	Sierra View Rd.	Both sides	Driveway	22	6	5

Sorted by Community

Path of Travel Inventory

Paterson Tract	A.29	Marlin Ave.	Rd. 124	Sierra View Rd.	Both sides	Driveway	34	10	5
Paterson Tract	A.30	Marlin Ave.	Rd. 124	Sierra View Rd.	N. Side	Cross Slope	228	2.4%-7.0%	5
Paterson Tract	A.31	Marlin Ave.	Rd. 124	Sierra View Rd.	N. Side	Offset	2"		5
Paterson Tract	A.32	Marlin Ave.	Rd. 124	Sierra View Rd.	N. Side	Gap	290	Multiple properties	5
Paterson Tract	A.33	Marlin Ave.	Rd. 124	Sierra View Rd.	N. Side	Gap	91	Single Property	5
Paterson Tract	A.34	Marlin Ave.	Rd. 124	Sierra View Rd.	S. Side	Cross Slope	372	3.0%-9.3%	5
Paterson Tract	A.35	Marlin Ave.	Rd. 124	Sierra View Rd.	S. Side	Driveway	40	1	5
Paterson Tract	A.36	Marlin Ave.	Rd. 124	Sierra View Rd.	S. Side	Gap	145	Single Property	5
Paterson Tract	A.37	Marlin Ave.	Rd. 124	Sierra View Rd.	S. Side	Obstruction	2.2	Mailbox	5
Paterson Tract	A.38	Marlin Ave.	Rd. 124	Sierra View Rd.	S. Side	Obstruction	2	Mailbox	5
Paterson Tract	A.39	Marlin Ave.	Rd. 124	Sierra View Rd.	S. Side	Driveway	36	2	5
Paterson Tract	A.5	Ave 320	Manota Ct.	Elbow Ct.	N. Side	Cross Slope	184	2.2%-3.5%	5
Paterson Tract	A.6	Ave 320	Manota Ct.	Elbow Ct.	N. Side	Driveway	22	2	5
Paterson Tract	A.7	Ave 320	Manota Ct.	Elbow Ct.	N. Side	Cross Slope	30	3.80%	5
Pixley	A.10	E. Carol Ave.	Walnut St.	School St.	N. Side	Cross slope	36	2.3-4.4%	5
Pixley	A.11	E. Carol Ave.	Walnut St.	School St.	N. Side	Broken Sidewalk	8	Poor Condition	5
Pixley	A.13	Walnut St.	Carol Ave.	Court Ave.	E. Side	Offset	1/4"		5
Pixley	A.14	Walnut St.	Carol Ave.	Court Ave.	E. Side	Cross slope	65	2.8-3.2%	5
Pixley	A.16	E. Court Ave	Walnut St.	School St.	S. Side	Broken Sidewalk	8	Poor Condition	1
Pixley	A.17	E. Court Ave	Walnut St.	School St.	S. Side	Offset	1/2"		1
Pixley	A.2	S. School St.	Carol Ave.	Court Ave.	W. Side	Cross slope	40	2.6-3.4%	1
Pixley	A.23	S. School St.	Court Ave.	Dead End	W. Side	End of Sidewalk			1
Pixley	A.28	E. Court Ave	Elm St.	Walnut St.	N. Side	Driveway	17	1	1
Pixley	A.3	S. School St.	Carol Ave.	Court Ave.	W. Side	Offset	1/2"		1
Pixley	A.31	E. Court Ave	Elm St.	Walnut St.	S. Side	Driveway	42	1	3
Pixley	A.32	E. Court Ave	Elm St.	Walnut St.	S. Side	Cross slope	45	3.0-3.5%	3
Pixley	A.33	E. Court Ave	Elm St.	Walnut St.	S. Side	Gap	152	Multiple properties	3
Pixley	A.34	E. Court Ave	Elm St.	Walnut St.	S. Side	Driveway	32	3	3
Pixley	A.36	Walnut St.	Carol Ave.	Court Ave.	W. Side	Cross slope	100	2.9-3.5%	5
Pixley	A.37	Walnut St.	Carol Ave.	Court Ave.	W. Side	Obstruction	0	73' of overgrown vegitation	5
Pixley	A.38	Walnut St.	Carol Ave.	Court Ave.	W. Side	Gap	5	5' gap in sidewalk	5
Pixley	A.39	Walnut St.	Carol Ave.	Court Ave.	W. Side	Offset	1/2"		5
Pixley	A.4	S. School St.	Carol Ave.	Court Ave.	W. Side	Broken Sidewalk	8	Poor Condition	1
Pixley	A.41	E. Carol Ave.	Walnut St.	School St.	S. Side	Cross slope	92	2.2-4.1%	5
Pixley	A.42	E. Carol Ave.	Walnut St.	School St.	S. Side	Offset	1/4"		5
Pixley	A.43	E. Carol Ave.	Walnut St.	School St.	S. Side	Broken Sidewalk	8	Poor Condition	5
Pixley	A.44	E. Carol Ave.	Walnut St.	School St.	S. Side	Broken Sidewalk	8	Poor Condition	5
Pixley	A.45	E. Carol Ave.	Walnut St.	School St.	S. Side	Broken Sidewalk	8	Poor Condition	5
Pixley	A.46	E. Carol Ave.	Walnut St.	School St.	S. Side	Cross Slope	26	3.2-3.5%	5
Pixley	A.47	E. Carol Ave.	Walnut St.	School St.	S. Side	Broken Sidewalk	20	Poor Condition	5
Pixley	A.49	S. Elm St.	Ellsworth Ave.	Court Ave.	E. Side	Driveway	32	2	3
Pixley	A.50	S. Elm St.	Ellsworth Ave.	Court Ave.	E. Side	Gap	230	Multiple properties	3
Pixley	A.51	S. Elm St.	Ellsworth Ave.	Court Ave.	E. Side	Driveway	15	3	3
Pixley	A.52	S. Elm St.	Ellsworth Ave.	Court Ave.	E. Side	Obstruction	2.5	4 Mailboxes	3
Pixley	A.53	S. Elm St.	Ellsworth Ave.	Court Ave.	E. Side	Gap	340	Multiple properties	3
Pixley	A.6	E. Carol Ave.	Walnut St.	School St.	N. Side	Cross slope	75	3.0-4.5%	5
Pixley	A.7	E. Carol Ave.	Walnut St.	School St.	N. Side	Offset	1/2"		5
Pixley	A.8	E. Carol Ave.	Walnut St.	School St.	N. Side	Offset	3/4"		5
Pixley	A.9	E. Carol Ave.	Walnut St.	School St.	N. Side	Offset	1/2"		5
Pixley	B.1	S Walnut St.	Sarah Ave.	Carol Ave.	E. Side	Broken Sidewalk	8	Poor Condition	5
Pixley	B.13	Holste Ave.	Walnut St.	School St.	S. Side	Obstruction	2.3	Mail box	5
Pixley	B.14	Holste Ave.	Walnut St.	School St.	Both sides	Driveway	22	7	5
Pixley	B.15	Holste Ave.	Walnut St.	School St.	S. Side	Gap	44	Single property	5
Pixley	B.16	Holste Ave.	Walnut St.	School St.	S. Side	Cross Slope	58	2.9-5.5%	5
Pixley	B.17	Holste Ave.	Walnut St.	School St.	S. Side	Gap	190	Multiple properties	5
Pixley	B.19	Walnut St.	Dianna Ave.	Holste Ave.	E. Side	Gap	133	Multiple properties	5
Pixley	B.2	S Walnut St.	Sarah Ave.	Carol Ave.	E. Side	Gap	130	Multiple properties	5
Pixley	B.21	Dianna Ave.	Walnut St.	School St.	N. Side	Cross Slope	28	3.0-4.0%	5
Pixley	B.22	Dianna Ave.	Walnut St.	School St.	Both sides	Driveway	22	14	5
Pixley	B.23	Dianna Ave.	Walnut St.	School St.	N. Side	Cross Slope	30	2.9-3.4%	5
Pixley	B.25	School St.	Dianna Ave.	Holste Ave.	W. Side	Gap	78	Multiple properties	5
Pixley	B.26	School St.	Dianna Ave.	Holste Ave.	W. Side	Cross Slope	84	2.3-4.4%	5
Pixley	B.4	Sarah Ave.	Walnut St.	School St.	N. Side	Gap	105	Multiple properties	5
Pixley	B.5	Sarah Ave.	Walnut St.	School St.	Both sides	Driveway	22	8	5
Pixley	B.6	Sarah Ave.	Walnut St.	School St.	N. Side	Cross Slope	40	3.2-5.6%	5
Pixley	B.7	Sarah Ave.	Walnut St.	School St.	N. Side	Gap	260	Multiple properties	5
Pixley	B.9	School St.	Sarah Ave.	Carol Ave.	W. Side	Gap	118	Multiple properties	5
Pixley	C.1	Walnut St.	Carla Ave.	Dianna Ave.	E. Side	Offset	1/4"		5
Pixley	C.11	Carla Ave.	Walnut St.	School St.	S. Side	Offset	1/2"		5
Pixley	C.12	Carla Ave.	Walnut St.	School St.	S. Side	Offset	1/4"		5
Pixley	C.13	Carla Ave.	Walnut St.	School St.	S. Side	Cross slope	68	3.3-4.6%	5
Pixley	C.15	Walnut St.	Joanne Ave.	Carla Ave.	E. Side	Cross slope	107	3.1-6.7%	5
Pixley	C.16	Walnut St.	Joanne Ave.	Carla Ave.	E. Side	Gap	95	Multiple properties	5
Pixley	C.18	Joanne Ave.	Walnut St.	School St.	N. Side	Cross slope	40	3.0-3.5%	5
Pixley	C.19	Joanne Ave.	Walnut St.	School St.	N. Side	Offset	2"		5
Pixley	C.2	Walnut St.	Carla Ave.	Dianna Ave.	E. Side	Offset	1/2"		5
Pixley	C.20	Joanne Ave.	Walnut St.	School St.	N. Side	Offset	1/2"		5
Pixley	C.21	Joanne Ave.	Walnut St.	School St.	N. Side	Cross slope	47	3.20%	5
Pixley	C.22	Joanne Ave.	Walnut St.	School St.	N. Side	Offset	1.5"		5
Pixley	C.23	Joanne Ave.	Walnut St.	School St.	N. Side	Obstruction	2.3	Mail box	5
Pixley	C.25	Joanne Ave.	Joanne Ave.	Carla Ave.	W. Side	Obstruction	2	Sidewalk Width 2'	5
Pixley	C.27	Joanne Ave.	Walnut St.	School St.	S. Side	Broken Sidewalk	19	Poor Condition	5
Pixley	C.28	Joanne Ave.	Walnut St.	School St.	S. Side	Cross slope	105	2.2-6.8%	5
Pixley	C.29	Joanne Ave.	Walnut St.	School St.	S. Side	Cross slope	53	3.20%	5
Pixley	C.3	Walnut St.	Carla Ave.	Dianna Ave.	E. Side	Cross slope	118	2.8-4.3%	5
Pixley	C.4	Walnut St.	Carla Ave.	Dianna Ave.	E. Side	Offset	1/2"		5
Pixley	C.6	Carla Ave	Walnut St.	School St.	Both sides	Driveway	22	18	5
Pixley	C.8	School St.	Carla Ave.	Dianna Ave.	W. Side	Cross slope	250	2.4-3.7%	5
Pixley	C.9	School St.	Carla Ave.	Dianna Ave.	W. Side	Offset	1/2"		5
Pixley	D.10	Maple St.	Terra Bella Ave.	Lavonia Ave.	E. Side	Driveway	30	1	5
Pixley	D.11	Maple St.	Terra Bella Ave.	Lavonia Ave.	E. Side	Gap	129	Multiple properties	5
Pixley	D.14	Terra Bella Ave.	Maple St.	Elm St.	S. Side	End of Sidewalk			3
Pixley	D.15	Terra Bella Ave.	Maple St.	Elm St.	S. Side	Driveway	32	1	3
Pixley	D.16	Terra Bella Ave.	Maple St.	Elm St.	S. Side	Cross slope	80	2.2-4.0%	3
Pixley	D.18	Elm St.	Alila Ave.	Terra Bella Ave.	W. Side	End of Sidewalk			3
Pixley	D.20	Elm St.	Terra Bella Ave.	Lavonia Ave.	W. Side	End of Sidewalk			3
Pixley	D.21	Terra Bella Ave.	Maple St.	Elm St.	N. Side	Gap	490	Multiple properties	3
Pixley	D.22	Park Dr.	Terra Bella Ave.	Joanne Ave.	E. Side	End of Sidewalk			3
Pixley	D.23	Park Dr.	Terra Bella Ave.	Joanne Ave.	E. Side	Cross Slope	20	4.30%	3
Pixley	D.25	Terra Bella Ave.	Park Dr.	Maple St.	N. Side	Driveway	38	2	3
Pixley	D.26	Terra Bella Ave.	Park Dr.	Maple St.	N. Side	Gap	180	Multiple properties	3

Sorted by Community

Path of Travel Inventory

Pixley	D.3	Maple St.	Lavonia Ave.	Joanne Ave.	E. Side	Gap	125	Multiple properties	5
Pixley	D.4	E Lavonia Ave	Maple St.	Elm St.	Both sides	Driveway	22	21	5
Pixley	D.5	E Lavonia Ave	Maple St.	Elm St.	N. Side	Cross slope	65	2.9-3.6%	5
Pixley	D.7	Elm St.	Lavonia Ave.	Joanne Ave.	W. Side	Cross slope	45	2.5-3.3%	5
Pixley	D.9	Maple St.	Terra Bella Ave.	Lavonia Ave.	E. Side	Cross slope	40	2.4-3.4%	5
Pixley	E.10	Pine St.	McCreary Ave.	Davis St.	E. Side	Offset	1/4"		5
Pixley	E.14	McCreary Ave.	Pine St.	Maple St.	N. Side	Cross slope	82	3.0-4.0%	5
Pixley	E.15	McCreary Ave.	Pine St.	Maple St.	Both sides	Driveway	22	14	5
Pixley	E.16	McCreary Ave.	Pine St.	Maple St.	N. Side	Cross slope	40	2.7-3.4%	5
Pixley	E.17	McCreary Ave.	Pine St.	Maple St.	N. Side	Cross slope	40	2.9-4.1%	5
Pixley	E.18	McCreary Ave.	Pine St.	Maple St.	N. Side	Cross slope	107	3.0-4.0%	5
Pixley	E.21	McCreary Ave.	Pine St.	Maple St.	S. Side	Cross slope	110	2.6-4.4%	5
Pixley	E.22	McCreary Ave.	Pine St.	Maple St.	S. Side	Offset	1/2"		5
Pixley	E.23	McCreary Ave.	Pine St.	Maple St.	S. Side	Offset	1/4"		5
Pixley	E.24	S Park St.	Joanne Ave.	McCreary Ave.	E. Side	Driveway	20	2	5
Pixley	E.25	S Park St.	Joanne Ave.	McCreary Ave.	E. Side	Cross slope	57	2.7-3.9%	5
Pixley	E.27	Joanne Ave.	Park Dr.	Maple St.	N. Side	Cross slope	60	3.2-3.8%	5
Pixley	E.28	Joanne Ave.	Park Dr.	Maple St.	N. Side	Gap	75	Multiple properties	5
Pixley	E.29	Joanne Ave.	Park Dr.	Maple St.	N. Side	Driveway	22	4	5
Pixley	E.30	Joanne Ave.	Park Dr.	Maple St.	N. Side	Gap	80	Multiple properties	5
Pixley	E.31	Joanne Ave.	Park Dr.	Maple St.	N. Side	Broken sidewalk	4	Poor Condition	5
Pixley	E.32	Joanne Ave.	Park Dr.	Maple St.	N. Side	Gap	130	Multiple properties	5
Pixley	E.34	Maple St.	Joanne Ave.	McCreary Ave.	W. Side	Gap	155	Multiple properties	5
Pixley	E.35	Maple St.	Joanne Ave.	McCreary Ave.	W. Side	Driveway	45	1	5
Pixley	E.36	Maple St.	Joanne Ave.	McCreary Ave.	W. Side	Cross slope	30	3.1-3.5%	5
Pixley	E.37	Maple St.	Joanne Ave.	McCreary Ave.	E. Side	Gap	56	Single Property	5
Pixley	E.38	Maple St.	Joanne Ave.	McCreary Ave.	E. Side	Driveway	22	3	5
Pixley	E.39	Maple St.	Joanne Ave.	McCreary Ave.	E. Side	Gap	35	Single property	5
Pixley	E.4	Park St.	McCreary Ave.	Davis St.	E. Side	End of sidewalk			3
Pixley	E.41	Joanne Ave.	Maple St.	Elm St.	Both sides	Driveway	22	19	5
Pixley	E.44	Elm St.	Joanne Ave.	McCreary Ave.	W. Side	End of sidewalk			5
Pixley	E.46	Maple St.	McCreary Ave.	Davis St.	E. Side	Cross slope	20	3.10%	5
Pixley	E.47	Maple St.	McCreary Ave.	Davis St.	E. Side	Driveway	16	4	5
Pixley	E.48	Maple St.	McCreary Ave.	Davis St.	W. Side	Cross slope	140	2.7-4.1%	5
Pixley	E.49	Maple St.	McCreary Ave.	Davis St.	W. Side	Gap	130	Multiple properties	5
Pixley	E.5	Davis St.	Park Dr.	Pine St.	S. Side	Driveway	23	1	3
Pixley	E.50	Maple St.	McCreary Ave.	Davis St.	E. Side	Gap	50	Single property	5
Pixley	E.53	Davis St.	Pine St.	Maple St.	S. Side	Driveway	44	1	5
Pixley	E.8	Pine St.	McCreary Ave.	Davis St.	E. Side	Cross slope	149	2.3-4.2%	5
Pixley	E.9	Pine St.	McCreary Ave.	Davis St.	E. Side	Driveway	32	1	5
Pixley	F.10	Court Ave.	Spani Way	Maple St.	S. Side	Gap	55	Single property	3
Pixley	F.11	Court Ave.	Spani Way	Maple St.	S. Side	Driveway	16	3	3
Pixley	F.12	Court Ave.	Spani Way	Maple St.	S. Side	Cross slope	50	3.5-3.9%	3
Pixley	F.13	Court Ave.	Spani Way	Maple St.	S. Side	Cross slope	20	4.40%	3
Pixley	F.15	Court Ave.	Park Dr.	Pine St.	N. Side	Broken Sidewalk	8	Poor Condition	3
Pixley	F.17	Court Ave.	Park Dr.	Pine St.	N. Side	Broken Sidewalk	15	Poor Condition	3
Pixley	F.18	Court Ave.	Park Dr.	Pine St.	N. Side	Driveway	33	3	3
Pixley	F.20	Pine St.	Court Ave.	Howard Ave.	W. Side	End of Sidewalk			3
Pixley	F.3	Park St.	Franklin Ave.	Court Ave.	W. Side	Cross slope	40	3.8-6.1%	3
Pixley	F.4	Ellsworth Ave.	Park Dr.	Pine St.	N. Side	End of sidewalk			5
Pixley	F.6	Pine St.	Ellsworth Ave.	Franklin Ave.	W. Side	Driveway	22	1	5
Pixley	F.7	Pine St.	Ellsworth Ave.	Franklin Ave.	W. Side	End of sidewalk			5
Pixley	G.1	Howard Ave.	Park Dr.	Pine St.	S. Side	End of Sidewalk			5
Pixley	G.2	Howard Ave.	Park Dr.	Pine St.	S. Side	Cross slope	10	3.0-4.0%	5
Pixley	G.3	Howard Ave.	Park Dr.	Pine St.	S. Side	Driveway	35	3	5
Pixley	G.5	Park Dr.	Court Ave.	Howard Ave.	E. Side	Broken sidewalk	4	Poor Condition	1
Pixley	G.6	Park Dr.	Court Ave.	Howard Ave.	E. Side	Cross slope	15	2.6-3.1%	1
Pixley	G.7	Park Dr.	Court Ave.	Howard Ave.	E. Side	Driveway	33	1	1
Pixley	G.8	Park Dr.	Court Ave.	Howard Ave.	E. Side	Driveway	75	1	1
Pixley	H.4	Park St.	Howard Ave	Pixley Park	E. Side	Driveway	35	9	1
Pixley	I.10	Franklin Ave.	Main St.	Center St.	N. Side	Driveway	22	3	3
Pixley	I.12	Main St.	Franklin Ave.	Court Ave.	E. Side	Cross slope	183	2.8-6.0%	3
Pixley	I.13	Main St.	Franklin Ave.	Court Ave.	E. Side	Offset	1'	Tripping hazard	3
Pixley	I.15	Court Ave.	Main St.	Center St.	S. Side	Gap	110	Multiple properties	3
Pixley	I.16	Court Ave.	Main St.	Center St.	S. Side	Driveway	18	1	3
Pixley	I.17	Court Ave.	Main St.	Center St.	S. Side	Cross slope	25	2.5-3.3%	3
Pixley	I.3	Center St.	Franklin Ave.	Court Ave.	W. Side	Cross slope	36	3.3-3.8%	3
Pixley	I.4	Center St.	Franklin Ave.	Court Ave.	W. Side	Driveway	15	3	3
Pixley	I.5	Center St.	Franklin Ave.	Court Ave.	W. Side	Gap	36	Single property	3
Pixley	I.6	Center St.	Franklin Ave.	Court Ave.	W. Side	Gap	150	Multiple properties	3
Pixley	I.8	Franklin Ave.	Main St.	Center St.	N. Side	Gap	125	Multiple properties	3
Pixley	I.9	Franklin Ave.	Main St.	Center St.	N. Side	Cross slope	71	2.8-6.0%	3
Pixley	J.1	Franklin Ave.	Main St.	Center St.	S. Side	Cross slope	65	4.0-7.0%	3
Pixley	J.10	Ellsworth Ave.	Main St.	Center St.	S. Side	End of sidewalk	10	Transition too steep, Slope at 15.0%	3
Pixley	J.11	Ellsworth Ave.	Main St.	Center St.	S. Side	Offset	3/4"		3
Pixley	J.13	Center St.	Davis Ave.	Ellsworth Ave.	E. Side	Cross slope	102	3.0-5.0%	2
Pixley	J.14	Center St.	Davis Ave.	Ellsworth Ave.	E. Side	End of sidewalk			2
Pixley	J.15	Center St.	Davis Ave.	Ellsworth Ave.	E. Side	Obstruction	2.5	Power poll	2
Pixley	J.16	Center St.	Davis Ave.	Ellsworth Ave.	E. Side	Offset	1/2"	Tripping hazard	2
Pixley	J.18	Davis Ave.	Main St.	Center St.	N. Side	Offset	1/2"	Tripping hazard	1
Pixley	J.19	Davis Ave.	Main St.	Center St.	N. Side	Gap	46	Single property	1
Pixley	J.2	Franklin Ave.	Main St.	Center St.	S. Side	Driveway	24	3	3
Pixley	J.20	Davis Ave.	Main St.	Center St.	N. Side	Cross slope	46	4.5-7.3%	1
Pixley	J.21	Davis Ave.	Main St.	Center St.	N. Side	Cross slope	45	7.60%	1
Pixley	J.23	Main St.	Davis Ave.	Ellsworth Ave.	E. Side	Gap	60	Single property	1
Pixley	J.24	Main St.	Davis Ave.	Ellsworth Ave.	E. Side	Cross slope	227	6.0-7.0%	1
Pixley	J.26	Franklin Ave.	Main St.	Center St.	S. Side	Gap	174	Multiple properties	3
Pixley	J.4	Center St.	Ellsworth Ave.	Franklin Ave.	W. Side	Driveway	36	1	3
Pixley	J.6	Ellsworth Ave.	Main St.	Center St.	N. Side	Gap	184	Multiple properties	3
Pixley	J.9	Ellsworth Ave.	Main St.	Center St.	S. Side	Gap	130	Multiple properties	3
Pixley	K.10	Compton Ave.	Main St.	Center St.	S. Side	Gap	20	Single property	3
Pixley	K.11	Compton Ave.	Main St.	Center St.	S. Side	End of Sidewalk		Slope of 21.3%	3
Pixley	K.12	Compton Ave.	Main St.	Center St.	S. Side	Gap	30	Single property	3
Pixley	K.14	Center St.	Bradbury Ave.	Compton Ave.	W. Side	Gap	172	Multiple properties	3
Pixley	K.16	Bradbury Ave.	Main St.	Center St.	N. Side	Gap	100	Multiple properties	3
Pixley	K.17	Bradbury Ave.	Main St.	Center St.	N. Side	Driveway	17	3	3
Pixley	K.18	Bradbury Ave.	Main St.	Center St.	N. Side	Broken sidewalk	165	Poor Condition	3
Pixley	K.24	Main St.	Allen Ave.	Bradbury Ave.	E. Side	Gap	100	Multiple properties	3
Pixley	K.25	Main St.	Bradbury Ave.	Compton Ave.	W. Side	End of sidewalk			2
Pixley	K.26	Main St.	Bradbury Ave.	Compton Ave.	E. Side	Broken sidewalk	82	Poor Condition	2
Pixley	K.27	Main St.	Bradbury Ave.	Compton Ave.	E. Side	Broken sidewalk	50	Poor Condition	2

Sorted by Community

Path of Travel Inventory

Pixley	K.28	Main St.	Compton Ave.	Davis St.	E. Side	Driveway	19	3	1
Pixley	K.29	Main St.	Compton Ave.	Davis St.	E. Side	Cross slope	40	4.9-5.1%	1
Pixley	K.3	Center St.	Compton Ave.	Davis St.	W. Side	Cross slope	73	2.7-3.2%	2
Pixley	K.30	Main St.	Compton Ave.	Davis St.	W. Side	Cross slope	30	3.2-3.8%	2
Pixley	K.31	Main St.	Compton Ave.	Davis St.	E. Side	Broken sidewalk	45	Poor Condition	1
Pixley	K.32	Main St.	Compton Ave.	Davis St.	E. Side	End of sidewalk		13.0% slope	1
Pixley	K.33	Main St.	Compton Ave.	Davis St.	E. Side	Cross slope	35	4.0-6.5%	1
Pixley	K.34	Main St.	Compton Ave.	Davis St.	E. Side	End of sidewalk	10		1
Pixley	K.37	Main St.	Compton Ave.	Davis St.	W. Side	Offset	1/2"		2
Pixley	K.38	Davis Ave.	Main St.	Center St.	S. Side	Gap	184	Multiple properties	1
Pixley	K.4	Center St.	Compton Ave.	Davis St.	W. Side	Gap	157	Multiple properties	2
Pixley	K.6	Compton Ave.	Main St.	Center St.	N. Side	Gap	30	Single property	3
Pixley	K.7	Compton Ave.	Main St.	Center St.	N. Side	Gap	150	Multiple properties	3
Pixley	L.1	Market St.	Terra Bella Ave.	Bradbury Ave.	W. Side	End of sidewalk			5
Pixley	L.2	Market St.	Terra Bella Ave.	Bradbury Ave.	W. Side	Driveway	24	7	5
Pixley	L.3	Market St.	Terra Bella Ave.	Bradbury Ave.	W. Side	Cross slope	95	2.5-3.1%	5
Pixley	L.4	Market St.	Terra Bella Ave.	Bradbury Ave.	W. Side	Gap	36	Single Property	5
Pixley	L.6	Terra Bella Ave.	Ash St.	Market St.	N. Side	End of sidewalk			5
Pixley	M.1	Bradbury Ave.	Cedar St.	Ash St.	N. Side	Gap	87	Multiple properties	5
Pixley	M.11	Bradbury Ave.	Cedar St.	Ash St.	S. Side	Gap	50	Single property	5
Pixley	M.2	Bradbury Ave.	Cedar St.	Ash St.	N. Side	Gap	252	Multiple properties	5
Pixley	M.3	Bradbury Ave.	Cedar St.	Ash St.	Both sides	Driveway	24	12	5
Pixley	M.4	Bradbury Ave.	Cedar St.	Ash St.	N. Side	Cross slope	174	2.3-4.5%	5
Pixley	M.5	Bradbury Ave.	Cedar St.	Ash St.	N. Side	Gap	158	Multiple properties	5
Pixley	M.6	Bradbury Ave.	Cedar St.	Ash St.	S. Side	End of sidewalk			5
Pixley	M.7	Bradbury Ave.	Cedar St.	Ash St.	S. Side	Cross slope	40	3.2-3.4%	5
Pixley	M.8	Bradbury Ave.	Cedar St.	Ash St.	N. Side	Gap	100	Single Property	5
Pixley	N.11	Compton Ave.	Airport St.	Cedar St.	S. Side	Cross slope	205	3.0-4.9%	5
Pixley	N.12	Compton Ave.	Airport St.	Cedar St.	S. Side	End of sidewalk			5
Pixley	N.2	Cedar St.	Terra Bella Ave.	Bradbury Ave.	W. Side	Driveway	25	6	5
Pixley	N.3	Cedar St.	Terra Bella Ave.	Bradbury Ave.	W. Side	End of sidewalk			5
Pixley	N.4	Bradbury Ave.	Airport St.	Cedar St.	S. Side	Offset	1/2"	Utility Cover	5
Pixley	N.5	Bradbury Ave.	Airport St.	Cedar St.	S. Side	End of sidewalk			5
Pixley	N.6	Bradbury Ave.	Airport St.	Cedar St.	N. Side	Cross slope	131	3.1-4.1%	5
Pixley	N.8	Airport St.	Bradbury Ave.	Compton Ave.	E. Side	Cross slope	239	2.3-4.1%	5
Pixley	N.9	Airport St.	Bradbury Ave.	Compton Ave.	E. Side	Driveway	20	5	5
Pixley	O.1	Main St.	SR. 99 OFFRAMP	Terra Bella Ave.	Both sides	Driveway	43	5	4
Pixley	O.2	Main St.	SR. 99 OFFRAMP	Terra Bella Ave.	E. Side	Broken sidewalk	22	Poor Condition	4
Pixley	O.3	Main St.	SR. 99 OFFRAMP	Terra Bella Ave.	E. Side	Broken sidewalk	5	Poor Condition	4
Pixley	O.4	Main St.	SR. 99 OFFRAMP	Terra Bella Ave.	E. Side	Cross slope	20	3.60%	4
Pixley	O.5	Main St.	SR. 99 OFFRAMP	Terra Bella Ave.	E. Side	Gap	50	Single property	4
Pixley	O.7	Terra Bella St.	Main St.	SR. 99	S. Side	Offset	3/4"	Tripping hazard	3
Pixley	O.8	Terra Bella St.	Main St.	SR. 99	S. Side	Cross slope	100	3.5-4.6%	3
Pixley	O.9	Terra Bella St.	Main St.	SR. 99	S. Side	Driveway	39	1	3
Poplar	A.14	Ave 145	Ave. 145 (E/W)	DEAD END	E. Side	Cross Slope	86	2.4%-2.7%	1
Poplar	A.16	Ave 145	Ave. 145 (E/W)	DEAD END	E. Side	Cross Slope	86	2.3%-2.8%	1
Poplar	A.2	Ave 145	Ave. 145 (N/S)	Walker	S. Side	Cross Slope	300	2.0%-3.6%	3
Poplar	A.3	Ave 146	Ave. 145 (N/S)	Walker	S. Side	Cross Slope	85	2.6%-3.4%	1
Poplar	A.4	Ave 145	Ave. 145 (N/S)	Walker	N. Side	Cross Slope	385	2.0%-3.6%	1
Poplar	B.1	Rd 190	DEAD END	Ave. 145	W. Side	Driveway	30	1	3
Poplar	B.3	Ave 145	Walker	Rd. 190	S. Side	Cross Slope	172	2.4%-4.2%	3
Poplar	B.8	Ave 145	Walker	Rd. 190	N. Side	Cross Slope	131	2.2%-3.2%	3
Poplar	C.1	Rd. 190	Ave. 145	Ave. 146	Both sides	Driveway	22	12	5
Poplar	C.2	Rd. 190	Ave. 145	Ave. 146	W. Side	Cross Slope	111	2.8%-3.3%	5
Poplar	C.3	Rd. 190	Ave. 145	Ave. 146	W. Side	Driveway	33	1	5
Poplar	C.4	Walker St.	Ave. 145	Ave. 146	Both sides	Driveway	22	27	5
Poplar	C.5	Walker St.	Ave. 145	Ave. 146	E. Side	Cross Slope	143	2.5%-4.0%	5
Poplar	C.6	Walker St.	Ave. 145	Ave. 146	E. Side	Cross Slope	155	2.3%-3.2%	5
Poplar	C.7	Walker St.	Ave. 145	Ave. 146	W. Side	Cross Slope	173	2.6%-5.8%	5
Poplar	C.8	Walker St.	Ave. 145	Ave. 146	W. Side	Cross Slope	65	2.8%-3.5%	5
Poplar	D.1	Rd. 190	Ave. 146	Ave. 147	W. Side	Cross Slope	95	2.6%-3.9%	5
Poplar	D.2	Rd. 190	Ave. 146	Ave. 147	Both sides	Driveway	22	10	5
Poplar	D.3	Walker St.	Ave. 146	Ave. 147	Both sides	Driveway	22	20	5
Poplar	D.4	Walker St.	Ave. 146	Ave. 147	E. Side	Cross Slope	166	2.3%-3.8%	5
Poplar	D.5	Walker St.	Ave. 146	Ave. 147	W. Side	Cross Slope	176	2.7%-4.2%	5
Poplar	E.1	Rd 190	Tule Ave.	Ave. 148	W. Side	End of sidewalk			5
Poplar	E.10	Ave 147	DEAD END	Walker	N. Side	Cross Slope	35	2.0%-3.2%	5
Poplar	E.11	Ave 147	DEAD END	Walker	S. Side	Cross Slope	56	3.0%-3.6%	5
Poplar	E.15	Walker	Ave. 147	Tule Ave.	E. Side	Cross Slope	142	2.4%-3.9%	5
Poplar	E.16	Walker	Ave. 147	Tule Ave.	E. Side	Driveway	32	1	5
Poplar	E.18	Tule Ave	Walker	Rd. 190	S. Side	Cross Slope	100	2.6%-3.4%	5
Poplar	E.20	Rd 190	Ave. 147	Tule Ave.	Both sides	Driveway	22	10	5
Poplar	E.21	Rd 190	Ave. 147	Tule Ave.	W. Side	Cross Slope	94	2.6%-4.1%	5
Poplar	E.23	Ave 147	Walker	Rd. 190	N. Side	Cross Slope	52	2.8%-3.4%	5
Poplar	E.24	Ave 147	Walker	Rd. 190	S. Side	Cross Slope	145	2.7%-5.5%	5
Poplar	E.3	Tule Ave	DEAD END	Rd. 190	N. Side	Cross Slope	128	2.2%-3.6%	5
Poplar	E.4	Tule Ave	DEAD END	Rd. 190	Both sides	Driveway	21	7	5
Poplar	E.5	Tule Ave	DEAD END	Walker	S. Side	Cross Slope	26	2.2%-3.6%	5
Poplar	E.7	Walker	Ave. 147	Tule Ave.	W. Side	Cross Slope	133	2.2%-6.0%	5
Poplar	E.8	Walker	Ave. 147	Tule Ave.	Both sides	Driveway	22	19	5
Poplar	F.1	Rd. 192	Ave. 146	Ave. 147	E. Side	End of Sidewalk			1
Poplar	F.2	Rd. 192	Ave. 146	Ave. 147	E. Side	Cross Slope	20	2.8% 10' wide	1
Poplar	F.4	Ave. 146	Rd. 192	Rd. 193	N. Side	Cross Slope	20	2.3%-3.1%	2
Poplar	F.5	Ave. 146	Rd. 192	Rd. 193	N. Side	Cross Slope	49	2.2%-3.4%	2
Poplar	G.1	Rd. 192	Scranton Ave.	Ave. 144	E. Side	Cross Slope	40	2.1%-2.9%	3
Poplar	G.2	Rd. 192	Scranton Ave.	Ave. 144	E. Side	Driveway	49	1	3
Poplar	G.3	Rd. 192	Scranton Ave.	Ave. 144	E. Side	Broken Sidewalk	1	Chipped out Joint	3
Poplar	G.4	Rd. 192	Scranton Ave.	Ave. 144	E. Side	Cross Slope	56	0.26	3
Poplar	G.5	Rd. 192	Scranton Ave.	Ave. 144	E. Side	Driveway	35	1	3
Poplar	G.6	Rd. 192	Scranton Ave.	Ave. 144	E. Side	Cross Slope	20	0.25	3
Poplar	G.7	Rd. 192	Scranton Ave.	Ave. 144	E. Side	Offset	1/2"		3
Richgrove	A.10	Hernandez Ave	Rowland St.	Rd. 210	N. Side	Cross Slope	132	2.1%-4.2%	5
Richgrove	A.12	Rowland St	Hernandez Ave.	Ave. 8	E. Side	Cross Slope	208	3.0%-3.7%	5
Richgrove	A.13	Rowland St	Hernandez Ave.	Ave. 8	Both sides	Driveway	22	7	5
Richgrove	A.16	Rowland St	Hernandez Ave.	Ave. 8	Both sides	Driveway	22	9	5
Richgrove	A.18	Hernandez Ave	Rowland St.	Rd. 210	S. Side	Cross Slope	53	2.5%-3.7%	5
Richgrove	A.19	Hernandez Ave	Rowland St.	Rd. 210	S. Side	Offset	1/4"		5
Richgrove	A.2	Rd 210	Robles Ct.	Ave. 8	W. Side	Cross Slope	252	3.0%-3.4%	5
Richgrove	A.20	Hernandez Ave	Rowland St.	Rd. 210	S. Side	Cross Slope	164	2.7%-3.3%	5
Richgrove	A.22	Ave 8	Rowland St.	Rd. 210	S. Side	Cross Slope	148	2.6%-3.2%	5
Richgrove	A.23	Ave 8	Rowland St.	Rd. 210	Both sides	Driveway	22	6	5

Sorted by Community

Path of Travel Inventory

Richgrove	A.24	Hernandez Ave	Rowland St.	Rd. 210	Both sides	Driveway	22	13	5
Richgrove	A.4	Robles Ct	DEAD END	Rd. 210	Both sides	Cross Slope	125	2.8%-4.9%	5
Richgrove	A.5	Robles Ct	DEAD END	Rd. 210	Both sides	Driveway	22	13	5
Richgrove	A.7	Rd 210	Hernandez Ave.	Roblez Ct.	W. Side	Cross Slope	230	2.3%-3.8%	5
Richgrove	A.9	Hernandez Ave	Rowland St.	Rd. 210	Both sides	Driveway	22	18	5
Richgrove	B.1	Ave 8	Richgrove Dr.	Rowland St.	S. Side	Cross Slope	33	3.7%-4.2%	5
Richgrove	B.11	Guerrero Ave	Richgrove Dr.	Rowland St.	S. Side	Cross Slope	65	2.8%-3.8%	3
Richgrove	B.12	Guerrero Ave	Richgrove Dr.	Rowland St.	S. Side	Offset	1/2"	Dranage Cover	3
Richgrove	B.13	Guerrero Ave	Richgrove Dr.	Rowland St.	S. Side	Driveway	22	1	3
Richgrove	B.2	Ave 8	Richgrove Dr.	Rowland St.	S. Side	Driveway	30	1	5
Richgrove	B.3	Ave 8	Richgrove Dr.	Rowland St.	S. Side	Cross Slope	250	2.4%-3.3%	5
Richgrove	B.5	Richgrove Ave	Guerrero Ave.	Ave. 8	E. Side	Cross Slope	549	3.3%-5.2%	3
Richgrove	B.6	Richgrove Ave	Guerrero Ave.	Ave. 8	E. Side	Driveway	30	1	3
Richgrove	B.9	Guerrero Ave	Richgrove Dr.	Rowland St.	N. Side	Cross Slope	320	2.6%-4.5%	3
Richgrove	C.1	Rowland St	Guerrero Ave.	Hernandez Ave.	Both sides	Driveway	22	5	5
Richgrove	C.10	Rd 210	Flores Ave.	Guerrero Ave.	Both sides	Driveway	35	2	3
Richgrove	C.12	Guerrero Ave	Rowland St.	Rd. 210	S. Side	Cross Slope	396	2.2%-3.4%	3
Richgrove	C.13	Guerrero Ave	Rowland St.	Rd. 210	Both sides	Driveway	26	1	3
Richgrove	C.14	Guerrero Ave	Rowland St.	Rd. 210	Both sides	Driveway	32	2	3
Richgrove	C.15	Guerrero Ave	Rowland St.	Rd. 210	S. Side	Cross Slope	85	3.1%-3.7%	3
Richgrove	C.2	Rowland St	Guerrero Ave.	Hernandez Ave.	E. Side	Offset	1/2"		5
Richgrove	C.3	Rowland St	Guerrero Ave.	Hernandez Ave.	E. Side	Cross Slope	105	2.2%-7.2%	5
Richgrove	C.4	Rowland St	Guerrero Ave.	Hernandez Ave.	E. Side	Offset	1/2"		5
Richgrove	C.6	Guerrero Ave	Rowland St.	Rd. 210	N. Side	Cross Slope	99	2.1%-3.3%	5
Richgrove	C.7	Guerrero Ave	Rowland St.	Rd. 210	Both sides	Driveway	22	14	3
Richgrove	C.9	Guerrero Ave	Hernandez Ave.	Guerrero Ave.	W. Side	Cross Slope	45	2.2%-3.2%	5
Richgrove	D.1	Rd 210	Flores Ave.	Guerrero Ave.	W. Side	Cross Slope	101	2.3%-3.4%	3
Richgrove	D.10	Espinoza Ave	DEAD END	Rd. 120	N. Side	Cross Slope	34	2.6%-2.6%	5
Richgrove	D.12	Espinoza Ave	DEAD END	Rd. 120	S. Side	Cross Slope	16	0.28	5
Richgrove	D.13	Espinoza Ave	DEAD END	Rd. 120	S. Side	Offset	1/2"		5
Richgrove	D.15	Rd 210	Diaz Ave.	Espanoza Ave.	W. Side	Cross Slope	20	0.33	5
Richgrove	D.17	Diaz Ave	DEAD END	Rd. 120	Both sides	Driveway	22	11	5
Richgrove	D.18	Diaz Ave	DEAD END	Rd. 120	N. Side	Cross Slope	106	3.6%-4.5%	5
Richgrove	D.19	Diaz Ave	DEAD END	Rd. 120	S. Side	Cross Slope	63	2.4%-3.3%	5
Richgrove	D.2	Rd 210	Flores Ave.	Guerrero Ave.	W. Side	Offset	1/2"		3
Richgrove	D.23	Rd 210	Ave. 4	Diaz Ave.	W. Side	Cross Slope	49	2.6%-3.7%	3
Richgrove	D.24	Rd 210	Ave. 4	Diaz Ave.	Both sides	Driveway	22	5	3
Richgrove	D.4	Flores Ave	DEAD END	Rd. 120	Both sides	Driveway	22	13	5
Richgrove	D.5	Flores Ave	DEAD END	Rd. 120	S. Side	Cross Slope	31	2.5%-3.8%	5
Richgrove	D.9	Espinoza Ave	DEAD END	Rd. 120	Both sides	Driveway	22	12	5
Richgrove	E.1	Richgrove Dr.	Ave. 4	Guerrero Ave.	E. Side	Offset	1/4"		1
Richgrove	E.2	Richgrove Dr.	Ave. 4	Guerrero Ave.	E. Side	Offset		Dranage Cover	1
Richgrove	E.4	Richgrove Dr.	Ave. 4	Guerrero Ave.	E. Side	Driveway	17	1	1
Richgrove	E.5	Richgrove Dr.	Ave. 4	Guerrero Ave.	E. Side	Driveway	22	1	1
Richgrove	F.20	Ave 4	Vineyard Dr.	Rd. 210	Both sides	Driveway	22	4	3
Richgrove	F.21	Ave 5	Vineyard Dr.	Rd. 210	Both sides	Driveway	30	2	3
Richgrove	F.5	Rd 210	Dooley Dr.	Francis Dr.	W. Side	Gap	340	Multiple properties	5
Springville	A.2	Ward Ave	McDonald St.	HWY 190	N. Side	Cross Slope	20	2.2%-3.0%	1
Springville	A.3	Ward Ave	McDonald St.	HWY 190	N. Side	Driveway	17	2	1
Springville	A.4	Ward Ave	McDonald St.	HWY 190	N. Side	Cross Slope	70	2.2%-3.5%	1
Springville	A.5	Ward Ave	McDonald St.	HWY 190	N. Side	Offset	1/2"		1
Springville	A.6	Ward Ave	McDonald St.	HWY 190	N. Side	Driveway	42	1	1
Strathmore	B.10	Ward Ave.	Ave. 198	Harper Ave.	E. Side	Cross Slope	85	2.3%-4.7%	5
Strathmore	B.12	Ave. 198	Ward Ave.	Meredith Dr.	N. Side	Gap	182	Multiple properties	5
Strathmore	B.13	Ave. 198	Ward Ave.	Meredith Dr.	Both sides	Driveway	22	10	5
Strathmore	B.14	Ave. 198	Ward Ave.	Meredith Dr.	N. Side	Cross Slope	200	2.6%-8.2%	5
Strathmore	B.16	Meredith Dr.	Preston Ave.	Ave. 198	E. Side	Broken Sidewalk	215	Poor Condition	5
Strathmore	B.17	Meredith Dr.	Preston Ave.	Ave. 198	E. Side	Broken Sidewalk	230	Poor Condition	5
Strathmore	B.2	Meredith Dr.	Ave. 198	Harper Ave.	W. Side	Cross Slope	62	2.7%-3.3%	5
Strathmore	B.4	Harper Ave.	Ward Ave.	Meredith Dr.	S. Side	Gap	295	Multiple properties	5
Strathmore	B.5	Harper Ave.	Ward Ave.	Meredith Dr.	S. Side	Cross Slope	80	2.7%-4.0%	5
Strathmore	B.6	Harper Ave.	Ward Ave.	Meredith Dr.	Both sides	Driveway	22	6	5
Strathmore	B.7	Harper Ave.	Ward Ave.	Meredith Dr.	S. Side	Gap	185	Multiple properties	5
Strathmore	B.8	Harper Ave.	Ward Ave.	Meredith Dr.	S. Side	Gap	127	Multiple properties	5
Strathmore	C.1	Meredith Dr.	White Ave.	Preston Ave.	E. Side	Gap	340	Multiple properties	4
Strathmore	C.10	Ave. 196	Rd. 224	Rd. 228	S. Side	Gap	630	Multiple properties	1
Strathmore	C.11	Ave. 196	Rd. 224	Rd. 228	S. Side	Gap	330	Multiple properties	1
Strathmore	C.14	H Ave.	8th Ave.	Ave. 196	W. Side	Gap	38	Single Property	1
Strathmore	C.15	H Ave.	8th Ave.	Ave. 196	W. Side	Cross Slope	237	3.0%-11.1%	1
Strathmore	C.16	H Ave.	8th Ave.	Ave. 196	W. Side	Gap	323	Single Property	1
Strathmore	C.3	H Ave.	Ave. 196	White Ave.	E. Side	Offset	3/4"	3' Depressed segment	4
Strathmore	C.4	H. Ave	Ave. 196	White Ave.	E. Side	Gap	160	Multiple properties	4
Strathmore	C.7	Ave. 196	Rd. 224	Rd. 228	N. Side	Gap	590	Multiple properties	1
Strathmore	C.9	Ave. 196	Rd. 224	Rd. 228	N. Side	Offset	1"		1
Strathmore	E.12	Rd. 230	Lawson Ave.	Ave. 198	E. Side	Cross Slope	120	3.1%-5.1%	1
Strathmore	E.13	Rd. 230	Lawson Ave.	Ave. 198	E. Side	Gap	120	Multiple properties	1
Strathmore	E.15	Ave. 198	Guthrie Dr.	Rd. 230	N. Side	Gap	290	Multiple properties	1
Strathmore	E.16	Ave. 198	Orange Belt Dr.	Rd. 230	Both sides	Driveway	14	4	1
Strathmore	E.17	Ave. 198	Balfour Dr.	Guthrie Dr.	N. Side	Cross Slope	87	3.6%-7.6%	1
Strathmore	E.18	Ave. 198	Balfour Dr.	Guthrie Dr.	N. Side	Gap	173	Multiple properties	1
Strathmore	E.19	Ave. 198	Orange Belt Dr.	Rd. 230	Both sides	Driveway	41	3	1
Strathmore	E.2	Bruce Dr.	Orange Belt Dr.	Balfour Dr.	S. Side	Cross Slope	36	2.8%-3.2%	3
Strathmore	E.20	Ave. 198	Balfour Dr.	Guthrie Dr.	N. Side	Cross Slope	27	3.0%-3.5%	1
Strathmore	E.22	Ave. 198	Orange Belt Dr.	Balfour Dr.	N. Side	Cross Slope	80	2.4%-3.2%	1
Strathmore	E.25	Orange Belt Dr.	Burns Dr.	Ave. 198	Both sides	Driveway	30	2	1
Strathmore	E.26	Orange Belt Dr.	Burns Dr.	Ave. 198	W. Side	Cross Slope	318	2.3%-3.6%	2
Strathmore	E.27	Orange Belt Dr.	Lawson Ave.	Burns Dr.	Both sides	Driveway	60	2	2
Strathmore	E.28	Orange Belt Dr.	Lawson Ave.	Burns Dr.	W. Side	Gap	118	Single Property	2
Strathmore	E.3	Bruce Dr.	Orange Belt Dr.	Balfour Dr.	S. Side	Gap	20	Alley	3
Strathmore	E.31	Orange Belt Dr.	Lawson Ave.	Burns Dr.	E. Side	Offset	1/2"	4' depressed segment	1
Strathmore	E.32	Orange Belt Dr.	Lawson Ave.	Burns Dr.	E. Side	Gap	190	Multiple properties	1
Strathmore	E.35	Balfour Dr.	Lawson Ave.	Burns Dr.	E. Side	Broken Sidewalk	120	Poor Condition	5
Strathmore	E.36	Balfour Dr.	Lawson Ave.	Burns Dr.	E. Side	Broken Sidewalk	90	Poor Condition	5
Strathmore	E.37	Balfour Dr.	Lawson Ave.	Burns Dr.	E. Side	Offset	1/2"	4 offsets	5
Strathmore	E.38	Balfour Dr.	Lawson Ave.	Burns Dr.	E. Side	Broken Sidewalk	50	Poor Condition	5
Strathmore	E.4	Bruce Dr.	Orange Belt Dr.	Balfour Dr.	S. Side	Broken Sidewalk	130	8' wide Poor Condition	5
Strathmore	E.41	Lawson Dr.	Orange Belt Dr.	Balfour Dr.	N. Side	Cross Slope	124	3.2%-3.7%	3
Strathmore	E.42	Lawson Dr.	Orange Belt Dr.	Balfour Dr.	S. Side	Broken Sidewalk	130	9' wide Poor Condition	3
Strathmore	E.43	Lawson Dr.	Orange Belt Dr.	Balfour Dr.	S. Side	Gap	160	Multiple properties	5
Strathmore	E.45	Balfour Dr.	Bruce Dr.	Lawson Dr.	W. Side	Gap	300	Multiple properties	5
Strathmore	E.47	Bruce Dr.	Orange Belt Dr.	Balfour Dr.	N. Side	Cross Slope	85	3.1%-3.2%	5

Sorted by Community

Path of Travel Inventory

Strathmore	E.48	Bruce Dr.	Orange Belt Dr.	Balfour Dr.	N. Side	Gap	133	Multiple properties	5
Strathmore	E.50	Orange Belt Dr.	Bruce Dr.	Lawson Dr.	E. Side	Broken Sidewalk	110	Poor Condition	1
Strathmore	E.51	Orange Belt Dr.	Bruce Dr.	Lawson Dr.	E. Side	Broken Sidewalk	26	Poor Condition	1
Strathmore	E.52	Orange Belt Dr.	Bruce Dr.	Lawson Dr.	E. Side	Cross Slope	55	2.7%-3.1%	1
Strathmore	E.55	Lawson Dr.	Guthrie Dr.	Rd. 230	N. Side	Gap	168	Multiple properties	5
Strathmore	E.58	Guthrie Dr.	Bruce Dr.	Lawson Dr.	W. Side	Broken Sidewalk	310	Poor Condition	5
Strathmore	E.6	Balfour Dr.	Ave. 196	Bruce Dr.	W. Side	Broken Sidewalk	255	Poor Condition	5
Strathmore	E.61	Lawson Dr.	Balfour Dr.	Guthrie Dr.	N. Side	Broken Sidewalk	290	Poor Condition	5
Strathmore	E.63	Balfour Dr.	Bruce Dr.	Lawson Dr.	E. Side	Broken Sidewalk	300	Poor Condition	5
Strathmore	E.64	Lawson Dr.	Balfour Dr.	Guthrie Dr.	S. Side	Broken Sidewalk	290	Poor Condition	5
Strathmore	E.65	Guthrie Dr.	Lawson Ave.	Burns Dr.	E. Side	Offset	1/2"	Root Damage	5
Strathmore	E.66	Guthrie Dr.	Lawson Ave.	Burns Dr.	E. Side	Gap	160	Multiple properties	5
Strathmore	E.7	Balfour Dr.	Ave. 196	Bruce Dr.	E. Side	End of Sidewalk			5
Strathmore	E.9	Bruce Dr.	Balfour Dr.	Guthrie Dr.	S. Side	Broken Sidewalk	135	Poor Condition	5
Strathmore	F.2	Ave 198	Rd. 230	Rd. 231	S. Side	Gap	150	Multiple properties	3
Strathmore	F.3	Ave 198	Rd. 230	Rd. 231	N. Side	Cross Slope	95	3.9-4.1%	3
Strathmore	F.4	Ave 198	Rd. 230	Rd. 231	Both sides	Driveway	35	5	3
Strathmore	F.5	Ave 198	Rd. 230	Rd. 231	S. Side	Gap	132	Multiple properties	3
Strathmore	G.1	Ave 194	Wallace Rd.	Richardson Rd.	S. Side	End of Sidewalk			3
Strathmore	G.10	Rd. 230	Ave. 195	Ave. 196	W. Side	Cross Slope	46	3.1%-3.9%	3
Strathmore	G.11	Rd. 230	Ave. 195	Ave. 196	W. Side	Driveway	30	1	3
Strathmore	G.12	Rd. 230	Ave. 195	Ave. 196	W. Side	Cross Slope	95	2.5%-3.0%	3
Strathmore	G.15	Frazier Hwy	Rd. 230	Wallace Rd.	S. Side	Cross Slope	50	2.4%-3.5%	3
Strathmore	G.16	Frazier Hwy	Rd. 230	Wallace Rd.	S. Side	Gap	150	Multiple properties	3
Strathmore	G.19	Frazier Hwy	Wallace Rd.	Richardson Rd.	S. Side	Gap	95	Multiple properties	3
Strathmore	G.2	Ave 194	Wallace Rd.	Rd. 232	Both sides	Driveway	32	2	3
Strathmore	G.22	Frazier Hwy	Richardson Rd.	Rd. 231	S. Side	Gap	90	Multiple properties	3
Strathmore	G.27	Rd. 230	Ave. 196	Ave. 197	E. Side	Gap	165	Multiple properties	1
Strathmore	G.29	Rd. 230	Ave. 196	Ave. 197	E. Side	Offset	1/2"		1
Strathmore	G.3	Ave 194	Richardson Rd.	Rd. 232	S. Side	Cross Slope	62	3.0%-3.9%	3
Strathmore	G.30	Rd. 230	Ave. 196	Ave. 197	E. Side	Gap	55	Multiple properties	1
Strathmore	G.31	Rd. 230	Ave. 196	Ave. 197	E. Side	Gap	95	Multiple properties	1
Strathmore	G.4	Ave 194	Wallace Rd.	Rd. 232	Both sides	Driveway	16	4	3
Strathmore	G.5	Ave 194	Richardson Rd.	Rd. 232	S. Side	Cross Slope	60	3.1%-4.2%	3
Strathmore	G.6	Ave 194	Richardson Rd.	Rd. 232	S. Side	Cross Slope	26	3.1%-8.6%	3
Strathmore	G.7	Ave 194	Richardson Rd.	Rd. 232	S. Side	Cross Slope	79	5.2%-7.3%	3
Strathmore	G.8	Ave 194	Richardson Rd.	Rd. 232	S. Side	End of Sidewalk			3
Strathmore	G.9	Rd. 230	Ave. 195	Ave. 196	W. Side	End of Sidewalk			3
Strathmore	H.1	Orange Belt Dr.	8th Ave.	Bishop Ave.	E. Side	Gap	92	Multiple properties	3
Strathmore	H.11	Orange Belt Dr.	Ave. 196	Bruce Dr.	Both sides	Driveway	32	2	1
Strathmore	H.12	Orange Belt Dr.	Ave. 196	Bruce Dr.	W. Side	Cross Slope	45	2.9%-3.5%	2
Strathmore	H.13	Orange Belt Dr.	Ave. 196	Bruce Dr.	W. Side	Gap	440	Multiple properties	2
Strathmore	H.14	Orange Belt Dr.	Ave. 196	Bruce Dr.	E. Side	Cross Slope	60	3.2%-4.1%	1
Strathmore	H.15	Orange Belt Dr.	Ave. 196	Bruce Dr.	E. Side	Driveway	30	1	1
Strathmore	H.16	Orange Belt Dr.	Ave. 196	Bruce Dr.	E. Side	Gap	30	Single Property	1
Strathmore	H.18	Frazier Hwy	Orange Belt Dr.	Balfour Dr.	N. Side	Gap	57	Single Property	3
Strathmore	H.19	Frazier Hwy	Orange Belt Dr.	Balfour Dr.	N. Side	Cross Slope	84	2.3%-3.8%	3
Strathmore	H.2	Orange Belt Dr.	8th Ave.	Bishop Ave.	E. Side	Driveway	27	3	2
Strathmore	H.20	Frazier Hwy	Orange Belt Dr.	Balfour Dr.	N. Side	Sidewalk Width	80	Parking Lot Corsses over sidewalk	3
Strathmore	H.22	Balfour Rd	Ave. 196	Bruce Dr.	W. Side	Driveway	20	2	3
Strathmore	H.24	Frazier Hwy	Balfour Dr.	Rd. 230	S. Side	Cross Slope	190	2.8%-4.6%	3
Strathmore	H.25	Frazier Hwy	Orange Belt Dr.	Rd, 230	Both sides	Driveway	20	3	3
Strathmore	H.26	Frazier Hwy	Balfour Dr.	Rd. 230	S. Side	Gap	125	Multiple properties	3
Strathmore	H.27	Frazier Hwy	Orange Belt Dr.	Balfour Dr.	S. Side	Cross Slope	49	3.2%-4.1%	3
Strathmore	H.28	Frazier Hwy	Orange Belt Dr.	Balfour Dr.	S. Side	Offset	1/2"		3
Strathmore	H.3	Orange Belt Dr.	8th Ave.	Bishop Ave.	E. Side	Cross Slope	56	3.1%-3.9%	3
Strathmore	H.6	Orange Belt Dr.	Bishop Ave.	Ave. 196	E. Side	Broken Sidewalk	235	Poor Condition	2
Strathmore	H.7	Orange Belt Dr.	Bishop Ave.	Ave. 196	E. Side	Gap	107	Multiple properties	2
Sultana	A.11	Rd 105 S. Loop	Hoppson Rd.	DEAD END	Both sides	Cross Slope	167	2.7%-4.0%	5
Sultana	A.13	Rd 105 S. Loop	Hoppson Rd.	DEAD END	E. Side	Sidewalk Width	50	clear width of 1.2' minimum	5
Sultana	A.17	Rd 105 S. Loop	Hoppson Rd.	DEAD END	Both sides	Driveway	33	6	5
Sultana	A.18	Rd 105 S. Loop	Hoppson Rd.	DEAD END	Both sides	Driveway	42	2	5
Sultana	A.19	Rd 105	Hoppson Rd.	DEAD END	E. Side	Cross Slope	60	2.9%-4.1%	5
Sultana	A.2	Rd 105	Hoppson Rd.	DEAD END	E. Side	Cross Slope	52	2.9%-3.6%	5
Sultana	A.20	Rd 105	Hoppson Rd.	DEAD END	E. Side	End of sidewalk			5
Sultana	A.3	Rd 105 N. Loop	Hoppson Rd.	DEAD END	Both sides	Driveway	33	29	5
Sultana	A.4	Rd 105 N. Loop	Hoppson Rd.	DEAD END	Both sides	Cross Slope	144	2.5%-5.3%	5
Sultana	A.5	Rd 105 N. Loop	Hoppson Rd.	DEAD END	E. Side	Sidewalk Width	45	clear width of 1.2' minimum	5
Sultana	A.9	Rd 106	Hoppson Rd.	DEAD END	E. Side	Cross Slope	56	2.70%	5
Sultana	B.10	E. El Monte Way	Rd. 104	Perkins Rd.	S. Side	Broken Sidewalk	10	Poor Condition	1
Sultana	B.11	E. El Monte Way	Rd. 104	Perkins Rd.	S. Side	End of Sidewalk			1
Sultana	B.13	E. El Monte Way	Sultana Rd.	Rd. 105	N. Side	Driveway	18	2	2
Sultana	B.15	E. El Monte Way	Sultana Rd.	Rd. 105	N. Side	Cross Slope	63	2.4%-2.6%	2
Sultana	B.4	E. El Monte Way	Perkins Rd.	Rd. 106	S. Side	Cross Slope	58	2.5%-2.8%	1
Sultana	B.8	E. El Monte Way	Rd. 104	Perkins Rd.	S. Side	Driveway	21	1	1
Sultana	C.10	E.El Monte Way	Rd. 103	Rd. 104	N. Side	Cross Slope	104	2.4%-4.3%	3
Sultana	C.11	E.El Monte Way	Rd. 103	Rd. 104	N. Side	Driveway	40	3	3
Sultana	C.14	E.El Monte Way	Rd. 103	Rd. 104	N. Side	Driveway	40	1	3
Sultana	C.17	E.El Monte Way	Rd. 103	Rd. 104	N. Side	End of Sidewalk			3
Sultana	C.19	E.El Monte Way	Rd. 104	Sultanta Rd.	N. Side	Driveway	22	1	2
Sultana	C.20	E.El Monte Way	Rd. 104	Sultanta Rd.	N. Side	Cross Slope	30	3.20%	2
Sultana	C.21	E.El Monte Way	Rd. 104	Sultanta Rd.	N. Side	End of Sidewalk			2
Sultana	C.22	E.El Monte Way	Rd. 104	Sultanta Rd.	S. Side	Cross Slope	209	2.1%-2.6%	2
Sultana	C.5	Rd 104	Ave. 416	Ave. 417	W. Side	Cross Slope	126	2.4%-2.7%	3
Sultana	C.8	Rd 104	Ave. 416	Ave. 417	W. Side	Driveway	42	1	3
Sultana	C.9	Rd 104	Ave. 416	Ave. 417	W. Side	End of Sidewalk			3
Terra Bella	A.1	Ave. 96	Rd. 236	2nd St	N. Side	End of Sidewalk			3
Terra Bella	A.11	Ave. 96	Clemens Rd.	Rd. 236	S. Side	Driveway	33	2	4
Terra Bella	A.2	Ave. 96	Rd. 236	2nd St	N. Side	Cross Slope	184	2.4%-3.4%	3
Terra Bella	A.3	Ave. 96	Rd. 236	2nd St	N. Side	Driveway	30	2	1
Terra Bella	A.5	Rd. 236	Ave. 96	Ave. 100	E. Side	Cross Slope	82	2.7%-3.4%	1
Terra Bella	A.6	Rd. 236	Ave. 96	Ave. 100	E. Side	Driveway	42		1
Terra Bella	A.7	Rd. 236	Ave. 96	Ave. 100	E. Side	Gap	83	Multiple properties	1
Terra Bella	A.9	Ave. 96	Rd. 236	2nd St	N. Side	Gap	82	Multiple properties	3
Terra Bella	B.1	Terra Bella Ave.	Rd. 234	Clemens Rd.	N. Side	End of Sidewalk			3
Terra Bella	B.10	Rd. 234	Ave. 92	Terra Bella Ave.	E. Side	Driveway	21	1	4
Terra Bella	B.11	Rd. 234	Ave. 92	Terra Bella Ave.	E. Side	End of Sidewalk			4
Terra Bella	B.12	Terra Bella Ave.	Rd. 234	Clemens Rd.	S. Side	Driveway	22	1	3
Terra Bella	B.13	Terra Bella Ave.	Rd. 234	Clemens Rd.	S. Side	End of Sidewalk			3
Terra Bella	B.2	Terra Bella Ave.	Rd. 234	Clemens Rd.	N. Side	Driveway	21	1	3
Terra Bella	B.4	Terra Bella Ave.	Rd. 234	Clemens Rd.	N. Side	Cross Slope	120	2.5-3.6%	3

Sorted by Community

Path of Travel Inventory

Terra Bella	B.6	Rd. 234	Terra Bella Ave.	Ave. 96	E. Side	Driveway	32	11	5
Terra Bella	B.7	Rd. 234	Terra Bella Ave.	Ave. 96	E. Side	Gap	281	Multiple properties	5
Terra Bella	B.8	Rd. 234	Terra Bella Ave.	Ave. 96	E. Side	Driveway	21	4	5
Terra Bella	C.1	Rd. 238	ALLEY	Terra Bella Ave.	W. Side	Gap	140	Multiple properties	5
Terra Bella	C.10	Rd. 237	ALLEY	Terra Bella Ave.	E. Side	Broken Sidewalk	143	Poor Condition	5
Terra Bella	C.11	Rd. 237	ALLEY	Terra Bella Ave.	E. Side	Gap	17	Single Property	5
Terra Bella	C.12	Rd. 237	ALLEY	Terra Bella Ave.	E. Side	Broken Sidewalk	36	Poor Condition	5
Terra Bella	C.16	Rd. 237	Terra Bella Ave.	Champhor Ave.	E. Side	Driveway	20	1	3
Terra Bella	C.17	Rd. 237	Terra Bella Ave.	Champhor Ave.	E. Side	Offset	1/2"		3
Terra Bella	C.18	Rd. 237	Terra Bella Ave.	Champhor Ave.	E. Side	Offset	1/2"		3
Terra Bella	C.21	Camphor Ave.	Rd. 237	Rd. 238	S. Side	Offset	1/2"	2 offsets at 1/2". Distanced at 10'	5
Terra Bella	C.22	Camphor Ave.	Rd. 237	Rd. 238	S. Side	Offset	1/2"		5
Terra Bella	C.23	Camphor Ave.	Rd. 237	Rd. 238	S. Side	Cross Slope	100	3.0%-4.0%	5
Terra Bella	C.24	Camphor Ave.	Rd. 237	Rd. 238	S. Side	Broken Sidewalk	178	Poor Condition	5
Terra Bella	C.27	Camphor Ave.	Rd. 237	Rd. 238	N. Side	Broken Sidewalk	550	Poor Condition	5
Terra Bella	C.28	Rd. 237	Champhor Ave.	Ave. 96	E. Side	Broken Sidewalk	117	Poor Condition	5
Terra Bella	C.29	Rd. 237	Champhor Ave.	Ave. 96	E. Side	Broken Sidewalk	116	Poor Condition	5
Terra Bella	C.3	Terra Bella Ave.	Rd. 237	Rd. 238	S. Side	Driveway	16	1	3
Terra Bella	C.32	3rd St	Champhor Ave.	Ave. 96	W. Side	Broken Sidewalk	117	Poor Condition	5
Terra Bella	C.33	3rd St	Champhor Ave.	Ave. 96	W. Side	Broken Sidewalk	110	Poor Condition	5
Terra Bella	C.34	3rd St	Terra Bella Ave.	Champhor Ave.	W. Side	Broken Sidewalk	112	Poor Condition	5
Terra Bella	C.35	3rd St	Terra Bella Ave.	Champhor Ave.	W. Side	Driveway	25	1	5
Terra Bella	C.36	3rd St	Terra Bella Ave.	Champhor Ave.	W. Side	Cross Slope	138	2.4-3.8%	5
Terra Bella	C.38	Terra Bella Ave.	Rd. 237	Rd. 238	N. Side	Cross Slope	57	2.6-3.4%	3
Terra Bella	C.39	Terra Bella Ave.	Rd. 237	Rd. 238	N. Side	Broken Sidewalk	52	Poor Condition	3
Terra Bella	C.4	Terra Bella Ave.	Rd. 237	Rd. 238	S. Side	Offset	21	3 separate offsets on road each approx.	3
Terra Bella	C.40	Terra Bella Ave.	Rd. 237	Rd. 238	N. Side	Offset	1/2"		3
Terra Bella	C.41	Terra Bella Ave.	Rd. 237	Rd. 238	N. Side	Cross Slope	37	2.4-3.1%	3
Terra Bella	C.42	Terra Bella Ave.	Rd. 237	Rd. 238	N. Side	Offset	1"		3
Terra Bella	C.43	Rd. 237	Terra Bella Ave.	Champhor Ave.	W. Side	Cross Slope	76	2.4-3.8% includes 8" vertical offset	3
Terra Bella	C.44	Rd. 237	Terra Bella Ave.	Champhor Ave.	W. Side	Driveway	19	2	3
Terra Bella	C.45	Rd. 237	Terra Bella Ave.	Champhor Ave.	W. Side	Broken Sidewalk	33	Poor Condition	3
Terra Bella	C.46	Rd. 237	Terra Bella Ave.	Champhor Ave.	W. Side	Cross Slope	46	2.70%	3
Terra Bella	C.49	Rd. 237	Champhor Ave.	Ave. 96	W. Side	Broken Sidewalk	362	Poor Condition	3
Terra Bella	C.5	Terra Bella Ave.	Rd. 237	Rd. 238	S. Side	Cross Slope	35	0.28	3
Terra Bella	C.6	Terra Bella Ave.	Rd. 237	Rd. 238	S. Side	Broken Sidewalk	12	Poor Condition	3
Terra Bella	C.7	Terra Bella Ave.	Rd. 237	Rd. 238	S. Side	Broken Sidewalk	128	Poor Condition	3
Terra Bella	C.8	Terra Bella Ave.	Rd. 237	Rd. 238	S. Side	End of Sidewalk			3
Terra Bella	D.1	Rd. 237	Pepper Ave.	Ave. 94	E. Side	Broken Sidewalk	304	Poor Condition	5
Terra Bella	D.11	Acacia Ave.	Rd. 237	Rd. 238	N. Side	Broken Sidewalk	555	Poor Condition	5
Terra Bella	D.13	2nd St	Acacia Ave.	Magnolia Ave.	E. Side	Broken Sidewalk	304	Poor Condition	5
Terra Bella	D.15	Magnolia Ave.	Rd. 237	Rd. 238	S. Side	Broken Sidewalk	555	Poor Condition	5
Terra Bella	D.17	Rd. 238	Acacia Ave.	Magnolia Ave.	W. Side	Broken Sidewalk	304	Poor Condition	1
Terra Bella	D.19	Magnolia Ave.	Rd. 237	Rd. 238	N. Side	Broken Sidewalk	548	Poor Condition	5
Terra Bella	D.21	2nd St	Magnolia Ave.	Terra Bella Ave.	E. Side	Broken Sidewalk	145	Poor Condition	5
Terra Bella	D.23	2nd St	Acacia Ave.	Magnolia Ave.	W. Side	Gap	175	Multiple properties	5
Terra Bella	D.24	2nd St	Acacia Ave.	Magnolia Ave.	W. Side	Cross Slope	20	3.00%	5
Terra Bella	D.25	2nd St	Acacia Ave.	Magnolia Ave.	W. Side	Driveway	22	1	5
Terra Bella	D.26	2nd St	Acacia Ave.	Magnolia Ave.	W. Side	Cross Slope	60	3.00%	5
Terra Bella	D.29	Rd. 237	Pepper Ave.	Ave. 94	W. Side	Driveway	19	2	5
Terra Bella	D.3	Acacia Ave.	Rd. 237	Rd. 238	S. Side	Broken Sidewalk	99	Poor Condition	5
Terra Bella	D.30	Rd. 237	Pepper Ave.	Ave. 94	W. Side	Gap	170	Multiple properties	5
Terra Bella	D.31	Rd. 238	Magnolia Ave.	Terra Bella Ave.	W. Side	Broken Sidewalk	143	Poor Condition	1
Terra Bella	D.32	Rd. 238	Magnolia Ave.	Terra Bella Ave.	W. Side	End of Sidewalk			1
Terra Bella	D.4	Acacia Ave.	Rd. 237	Rd. 238	S. Side	Cross Slope	61	2.5-3.0%	5
Terra Bella	D.5	Acacia Ave.	Rd. 237	Rd. 238	S. Side	Broken Sidewalk	354	Poor Condition	5
Terra Bella	D.7	Rd. 238	Pepper Ave.	Ave. 94	W. Side	Broken Sidewalk	304	Poor Condition	1
Terra Bella	E.10	Palm Ave.	Rd. 237	Rd. 238	N. Side	Gap	77	Single Property	5
Terra Bella	E.13	Palm Ave.	Rd. 237	Rd. 238	S. Side	Gap	72	Single Property	5
Terra Bella	E.14	Palm Ave.	Rd. 237	Rd. 238	S. Side	Cross Slope	136	3.4-4.5%	5
Terra Bella	E.15	Palm Ave.	Rd. 237	Rd. 238	S. Side	Gap	79	Single Property	5
Terra Bella	E.16	Palm Ave.	Rd. 237	Rd. 238	S. Side	Cross Slope	34	3.40%	5
Terra Bella	E.17	Palm Ave.	Rd. 237	Rd. 238	S. Side	Gap	150	Multiple properties	5
Terra Bella	E.2	Cypress Ave.	Rd. 237	Rd. 238	N. Side	Cross Slope	28	2.3-2.9%	5
Terra Bella	E.20	Olive Ave.	Rd. 237	Rd. 238	N. Side	Broken Sidewalk	543	Poor Condition	5
Terra Bella	E.22	3rd St.	Olive Ave.	Pepper Ave.	W. Side	Broken Sidewalk	300	Poor Condition	1
Terra Bella	E.24	Pepper Ave.	Rd. 237	Rd. 238	S. Side	Broken Sidewalk	546	Poor Condition	5
Terra Bella	E.26	Pepper Ave.	Rd. 237	Rd. 238	N. Side	Broken Sidewalk	546	Poor Condition	5
Terra Bella	E.29	Rd. 237	Olive Ave.	Pepper Ave.	E. Side	Broken Sidewalk	283	Poor Condition	5
Terra Bella	E.3	Cypress Ave.	Rd. 237	Rd. 238	Both sides	Driveway	22	5	5
Terra Bella	E.4	Cypress Ave.	Rd. 237	Rd. 238	N. Side	Cross Slope	45	3.1-4.9%	5
Terra Bella	E.5	Cypress Ave.	Rd. 237	Rd. 238	N. Side	Gap	159	Multiple properties	5
Terra Bella	E.7	Palm Ave.	Rd. 237	Rd. 238	N. Side	Gap	74	Single Property	5
Terra Bella	E.8	Palm Ave.	Rd. 237	Rd. 238	N. Side	Offset	1/2"		5
Terra Bella	E.9	Palm Ave.	Rd. 237	Rd. 238	N. Side	Offset	1/2"		5
Terra Bella	F.10	Cypress Ave	Rd. 238	4th St.	S. Side	Cross Slope	80	2.4-3.6%	1
Terra Bella	F.13	Rd 238	Ave. 88	Ave. 92	E. Side	Cross Slope	40	2.3-3.6%	1
Terra Bella	F.16	Rd 238	Ave. 88	Ave. 92	E. Side	Cross Slope	115	2.4-4.4%	1
Terra Bella	F.19	Rd 238	Ave. 88	Ave. 92	E. Side	Cross Slope	959	2.3-5.1%	1
Terra Bella	F.2	Cypress Ave	Rd. 238	4th St.	S. Side	Cross Slope	18	3.70%	1
Terra Bella	F.20	Rd 238	Ave. 88	Ave. 92	E. Side	Cross Slope	32	Exceed max cross slope	1
Terra Bella	F.4	Cypress Ave	Rd. 238	4th St.	S. Side	Cross Slope	85	2.5-4.7%	1
Terra Bella	F.7	Cypress Ave	Rd. 238	4th St.	S. Side	Cross Slope	202	2.9-4.3%	1
Terra Bella	G.1	Terra Bella Ave	Rd. 236	Rd. 237	S. Side	Cross Slope	83	2.8-4.0%	3
Terra Bella	G.10	Rd 236	Magnolia Ave.	Terra Bella Ave.	E. Side	Broken Sidewalk	100	Poor Condition	3
Terra Bella	G.13	Rd 236	Terra Bella Ave.	Ave. 96	W. Side	Cross Slope	279	4.0-11.0%	3
Terra Bella	G.15	Terra Bella Ave	Rd. 236	Rd. 237	N. Side	Broken Sidewalk	135	17' wide Poor Condition	2
Terra Bella	G.16	Terra Bella Ave	Rd. 236	Rd. 237	N. Side	Driveway	20	1	2
Terra Bella	G.17	Terra Bella Ave	Rd. 236	Rd. 237	N. Side	Offset	1/2"		2
Terra Bella	G.18	Terra Bella Ave	Rd. 236	Rd. 237	N. Side	Cross Slope	64	2.4-3.7%	2
Terra Bella	G.19	Terra Bella Ave	Rd. 236	Rd. 237	N. Side	Cross Slope	20	2.80%	2
Terra Bella	G.2	Terra Bella Ave	Rd. 236	Rd. 237	S. Side	Offset	1"		3
Terra Bella	G.21	Terra Bella Ave	Rd. 236	Rd. 237	N. Side	Cross Slope	50	2.2-4.2%	2
Terra Bella	G.22	Terra Bella Ave	Rd. 236	Rd. 237	N. Side	Broken Sidewalk	61	Poor Condition	2
Terra Bella	G.3	Terra Bella Ave	Rd. 236	Rd. 237	S. Side	Cross Slope	52	2.70%	3
Terra Bella	G.4	Terra Bella Ave	Rd. 236	Rd. 237	S. Side	Offset	1/2"	Tripping Hazard	3
Terra Bella	G.5	Terra Bella Ave	Rd. 236	Rd. 237	S. Side	Broken Sidewalk	28	Poor Condition	3
Terra Bella	G.6	Terra Bella Ave	Rd. 236	Rd. 237	S. Side	Broken Sidewalk	27	Poor Condition	3
Terra Bella	G.8	Rd 236	Magnolia Ave.	Terra Bella Ave.	E. Side	Driveway	24	1	3
Terra Bella	G.9	Rd 236	Magnolia Ave.	Terra Bella Ave.	E. Side	Cross Slope	10	2.90%	3
Terra Bella	H.10	Pepper Ave	Rd. 236	Rd. 237	N. Side	Gap	80	Multiple properties	5

Sorted by Community

Path of Travel Inventory

Terra Bella	H.11	Acacia Ave	Rd. 236	Rd. 237	S. Side	Cross Slope	25	3.7-4.1%	5
Terra Bella	H.12	Acacia Ave	Rd. 236	Rd. 237	Both sides	Driveway	15	2	5
Terra Bella	H.13	Acacia Ave	Rd. 236	Rd. 237	S. Side	Cross Slope	31	3.0-3.1%	5
Terra Bella	H.14	Acacia Ave	Rd. 236	Rd. 237	S. Side	Gap	53	Single Property	5
Terra Bella	H.15	Acacia Ave	Rd. 236	Rd. 237	S. Side	Cross Slope	30	3.00%	5
Terra Bella	H.16	Acacia Ave	Rd. 236	Rd. 237	S. Side	Gap	214	Multiple properties	5
Terra Bella	H.19	Acacia Ave	Rd. 236	Rd. 237	Both sides	Driveway	18	2	5
Terra Bella	H.2	Ave 93	Rd. 236	Rd. 237	N. Side	Cross Slope	125	3.0-3.6%	3
Terra Bella	H.20	Acacia Ave	Rd. 236	Rd. 237	N. Side	Gap	92	Single Property	5
Terra Bella	H.21	Acacia Ave	Rd. 236	Rd. 237	Both sides	Driveway	21	2	5
Terra Bella	H.22	Acacia Ave	Rd. 236	Rd. 237	N. Side	Gap	149	Multiple properties	5
Terra Bella	H.23	Acacia Ave	Rd. 236	Rd. 237	Both sides	Driveway	18	4	5
Terra Bella	H.24	Magnolia Ave	Rd. 236	Rd. 237	S. Side	Broken Sidewalk	300	Poor Condition	5
Terra Bella	H.25	Magnolia Ave	Rd. 236	Rd. 237	S. Side	Broken Sidewalk	106	Poor Condition	5
Terra Bella	H.26	Magnolia Ave	Rd. 236	Rd. 237	S. Side	Driveway	52	1	3
Terra Bella	H.27	Magnolia Ave	Rd. 236	Rd. 237	S. Side	Cross Slope	110	2.3-3.0%	3
Terra Bella	H.29	Magnolia Ave	Rd. 236	Rd. 237	N. Side	Gap	200	Multiple properties	5
Terra Bella	H.3	Ave 93	Rd. 236	Rd. 237	N. Side	End of Sidewalk			3
Terra Bella	H.30	Magnolia Ave	Rd. 236	Rd. 237	N. Side	Broken Sidewalk	178	Poor Condition	5
Terra Bella	H.31	Magnolia Ave	Rd. 236	Rd. 237	Both sides	Driveway	46	2	5
Terra Bella	H.32	Magnolia Ave	Rd. 236	Rd. 237	N. Side	Broken Sidewalk	125	Poor Condition	5
Terra Bella	H.33	Rd 236	Acacia Ave.	Magnolia Ave.	E. Side	Gap	198	Multiple properties	3
Terra Bella	H.34	Rd 236	Acacia Ave.	Magnolia Ave.	E. Side	Driveway	30	1	3
Terra Bella	H.35	Rd 236	Pepper Ave.	Acacia Ave.	E. Side	Cross Slope	64	2.4-3.5%	3
Terra Bella	H.36	Rd 236	Pepper Ave.	Acacia Ave.	E. Side	Gap	18	Single Property	3
Terra Bella	H.37	Rd 236	Pepper Ave.	Acacia Ave.	E. Side	Gap	142	Multiple properties	3
Terra Bella	H.4	Rd 236	Ave, 93	Pepper Ave.	E. Side	Offset	1-1/2"		3
Terra Bella	H.5	Rd 236	Ave, 93	Pepper Ave.	E. Side	Gap	170	Multiple properties	3
Terra Bella	H.8	Pepper Ave	Rd. 236	Rd. 237	N. Side	Gap	338	Multiple properties	5
Terra Bella	H.9	Pepper Ave	Rd. 236	Rd. 237	Both sides	Driveway	22	3	5
Tipton	A.2	Lipscomb	El Syd St.	Callison Rd.	N. Side	Offset	1/2"		5
Tipton	A.3	Lipscomb	Newman Rd.	Callison Rd.	Both sides	Driveway	23	8	5
Tipton	A.4	Lipscomb	Newman Rd.	Callison Rd.	N. Side	Cross slope	225	2.1-4.8%	5
Tipton	A.6	N Newman Rd	Lipscomb Ave.	Ave. 152	Both sides	Driveway	18	7	5
Tipton	A.7	N Newman Rd	Lipscomb Ave.	Ave. 152	E. Side	Cross Slope	228	2.1-4.6%	5
Tipton	A.9	Ave. 152	Newman Rd.	Callison Rd.	S. Side	Offset	1/2"	Tripping hazard	5
Tipton	A.10	Ave. 152	Newman Rd.	Callison Rd.	S. Side	Broken sidewalk	12	Poor Condition	5
Tipton	A.11	Ave. 152	Newman Rd.	Callison Rd.	S. Side	Cross slope	393	2.3-5.8%	5
Tipton	A.12	Ave. 152	Newman Rd.	Callison Rd.	S. Side	Driveway	15	7	5
Tipton	A.13	Ave. 152	Newman Rd.	Callison Rd.	S. Side	Cross slope	30	3.8%-5.5%	5
Tipton	A.14	Ave. 152	Newman Rd.	Callison Rd.	S. Side	Driveway	20	1	5
Tipton	A.16	N Callison Rd	Lipscomb Ave.	Ave. 152	W. Side	Cross slope	209	2.7-4.0%	5
Tipton	A.17	N Callison Rd	Lipscomb Ave.	Ave. 152	Both sides	Driveway	18	5	5
Tipton	A.19	Liscomb Rd	El Syd St.	Callison Rd.	S. Side	Driveway	20	1	5
Tipton	A.22	Liscomb Rd	Newman Rd.	El Syd St.	S. Side	Driveway	25	1	5
Tipton	A.23	Liscomb Rd	Newman Rd.	El Syd St.	S. Side	Cross slope	334	2.5-3.2%	5
Tipton	B.1	N Newman Rd	Woods Ave.	Lipscomb Ave.	E. Side	Cross slope	184	2.1-3.6%	5
Tipton	B.2	N Newman Rd	Woods Ave.	Lipscomb Ave.	Both sides	Driveway	22	20	5
Tipton	B.3	N Newman Rd	Copper Ave.	Lipscomb Ave.	E. Side	Offset	1/2"		5
Tipton	B.4	N Newman Rd	Woods Ave.	Lipscomb Ave.	E. Side	Broken Sidewalk	5	Poor Condition	5
Tipton	B.5	N Newman Rd	Woods Ave.	Lipscomb Ave.	E. Side	Offset	1/2"		5
Tipton	B.6	N Newman Rd	Woods Ave.	Lipscomb Ave.	W. Side	Gap	62	Single Property	5
Tipton	B.7	N Newman Rd	Woods Ave.	Lipscomb Ave.	W. Side	Cross slope	100	2.2-4.8%	5
Tipton	B.8	N Newman Rd	Woods Ave.	Lipscomb Ave.	W. Side	Driveway	34	1	5
Tipton	B.9	N Newman Rd	Woods Ave.	Lipscomb Ave.	W. Side	Gap	55	Single Property	5
Tipton	B.11	El Syd St	Copper Ave.	Lipscomb Ave.	W. Side	Cross slope	243	2.5-3.6%	5
Tipton	B.12	El Syd St. & Copper Ct.	DEAD END	Lipscomb Ave.	Both sides	Driveway	22	34	5
Tipton	B.14	Copper Ct	DEAD END	El Syd St.	Both sides	Cross slope	379	2.2-4.9%	5
Tipton	B.16	El Syd St	Woods Ave.	Copper Ct.	W. Side	Cross slope	94	2.6-3.3%	5
Tipton	B.18	Woods Ct.	DEAD END	El Syd St.	Both sides	Cross slope	226	2.3-3.4%	5
Tipton	B.20	El Syd St	DEAD END	Woods Ct.	W. Side	Cross slope	74	2.1-4.5%	5
Tipton	B.21	El Syd St	DEAD END	Woods Ct.	S. Side	Sidewalk Width	42	3.2' between N. El Syd and S. El Syd.	5
Tipton	B.22	El Syd St	DEAD END	Lipscomb Ave.	E. Side	Cross slope	178	2.1-4.6%	5
Tipton	B.23	N Callison Rd	Woods Ave.	Lipscomb Ave.	Both sides	Driveway	22	18	5
Tipton	B.24	N Callison Rd	Woods Ave.	Lipscomb Ave.	W. Side	Cross slope	39	2.2-3.8%	5
Tipton	B.25	N Callison Rd	Woods Ave.	Lipscomb Ave.	W. Side	Obstruction	2.2	2 power poles	5
Tipton	B.26	N Callison Rd	Woods Ave.	Lipscomb Ave.	W. Side	Gap	102	Multiple properties	5
Tipton	B.27	N Callison Rd	Woods Ave.	Lipscomb Ave.	W. Side	Gap	152	Multiple properties	5
Tipton	B.28	N Callison Rd	Woods Ave.	Lipscomb Ave.	W. Side	Gap	254	Multiple properties	5
Tipton	B.29	N Callison Rd	Woods Ave.	Lipscomb Ave.	W. Side	Gap	375	Multiple properties	5
Tipton	C.1	N. Callison Rd	Klindera Ave.	Woods Ave.	W. Side	Driveway	22	4	5
Tipton	C.2	N. Callison Rd	Klindera Ave.	Woods Ave.	W. Side	Cross slope	29	2.5-3.4%	5
Tipton	C.3	N. Callison Rd	Klindera Ave.	Woods Ave.	W. Side	Obstruction	1	Utility pole	5
Tipton	C.5	Klindera Ave	El Syd St.	Callison Rd.	N. Side	Cross slope	104	2.4-4.2%	5
Tipton	C.7	El Syd St	Klindera Ave.	DEAD END	E. Side	Cross slope	238	2.1-4.4%	5
Tipton	C.8	El Syd St	Klindera Ave.	DEAD END	Both sides	Driveway	22	19	5
Tipton	C.9	El Syd St	Klindera Ave.	DEAD END	Both sides	Cross slope	343	2.3-3.9%	5
Tipton	C.11	Klindera Ave	Newman Rd.	El Syd St.	N. Side	Offset	1/2"		5
Tipton	C.13	N Newman Rd	Klindera Ave.	Woods Ave.	E. Side	Obstruction	2.6	Mail box	5
Tipton	C.14	N Newman Rd	Klindera Ave.	Woods Ave.	E. Side	Cross slope	50	3.1-3.4%	5
Tipton	C.15	N. Newman Rd	Klindera Ave.	Woods Ave.	S. Side	Cross Slope	60	2.1-3.3%	5
Tipton	C.16	N Newman Rd	Klindera Ave.	Woods Ave.	S. Side	Gap	135	Multiple properties	5
Tipton	C.18	N Newman Rd	Klindera Ave.	Woods Ave.	Both sides	Driveway	22	16	5
Tipton	D.2	E. Woods Ave.	Smith Rd.	Newman Rd.	N. Side	Driveway	17	5	3
Tipton	D.3	E. Woods Ave.	Smith Rd.	Newman Rd.	N. Side	Broken sidewalk	14	Poor Condition	3
Tipton	D.4	E. Woods Ave.	Smith Rd.	Newman Rd.	N. Side	End of Sidewalk			3
Tipton	D.6	E. Woods Ave.	Smith Rd.	Newman Rd.	Both sides	Driveway	22	3	3
Tipton	D.7	E. Woods Ave.	Smith Rd.	Newman Rd.	S. Side	Cross slope	25	3.2%-3.6%	3
Tipton	D.10	Smith Rd.	Klindera Ave.	Woods Ave.	E. Side	Cross slope	98	3.0-4.6%	5
Tipton	D.11	Smith Rd.	Klindera Ave.	Woods Ave.	Both sides	Driveway	14	6	5
Tipton	D.12	Smith Rd.	Klindera Ave.	Woods Ave.	E. Side	Gap	75	Multiple properties	5
Tipton	D.13	Smith Rd.	Klindera Ave.	Woods Ave.	E. Side	Driveway	30	2	5
Tipton	D.14	Smith Rd.	Klindera Ave.	Woods Ave.	E. Side	Gap	80	Single Property	5
Tipton	D.16	Kindera Ave.	Adams Ave.	Smith Rd.	S. Side	Cross slope	48	2.2%-2.8%	5
Tipton	D.17	Kindera Ave.	Adams Ave.	Smith Rd.	S. Side	End of Sidewalk			5
Tipton	D.19	Smith Rd.	Klindera Ave.	Woods Ave.	W. Side	Cross slope	157	2.2-4.6%	5
Tipton	D.20	Smith Rd.	Klindera Ave.	Woods Ave.	W. Side	Gap	55	Single property	5
Tipton	E.1	Smith Rd.	Spencer Rd.	Klindera Ave.	Both sides	Driveway	22	7	5
Tipton	E.2	Smith Rd.	Spencer Rd.	Klindera Ave.	W. Side	Cross Slope	51	2.5-2.8%	5
Tipton	E.3	Smith Rd.	Spencer Rd.	Klindera Ave.	W. Side	Offset	1/2"		5
Tipton	E.5	Spencer Rd.	Adams Rd.	Smith Rd.	N. Side	Cross Slope	110	2%-3.6%	3

Sorted by Community

Path of Travel Inventory

Tipton	E.6	Adams Rd.	Jayna Ave.	Spencer Rd.	E. Side	End of Sidewalk			3
Tipton	E.7	Adams Rd.	Jayna Ave.	Spencer Rd.	E. Side	Cross Slope	208	2.3-4.4%	3
Tipton	E.8	Adams Rd.	Jayna Ave.	Spencer Rd.	E. Side	Driveway	22	3	3
Tipton	E.9	Adams Rd.	Jayna Ave.	Spencer Rd.	E. Side	Offset	1/2"		3
Tipton	E.11	Spencer Rd.	Adams Rd.	Smith Rd.	S. Side	Offset	1/4"		3
Tipton	E.12	Spencer Rd.	Adams Rd.	Smith Rd.	S. Side	Offset	1/4"		3
Tipton	E.13	Spencer Rd.	Adams Rd.	Smith Rd.	S. Side	Driveway	20	1	3
Tipton	E.14	Spencer Rd.	Adams Rd.	Smith Rd.	S. Side	Gap	100	Single property	3
Tipton	E.16	Smith Rd.	Jayna Ave.	Spencer Rd.	W. Side	End of Sidewalk			3
Tipton	E.18	Spencer Rd.	Smith Rd.	Newman Rd.	S. Side	Driveway	23	1	1
Tipton	E.20	Newman Rd.	Jayna Ave.	Spencer Rd.	W. Side	Driveway	30	2	3
Tipton	E.21	Newman Rd.	Jayna Ave.	Spencer Rd.	W. Side	End of Sidewalk			3
Tipton	F.1	N Evans Rd.	Lipscomb Ave.	Ave. 152	E. Side	End of Sidewalk			3
Tipton	F.2	N Evans Rd.	Lipscomb Ave.	Ave. 152	E. Side	Cross Slope	95	2.3-3.1%	3
Tipton	F.3	N Evans Rd.	Lipscomb Ave.	Ave. 152	E. Side	Driveway	30	1	3
Tipton	F.5	Ave 152	Evans Rd.	Smith Rd.	S. Side	Cross Slope	186	2.8-3.2%	3
Tipton	F.6	Ave 152	Evans Rd.	Smith Rd.	S. Side	Offset	1/2"		3
Tipton	F.7	Ave 152	Evans Rd.	Smith Rd.	S. Side	Broken sidewalk	155	Poor Condition	3
Tipton	F.8	Ave 152	Evans Rd.	Smith Rd.	S. Side	Broken Sidewalk	80	Poor Condition	3
Tipton	F.9	Ave 152	Evans Rd.	Smith Rd.	S. Side	Gap	242	Single Property	3
Tipton	G.1	N Thompson Rd.	Lipscomb Ave.	Ave. 152	W. Side	Driveway	30	1	3
Tipton	G.2	N Thompson Rd.	Lipscomb Ave.	Ave. 152	W. Side	Broken Sidewalk	80	Poor Condition	3
Tipton	G.3	N Thompson Rd.	Lipscomb Ave.	Ave. 152	W. Side	Driveway	18	1	3
Tipton	H.2	Tipton Overpass	Burnett Rd.	Evans Rd.	N. Side	Broken Sidewalk	480	Asphalt Path	3
Tipton	H.3	Tipton Overpass	Burnett Rd.	Evans Rd.	N. Side	Offset	9"		3
Tipton	H.4	Tipton Overpass	Burnett Rd.	Evans Rd.	N. Side	Obstruction	2.8	Guardrail	3
Tipton	H.5	Tipton Overpass	Burnett Rd.	Evans Rd.	N. Side	Offset	2"	Joint in concrete possible trip hazard	3
Tipton	H.6	Tipton Overpass	Burnett Rd.	Evans Rd.	N. Side	Offset	9"		3
Tipton	H.7	Tipton Overpass	Burnett Rd.	Evans Rd.	N. Side	Broken Sidewalk	290	Asphalt Path	3
Tipton	H.8	Tipton Overpass	Burnett Rd.	Evans Rd.	N. Side	Obstruction	2	Power Pole and Stop Sign	3
Tipton	H.10	Burnett Rd	Spencer Rd.	Tipton Overpass	E. Side	Offset	1"		2
Tipton	H.12	Tipton Overpass	Burnett Rd.	Evans Rd.	S. Side	Broken Sidewalk	310	Asphalt Path	3
Tipton	H.13	Tipton Overpass	Burnett Rd.	Evans Rd.	S. Side	Offset	9"		3
Tipton	H.14	Tipton Overpass	Burnett Rd.	Evans Rd.	S. Side	Obstruction	2.6	Guardrail	3
Tipton	H.15	Tipton Overpass	Burnett Rd.	Evans Rd.	S. Side	Cross Slope	76	2.8-3.0%	3
Tipton	H.16	Tipton Overpass	Burnett Rd.	Evans Rd.	S. Side	Offset	6"		3
Tipton	H.17	Tipton Overpass	Burnett Rd.	Evans Rd.	S. Side	Broken sidewalk	480	Asphalt path	3
Tipton	H.18	Tipton Overpass	Burnett Rd.	Evans Rd.	S. Side	Obstruction	2.8	Power Pole and Stop Sign	3
Tipton	I.1	Burnett Rd.	Jayna Ave.	Spencer Rd.	E. Side	Obstruction	2.9	Fire hydrant	5
Tipton	I.2	Burnett Rd.	Jayna Ave.	Spencer Rd.	E. Side	Cross slope	36	2.50%	5
Tipton	I.3	Burnett Rd.	Jayna Ave.	Spencer Rd.	E. Side	Sidewalk Width	55	3.4' wide	5
Tipton	I.4	Burnett Rd.	Jayna Ave.	Spencer Rd.	E. Side	End of Sidewalk			5
Tipton	I.5	Burnett Rd.	Jayna Ave.	Spencer Rd.	E. Side	Cross slope	35	2.60%	5
Tipton	I.6	Burnett Rd.	Jayna Ave.	Spencer Rd.	E. Side	Driveway	21	1	5
Tipton	I.7	Burnett Rd.	Jayna Ave.	Spencer Rd.	E. Side	Cross slope	23	2.40%	5
Tipton	I.8	Burnett Rd.	Jayna Ave.	Spencer Rd.	E. Side	Driveway	29	3	5
Tipton	I.9	Burnett Rd.	Jayna Ave.	Spencer Rd.	E. Side	Cross slope	38	4.30%	3
Tipton	I.10	Burnett Rd.	Spencer Rd.	Jayna Ave.	E. Side	Cross slope	30	2.90%	3
Tipton	J.2	E Woods Ave.	Thompson Rd.	Evans Rd.	S. Side	Cross Slope	145	2.6-4.2%	1
Tipton	J.3	E Woods Ave.	Thompson Rd.	Evans Rd.	Both sides	Driveway	33	2	1
Tipton	J.5	N Evans Rd.	Klindera Ave.	Woods Ave.	W. Side	Cross Slope	135	2.9-4.6%	1
Tipton	J.6	N Evans Rd.	Klindera Ave.	Woods Ave.	W. Side	Gap	51	Single property	1
Tipton	J.7	N Evans Rd.	Klindera Ave.	Woods Ave.	Both sides	Driveway	16	4	1
Tipton	J.8	N Evans Rd.	Klindera Ave.	Woods Ave.	W. Side	Gap	20	Multiple properties	1
Tipton	J.9	S Evans Rd.	Tipton Overpass	Klindera Ave.	E. Side	End of Sidewalk	100		3
Tipton	J.10	S Evans Rd.	Tipton Overpass	Klindera Ave.	Both sides	Driveway	32	3	3
Tipton	J.12	Klindera Ave.	Evans Rd.	Adams Rd.	Both sides	Driveway	40	3	3
Tipton	J.13	Klindera Ave.	Evans Rd.	Adams Rd.	S. Side	End of Sidewalk			3
Tipton	K.2	Graham Rd.	Klindera Ave.	Woods Ave.	W. Side	Driveway	90	1	4
Tipton	K.3	Graham Rd.	Klindera Ave.	Woods Ave.	W. Side	Driveway	22	1	4
Tipton	K.4	Graham Rd.	Klindera Ave.	Woods Ave.	W. Side	Offset	1/2"		4
Tipton	K.5	Graham Rd.	Klindera Ave.	Woods Ave.	W. Side	Offset	1"		4
Tipton	K.6	Graham Rd.	Klindera Ave.	Woods Ave.	W. Side	Gap	4	Single Property	4
Tipton	K.9	Graham Rd.	Woods Ave.	DEAD END	W. Side	Gap	40	Single Property	1
Tipton	K.11	Graham Rd.	Woods Ave.	DEAD END	W. Side	Gap	110	Multiple Properties	1
Traver	A.1	Merritt Dr	Canal Dr.	Ave. 368	N. Side	End of Sidewalk			1
Traver	A.10	Merritt Dr	Canal Dr.	Ave. 368	N. Side	Cross Slope	35	3.2%-4.2%	1
Traver	A.11	Merritt Dr	Canal Dr.	Ave. 368	N. Side	Driveway	19	3	1
Traver	A.12	Merritt Dr	Canal Dr.	Ave. 368	N. Side	End of Sidewalk			1
Traver	A.13	Canal Dr (E)	Merritt Dr.	Ave. 368	E. Side	End of Sidewalk			1
Traver	A.14	Canal Dr (E)	Merritt Dr.	Ave. 368	E. Side	Cross Slope	16	2.40%	1
Traver	A.2	Merritt Dr	Canal Dr.	Ave. 368	N. Side	Cross Slope	15	3.70%	5
Traver	A.3	Merritt Dr	Canal Dr.	Ave. 368	N. Side	Driveway	15	1	5
Traver	A.5	Canal Dr (E)	Merritt Dr.	DEAD END	Both sides	Cross Slope	155	2.2%-4.2%	5
Traver	A.6	Canal Dr (E)	Merritt Dr.	DEAD END	E. Side	Driveway	28	1	5
Traver	A.7	Canal Dr (E)	Merritt Dr.	DEAD END	W. Side	Driveway	18	2	5
Traver	A.8	Canal Dr (E)	Merritt Dr.	DEAD END	W. Side	Offset	1/2"	Utility Cover	5
Waukena	A.2	Harmon Rd.	Ave. 184	Dawkins Dr.	W. Side	Cross Slope	40	2.7-3.5%	1
Waukena	A.4	Harmon Rd.	Ave. 184	Dawkins Dr.	W. Side	Offset	1/2"		1
Woodville	A.3	Oak Ave	Rd. 167	Woodville Rd.	Both sides	Driveway	22	9	5
Woodville	A.5	Rd. 168	Oak Ave.	Ave. 158	W. Side	Cross Slope	90	2.8-3.2%	2
Woodville	A.9	Ave 168	Rd. 167	Woodville Rd.	Both sides	Driveway	22	8	2
Woodville	A.10	Ave 168	Rd. 167	Woodville Rd.	S. Side	Cross Slope	28	3.30%	2
Woodville	A.12	Ave 168	Rd. 167	Woodville Rd.	S. Side	Cross Slope	11	2.70%	2
Woodville	A.13	Ave 168	Rd. 167	Woodville Rd.	S. Side	Cross Slope	20	3.90%	2
Woodville	A.15	Rd 168	Ave. 167	Ave. 168	W. Side	Driveway	22	1	1
Woodville	A.16	Rd 168	Ave. 167	Ave. 168	W. Side	Driveway	22	1	1
Woodville	B.1	Rd 168	Ave. 167	Ave. 168	W. Side	Offset	2"		1
Woodville	B.2	Rd 168	Ave. 167	Ave. 168	W. Side	Offset	2"		1
Woodville	B.3	Rd 168	Ave. 167	Ave. 168	W. Side	Gap	78	Single Property	1
Woodville	B.4	Rd 168	Ave. 166	Ave. 167	W. Side	Gap	94	Multiple properties	1
Woodville	B.5	Rd 168	Ave. 166	Ave. 167	W. Side	Driveway	13	2	1
Woodville	B.6	Rd. 168	Ave. 166	Ave. 167	W. Side	Driveway	21	1	1
Woodville	B.7	Rd 168	Ave. 166	Ave. 167	W. Side	Offset	1/2"		1
Woodville	B.8	Rd 168	Ave. 166	Ave. 167	W. Side	Offset	1/2"		1
Woodville	B.9	Rd 168	Ave. 166	Ave. 167	W. Side	Driveway	16	1	1
Woodville	B.10	Rd 167	DEAD END	Ave. 167	E. Side	End of Sidewalk			3
Woodville	B.12	Ave 167	Rd. 167	Rd. 168	S. Side	Cross Slope	85	2.4-3.1%	3
Woodville	B.13	Ave 167	Rd. 167	Rd. 168	S. Side	End of Sidewalk			3
Woodville	C.1	Rd. 168	Ave. 160	Ave. 166	W. Side	Gap	86	Single Property	1
Woodville	C.2	Rd. 168	Ave. 160	Ave. 166	W. Side	Driveway	59	2	1

Sorted by Community

Path of Travel Inventory

Woodville	C.3	Rd. 168	Ave. 160	Ave. 166	W. Side	End of Sidewalk			1
Woodville	D.1	Rd. 164	DEAD END	Camara Ave	W. Side	Cross Slope	107	3.00%	5
Woodville	D.3	Camara Ave.	Rd. 164	DEAD END	Both sides	Driveway	22	20	5
Woodville	D.4	Camara Ave.	Rd. 164	DEAD END	S. Side	Cross Slope	51	2.3-3.3%	5
Woodville	D.5	Camara Ave.	Rd. 164	DEAD END	S. Side	Cross Slope	51	2.9-3.6%	5
Woodville	D.6	Camara Ave.	Rd. 164	DEAD END	S. Side	Cross Slope	24	3.00%	5
Woodville	D.7	Camara Ave.	Rd. 164	DEAD END	N. Side	Cross Slope	24	2.2-3.3%	5
Woodville	D.8	Camara Ave.	Rd. 164	DEAD END	N. Side	Cross Slope	6	4.40%	5
Woodville	D.9	Camara Ave.	Rd. 164	DEAD END	N. Side	Cross Slope	50	2.5-2.8%	5
Woodville	D.11	Rd. 164	Camara Ave.	Ave. 166	W. Side	Cross Slope	80	3.4-3.7%	5
Woodville	D.12	Rd. 164	Camara Ave.	Ave. 166	W. Side	End of Sidewalk			5

Sorted by Community

Path of Travel Inventory

Updated: 8/26/2013

Path of Travel

Community	Feature ID	Street Name	From (W,S)	To (E,N)	Direction	Type	Length (ft)	Comments (total)	Priority
Alpaugh	A.10	Wilbur Rd.	Ave. 54	Park Ave.	W. Side	End of Sidewalk			1
Alpaugh	A.11	Wilbur Rd.	Ave. 54	Park Ave.	W. Side	Driveway	22	3	1
Alpaugh	A.13	Ave. 54	Lake Rd.	Wilbur Rd.	N. Side	Cross Slope	173	3.4%-5.6%	1
Alpaugh	A.14	Ave. 54	Lake Rd.	Wilbur Rd.	N. Side	Driveway	35	1	1
Alpaugh	A.15	Ave. 54	Lake Rd.	Wilbur Rd.	N. Side	Abrupt Change		20 % transition Slope	1
Alpaugh	A.16	Ave. 54	Lake Rd.	Wilbur Rd.	N. Side	Sidewalk Width	100	3.5 ft Wide	1
Alpaugh	A.19	Ave. 54	Tule Rd.	Lake Rd.	N. Side	Gap	185	Single Property	1
Alpaugh	A.2	Ave. 54	Tule Rd.	Wilbur Rd.	S. Side	Cross Slope	306	2.3%-3.6%	1
Alpaugh	A.20	Ave. 54	Tule Rd.	Lake Rd.	N. Side	Driveway	20	1	1
Alpaugh	A.22	Ave. 54	Tule Rd.	Lake Rd.	N. Side	Cross Slope	103	3.0%-4.0%	1
Alpaugh	A.24	Tule Rd.	Church Ave.	Ave. 54	E. Side	Cross Slope	252	2.4%-3.8%	1
Alpaugh	A.25	Tule Rd.	Church Ave.	Ave. 54	E. Side	Driveway	20	1	1
Alpaugh	A.26	Tule Rd.	Church Ave.	Ave. 54	E. Side	End of Sidewalk			1
Alpaugh	A.3	Ave. 54	Tule Rd.	Wilbur Rd.	S. Side	Driveway	23	1	1
Alpaugh	A.4	Ave. 54	Tule Rd.	Wilbur Rd.	S. Side	Offset	1/2"		1
Alpaugh	A.5	Ave. 54	Tule Rd.	Wilbur Rd.	S. Side	Offset	3/4"		1
Alpaugh	A.7	Wilbur Rd.	Church Ave.	Ave. 54	W. Side	Offset	3/4"		1
Alpaugh	A.8	Wilbur Rd.	Church Ave.	Ave. 54	W. Side	Offset	6"		1
Alpaugh	B.1	Wilbur Rd.	Boswell Ave.	Church Ave	W. Side	Offset	1/2"	2	1
Alpaugh	B.2	Wilbur Rd.	Boswell Ave.	Church Ave	W. Side	End of Sidewalk			1
Cutler	H.13	Orosi Dr	2nd Dr.	Rd. 128	E. Side	Cross Slope	87	2.2% - 4.1%	1
Cutler	H.15	Orosi Dr	2nd Dr.	Rd. 128	E. Side	Driveway	40	1	1
Cutler	H.16	Orosi Dr	2nd Dr.	Rd. 128	E. Side	Offset	1/2"	(2) 4' depressed segments	1
Cutler	H.18	2nd Dr	Orosi Dr.	Rd. 128	N. Side	Cross Slope	200	4.4% - 5.1%	1
Cutler	H.19	2nd Dr	Orosi Dr.	Rd. 128	Both Sides	Driveway	16	4	1
Cutler	L.18	1st Dr	Orosi Dr.	Rd. 128	S. Side	Driveway	35	2	1
Cutler	L.19	1st Dr	Orosi Dr.	Rd. 128	S. Side	Cross Slope	26	3.60%	1
Cutler	L.20	1st Dr	Orosi Dr.	Rd. 128	S. Side	Broken Sidewalk	60	Poor condition	1
Cutler	L.21	1st Dr	Orosi Dr.	Rd. 128	S. Side	Broken Sidewalk	33	Poor condition	1
Cutler	L.22	1st Dr	Orosi Dr.	Rd. 128	S. Side	Gap	40	Single Property	1
Cutler	M.1	School Ave	Rd. 128	Mueller Rd.	N. Side	Driveway	36	1	1
Cutler	M.14	Mueller Rd	Ave. 404	Mueller Rd.	W. Side	Cross Slope	102	2.7%-7.9%	1
Cutler	M.2	School Ave	Rd. 128	Mueller Rd.	N. Side	Driveway	23	3	1
Cutler	M.3	School Ave	Rd. 128	Mueller Rd.	N. Side	Offset	1/2"		1
Cutler	M.34	Mueller Rd	Ave. 404	Mueller Rd.	W. Side	Gap	150	Multiple Properties	1
Cutler	M.36	School Ave	Rd. 128	Mueller Rd.	S. Side	Gap	70	Single Property	1
Cutler	M.37	School Ave	Rd. 128	Mueller Rd.	S. Side	Cross Slope	239	2.4%-5.1%	1
Cutler	M.38	School Ave	Rd. 128	Mueller Rd.	Both Sides	Driveway	19	8	1
Cutler	M.39	School Ave	Rd. 128	Mueller Rd.	S. Side	Gap	400	Multiple Properties	1
Cutler	M.4	School Ave	Rd. 128	Mueller Rd.	N. Side	Obstruction	2.5	Reduced width at driveway	1
Cutler	M.5	School Ave	Rd. 128	Mueller Rd.	N. Side	Cross Slope	73	3.2%-4.1%	1
Cutler	M.6	School Ave	Rd. 128	Mueller Rd.	N. Side	Obstruction	2.5	3 Reduced width at driveway	1
Ducor	A.1	Ave 56	SR 65	Braly Ave.	N. Side	Broken Sidewalk	10	Poor condition	1
Ducor	A.10	Braly Ave.	Ave. 56	Parson Ave.	W. Side	Driveway	23	1	1
Ducor	A.11	Braly Ave.	Ave. 56	Parson Ave.	W. Side	End of Sidewalk			1
Ducor	A.2	Ave. 56	SR 65	Braly Ave.	N. Side	Driveway	45	2	1
Ducor	A.3	Ave. 56	SR 65	Braly Ave.	N. Side	Broken Sidewalk	54	Poor condition	1
Ducor	A.4	Ave. 56	SR 65	Braly Ave.	N. Side	Offset	1"		1
Ducor	A.5	Ave. 56	SR 65	Braly Ave.	N. Side	Cross Slope	80	3.0% - 4.5%	1
Ducor	A.6	Ave. 56	SR 65	Braly Ave.	N. Side	Driveway	26	1	1
Ducor	A.9	Braly Ave.	Ave. 56	Parson Ave.	W. Side	Cross Slope	40	2.3% - 3.8%	1
Earlimart	I.2	Elm St	School Ave.	Washington St.	W. Side	Cross Slope	158	2.6% - 3.5%	1
Earlimart	I.24	S Elm Rd	Mary Ann Ave.	Washington St.	E. Side	Gap	190	Single Property	1
Earlimart	I.3	Elm St	School Ave.	Washington St.	W. Side	Offset	1/2"	5	1
Earlimart	I.6	Washington St	Church Rd.	Elm Rd.	S. Side	Cross Slope	179	2.3% - 7.4%	1
Earlimart	I.7	Washington St	Church Rd.	Elm Rd.	S. Side	Broken Sidewalk	42	Poor condition	1
Earlimart	I.8	Washington St	Church Rd.	Elm Rd.	N. Side	Driveway	26	1	1
Earlimart	I.9	Washington St	Church Rd.	Elm Rd.	N. Side	Cross Slope	248	2.2% - 3.8%	1
Earlimart	O.33	E Center Rd	State St.	Church Rd.	N. Side	Cross Slope	75	3.2% - 3.6%	1
Earlimart	O.34	E Center Rd	State St.	Church Rd.	N. Side	Driveway	15	5	1
Earlimart	O.36	E Center Rd	State St.	Church Rd.	N. Side	End of Sidewalk			1
Earlimart	O.4	N Church Rd	Washington Ave.	Center Rd.	W. Side	Gap	26	Single Property	1
Earlimart	O.5	N Church Rd	Washington Ave.	Center Rd.	W. Side	Broken Sidewalk	55	Poor Condition	1
Earlimart	O.6	N Church Rd	Washington Ave.	Center Rd.	W. Side	Gap	65	Single Property	1
Earlimart	O.7	N Church Rd	Washington Ave.	Center Rd.	W. Side	Driveway	26	1	1
Earlimart	O.9	E. Washington Ave.	State St.	Church Rd.	N. Side	Driveway	24	4	1
Earlimart	P.15	Washington Ave	Citrus Rd.	Valente Rd.	S. Side	Broken Sidewalk	30	Poor Condition	1
Earlimart	P.16	Washington Ave	Citrus Rd.	Valente Rd.	S. Side	Driveway	22	2	1
Earlimart	P.17	Washington Ave	Alfalfa Rd.	Citrus Rd.	S. Side	Cross Slope	87	2.5% - 3.4%	1
Earlimart	P.19	Washington Ave	Alfalfa Rd.	Citrus Rd.	S. Side	Driveway	14	1	1
Earlimart	P.21	Washington Ave	Alfalfa Rd.	Citrus Rd.	S. Side	Driveway	24	2	1
Earlimart	P.23	Washington Ave	Alfalfa Rd.	Citrus Rd.	S. Side	Gap	257	Multiple Properties	1
Earlimart	P.25	Washington Ave	Alfalfa Rd.	Citrus Rd.	N. Side	Offset	1/2"		1
Earlimart	P.26	Washington Ave	Alfalfa Rd.	Citrus Rd.	Both Sides	Driveway	16	9	1
Earlimart	P.27	Washington Ave	Alfalfa Rd.	Citrus Rd.	N. Side	Cross Slope	128	2.4% - 3.5%	1
Earlimart	P.30	Washington Ave	Alfalfa Rd.	Citrus Rd.	N. Side	Offset	1/2"		1
Earlimart	P.8	Washington Ave	Washington Ave.	Center Ave.	W. Side	Gap	103	Multiple Properties	1
Earlimart	P.9	Washington Ave	Citrus Rd.	Valente Rd.	N. Side	Obstruction	2"	Expansion Joint	1
Earlimart	Q.1	Washington Ave	Davis St.	Alfalfa Rd.	S. Side	Cross Slope	30	2.4% - 3.2%	1
Earlimart	Q.10	Washington Ave	Howard Rd.	Fruit St.	S. Side	End of Sidewalk			1
Earlimart	Q.11	Washington Ave	Howard Rd.	Fruit St.	N. Side	End of Sidewalk			1
Earlimart	Q.12	Washington Ave	Howard Rd.	Fruit St.	N. Side	Cross Slope	430	2.5% - 4.0%	1
Earlimart	Q.13	Washington Ave	Howard Rd.	Fruit St.	N. Side	Driveway	32	4	1
Earlimart	Q.16	Washington Ave	Ash St.	Davis St.	N. Side	End of Sidewalk			1
Earlimart	Q.4	Washington Ave	Ash St.	Davis St.	S. Side	Offset	1/2"		1
Earlimart	Q.5	Washington Ave	Ash St.	Davis St.	S. Side	Cross Slope	20	2.60%	1
Earlimart	Q.8	Washington Ave	Howard Rd.	Fruit St.	S. Side	Cross Slope	129	2.5% - 3.1%	1
Earlimart	U.11	Sutter Ave	Spring Rd.	Church Rd.	Both Sides	Driveway	22	10	1
Earlimart	U.12	Sutter Ave	Spring Rd.	Church Rd.	N. Side	Gap	173	Multiple Properties	1
Earlimart	U.19	Church St	Center Rd.	Center Ave.	E. Side	Offset	1/2"		1
Earlimart	U.20	State St	Center Rd.	Main Ave.	E. Side	Cross Slope	220	2.7% - 4.9%	1
Earlimart	U.21	State St	Center Rd.	Main Ave.	E. Side	Driveway	24	4	1
Earlimart	U.4	Sutter Ave	State St.	Church Rd.	S. Side	Cross Slope	149	2.2% - 4.2%	1
Earlimart	U.5	Sutter Ave	State St.	Spring Rd.	S. Side	Driveway	31	2	1
Earlimart	U.8	Sutter Ave	State St.	Spring Rd.	N. Side	Driveway	27	1	1
Earlimart	U.9	Sutter Ave	State St.	Spring Rd.	N. Side	Gap	160	Single Property	1

Sorted by Priority

Path of Travel Inventory

Earlimart	V.11	Church St	Clay Ave.	Washington Ave.	E. Side	Offset	1"		1
Earlimart	V.12	Church St	Clay Ave.	Washington Ave.	E. Side	Cross Slope	60	2.2% - 3.1%, With Multiple Offsets	1
Earlimart	V.14	Church St	Franklin Ave.	Clay Ave.	E. Side	Cross Slope	170	2.7% - 4.1%	1
Earlimart	V.15	Church St	Franklin Ave.	Clay Ave.	E. Side	Offset	1"	2	1
Earlimart	V.16	Church St	Franklin Ave.	Clay Ave.	E. Side	End of Sidewalk			1
East Porterville	G.10	E. Orange Ave	Maurer St.	Roby Ave.	N. Side	End of Sidewalk			1
East Porterville	G.2	E. Orange Ave	Maurer St.	Roby Ave.	S. Side	Broken Sidewalk	6	Poor condition	1
East Porterville	G.3	E. Orange Ave	Maurer St.	Roby Ave.	S. Side	Obstruction	2.5	Telephone Pole	1
East Porterville	G.4	E. Orange Ave	Maurer St.	Roby Ave.	S. Side	Driveway	20	1	1
East Porterville	G.7	E. Orange Ave	Maurer St.	Roby Ave.	N. Side	Gap	20	Single Property	1
East Porterville	G.8	E. Orange Ave	Maurer St.	Roby Ave.	N. Side	Driveway	20	4	1
East Porterville	G.9	E. Orange Ave	Maurer St.	Roby Ave.	N. Side	Cross Slope	97	3.0% - 4.3%	1
Goshen	O.21	Rd. 67	Ave. 308	Fig Ave.	W. Side	Gap	478	Multiple Properties	1
Goshen	P.11	Ave 308	Dollarhide Rd.	Rd. 67	N. Side	Gap	120	Multiple Properties	1
Goshen	P.12	Ave 308	Dollarhide Rd.	Rd. 67	S. Side	Sidewalk Width	20	3' Reduced Width	1
Goshen	P.13	Ave 308	Dollarhide Rd.	Rd. 67	S. Side	Cross Slope	33	2.0% - 4.0%	1
Goshen	R.4	Ave 305	Commercial Rd.	Effie Dr.	S. Side	End of Sidewalk			1
Goshen	R.5	Ave 305	Commercial Rd.	Effie Dr.	S. Side	Driveway	32	4	1
Goshen	R.6	Ave 305	Commercial Rd.	Effie Dr.	S. Side	Gap	7	Single Property	1
Goshen	R.7	Ave 305	Commercial Rd.	Effie Dr.	S. Side	Cross Slope	38	2.0% - 4.0%	1
Goshen	R.8	Ave 305	Commercial Rd.	Effie Dr.	S. Side	Gap	7	Single Property	1
Goshen	R.9	Ave 305	Commercial Rd.	Effie Dr.	S. Side	Driveway	21	3	1
Goshen	T2.3	Ave 308	Rd. 64	Frontage Rd.	S. Side	Driveway	20	1	1
Goshen	T2.4	Ave 308	Rd. 64	Frontage Rd.	S. Side	Cross Slope	15	2.1% - 4.0%	1
Goshen	T2.5	Ave 308	Rd. 64	Frontage Rd.	S. Side	Driveway	25	1	1
Goshen	T2.6	Ave 308	Rd. 64	Frontage Rd.	S. Side	End of Sidewalk			1
Ivanhoe	A.11	Rd 160	Heather Ave.	Ave. 332	E. Side	Broken Sidewalk	3	Poor Condition	1
Ivanhoe	A.13	Rd 160	Heather Ave.	Ave. 332	E. Side	Obstruction	2.5	Mailbox	1
Ivanhoe	A.18	Ave 332	Rd. 160	Buckeye Rd.	Both Sides	Driveway	20	3	1
Ivanhoe	A.23	Ave 332	Rd. 160	Buckeye Rd.	N. Side	Driveway	12	1	1
Ivanhoe	A.39	Heather Ave	Hawthorne Rd.	Rd. 160	Both Sides	Driveway	20	2	1
Ivanhoe	A.40	Heather Ave	Hawthorne Rd.	Rd. 160	N. Side	Cross Slope	95	4.50%	1
Ivanhoe	A.42	Rd 160	Heather Ave.	Ave. 332	W. Side	Cross Slope	45	2.5%-4.0%	1
Ivanhoe	A.43	Rd 160	Heather Ave.	Ave. 332	W. Side	Obstruction	2.6	Mailbox	1
Ivanhoe	A.44	Rd 160	Heather Ave.	Ave. 332	Both Sides	Driveway	20	4	1
Ivanhoe	A.48	Rd 160	Ave. 332	Ave. 336	W. Side	Gap	35	Single Property	1
Ivanhoe	A.49	Ave 332	Hawthorne Rd.	Rd. 160	S. Side	Gap	15	Single Property	1
Ivanhoe	A.6	Rd 160	Heather Ave.	Ave. 332	Both Sides	Driveway	15	6	1
Ivanhoe	A.7	Rd 160	Heather Ave.	Ave. 332	E. Side	Obstruction	2.2	Mailbox	1
Ivanhoe	A.8	Rd 160	Heather Ave.	Ave. 332	E. Side	Gap	84	Multiple Properties	1
Ivanhoe	A.9	Rd 160	Heather Ave.	Ave. 332	E. Side	Cross Slope	153	2.5%-4.1%	1
Ivanhoe	B.34	Heather Ave	Hawthorne Rd.	Rd. 160	S. Side	Obstruction	2.5	Post	1
Ivanhoe	B.35	Heather Ave	Hawthorne Rd.	Rd. 160	S. Side	Gap	33	Single Property	1
Ivanhoe	H.2	Rd 159	Lantana Ave.	Ave. 330	E. Side	Driveway	32	2	1
Ivanhoe	H.23	Depot Dr	Hawthorne Rd.	Rd. 160	E. Side	Cross Slope	42	3.0%-4.5%	1
Ivanhoe	H.24	Hawthorne Rd	Depot Dr.	Latana Ave	E. Side	Driveway	23	1	1
Ivanhoe	H.25	Hawthorne Rd	Depot Dr.	Latana Ave	E. Side	Cross Slope	15	2.0%-3.0%	1
Ivanhoe	H.26	Hawthorne Rd	Depot Dr.	Latana Ave	E. Side	Driveway	18	1	1
Lemon Cove	B.1	Ave 324	Goodale Ln. (W)	Goodale Ln. (E)	N. Side	Driveway	31	1	1
Lemon Cove	B.2	Ave 324	Goodale Ln. (W)	Goodale Ln. (E)	N. Side	Driveway	36	1	1
Lemon Cove	B.3	Ave 324	Goodale Ln. (W)	Goodale Ln. (E)	N. Side	Cross Slope	100	3.4%-3.6%	1
Lemon Cove	B.4	Ave 324	Goodale Ln. (W)	Goodale Ln. (E)	N. Side	Driveway	38	1	1
Lemon Cove	B.5	Ave 324	Goodale Ln. (W)	Goodale Ln. (E)	N. Side	Cross Slope	48	2.2%-3.4%	1
Lemon Cove	B.7	Ave 324	Goodale Ln. (W)	Goodale Ln. (E)	N. Side	Driveway	15	1	1
Lemon Cove	B.8	Ave 324	Goodale Ln. (W)	Goodale Ln. (E)	N. Side	Cross Slope	56	5.00%	1
Nanceville	B.11	Redwood St.	Ave. 152	Thurman Ave.	E. Side	Driveway	36	1	1
Nanceville	B.12	Redwood St.	Ave. 152	Thurman Ave.	E. Side	Cross Slope	390	2.6%-3.4%	1
Nanceville	B.2	Rd. 222	Ave. 154	Thurman Ave.	E. Side	Cross Slope	15	2.9%-3.1%	1
Nanceville	B.5	W. Thurman Ave.	Redwood St.	Rd. 222	S. Side	Cross Slope	137	2.3%-3.6%	1
Nanceville	B.8	Redwood St.	Ave. 152	Thurman Ave.	E. Side	Cross Slope	445	2.1%-4.6%	1
Orosi	A.1	Ave. 419	Rd. 126	Rd. 128	S. Side	Driveway	13	1	1
Orosi	A.2	Ave. 419	Rd. 126	Rd. 128	S. Side	Cross Slope	52	2.9%-3.2%	1
Orosi	A.6	Rd. 126	Ave. 419	Ave. 422	E. Side	Cross Slope	1018	2.1%-3.5%	1
Orosi	A.7	Rd. 126	Ave. 419	Ave. 422	E. Side	Driveway	20	1	1
Orosi	A.8	Rd. 126	Ave. 419	Ave. 422	E. Side	Driveway	38	2	1
Orosi	B.1	Ave. 419	Rd. 128	Ralph Rd.	S. Side	Driveway	20	2	1
Orosi	B.2	Ave. 419	Rd. 128	Ralph Rd.	S. Side	Driveway	39	1	1
Orosi	B.3	Ave. 419	Rd. 128	Ralph Rd.	S. Side	Cross Slope	60	2.8%-3.5	1
Orosi	B.37	Rd. 130	Ave. 419	Clyde Ave.	W. Side	Cross Slope	47	2.8%-3.5%	1
Orosi	B.38	Rd. 130	Ave. 419	Clyde Ave.	W. Side	Gap	100	Multiple properties	1
Orosi	B.39	Ave. 419	Ralph Rd.	Rd. 130	N. Side	Gap	75	Single property	1
Orosi	B.4	Ave. 419	Rd. 128	Ralph Rd.	S. Side	Driveway	23	1	1
Orosi	B.40	Ave. 419	Ralph Rd.	Rd. 130	N. Side	Driveway	22	12	1
Orosi	B.41	Ave. 419	Ralph Rd.	Rd. 130	N. Side	Cross Slope	106	2.9%-4.0%	1
Orosi	B.42	Ave. 419	Ralph Rd.	Rd. 130	N. Side	Offset	1/4"		1
Orosi	B.43	Ave. 419	Ralph Rd.	Rd. 130	N. Side	Offset	2"		1
Orosi	B.44	Ave. 419	Ralph Rd.	Rd. 130	N. Side	Gap	340	Multiple properties	1
Orosi	B.7	Ave. 419	Ralph Rd.	Rd. 130	S. Side	Offset	1/2"		1
Orosi	B.8	Ave. 419	Ralph Rd.	Rd. 130	S. Side	Cross Slope	40	2.5%-3.0%	1
Orosi	C.1	Rd. 130	Walnut Ave.	Ave. 419	W. Side	Cross Slope	75	2.6%-3.3%	1
Orosi	C.2	Rd. 130	Walnut Ave.	Ave. 419	W. Side	Broken sidewalk	8	Poor Condition	1
Orosi	C.3	Rd. 130	Walnut Ave.	Ave. 419	W. Side	Broken sidewalk	2	Poor Condition	1
Orosi	C.4	Rd. 130	Walnut Ave.	Ave. 419	W. Side	Cross Slope	220	2.6%-3.3%	1
Orosi	C.5	Rd. 130	Walnut Ave.	Ave. 419	W. Side	Driveway	19	2	1
Orosi	C.6	Rd. 130	Walnut Ave.	Ave. 419	W. Side	Gap	100	Single property	1
Orosi	C.7	Rd. 130	Walnut Ave.	Ave. 419	W. Side	Cross Slope	40	3.2%-4.4%	1
Orosi	C.8	Rd. 130	Walnut Ave.	Ave. 419	W. Side	Gap	110	Single property	1
Orosi	G.17	Ave. 416	Eddy Rd.	Rd. 127	S. Side	Cross Slope	90	3.2%-4.1%	1
Orosi	G.18	Ave. 416	Eddy Rd.	Rd. 127	S. Side	Driveway	16	2	1
Orosi	G.29	Ave. 416	Eddy Rd.	Claude Rd.	N. Side	Cross Slope	155	2.4%-4.7%	1
Orosi	G.30	Ave. 416	Eddy Rd.	Claude Rd.	N. Side	Driveway	26	3	1
Orosi	G.31	Ave. 416	Eddy Rd.	Claude Rd.	N. Side	Obstruction	2.2	Mailbox	1
Orosi	G.32	Ave. 416	Eddy Rd.	Claude Rd.	N. Side	Broken sidewalk	4	Poor Condition	1
Orosi	H.11	Ave. 416	David Rd.	Eddy Rd.	S. Side	Offset	1/2"		1
Orosi	H.12	Ave. 416	David Rd.	Eddy Rd.	S. Side	Driveway	28	3	1
Orosi	H.13	Ave. 416	David Rd.	Eddy Rd.	S. Side	Obstruction	1.9	Light Pole	1
Orosi	H.14	Ave. 416	David Rd.	Eddy Rd.	S. Side	Broken sidewalk	4	Poor Condition	1
Orosi	H.15	Ave. 416	David Rd.	Eddy Rd.	S. Side	Gap	45	Single property	1
Orosi	H.16	Ave. 416	David Rd.	Eddy Rd.	S. Side	Cross Slope	42	2.3%-10.6%	1
Orosi	H.19	Ave. 416	Rd. 216	Eddy Rd.	Both Sides	Driveway	18	5	1
Orosi	H.20	Ave. 416	Rd. 216	Eddy Rd.	N. Side	Obstruction	1.7	Power pole	1

Sorted by Priority

Path of Travel Inventory

Orosi	H.21	Ave. 416	Rd. 216	Eddy Rd.	N. Side	Cross Slope	22	2.6%-3.6%	1
Orosi	I.21	Rd. 126	Miller Rd.	Ave. 417	W. Side	Gap	135	Multiple properties	1
Orosi	I.22	Rd. 126	Miller Rd.	Ave. 417	W. Side	Driveway	25	2	1
Orosi	I.23	Rd. 126	Miller Rd.	Ave. 417	E. Side	Obstruction	1.2	Mailbox	1
Orosi	I.24	Rd. 126	Miller Rd.	Ave. 417	E. Side	End of sidewalk			1
Orosi	I.25	Rd. 126	Ave. 417	Walnut Ave.	W. Side	Gap	80	Multiple properties	1
Orosi	I.26	Rd. 126	Ave. 417	Walnut Ave.	W. Side	Gap	138	Multiple properties	1
Orosi	J.15	Rd. 126	Walnut Ave.	Ave. 419	W. Side	Gap	632	Single property	1
Orosi	J.16	Rd. 126	Walnut Ave.	Ave. 419	W. Side	Obstruction	1.7	Mailbox and power poll	1
Orosi	J.17	Rd. 126	Walnut Ave.	Ave. 419	W. Side	Gap	284	Multiple properties	1
Orosi	P.1	David Rd.	Ella Ave.	Ave. 416	E. Side	Driveway	33	2	1
Orosi	P.5	Ella Ave.	David Rd.	Rd. 126	N. Side	Gap	95	Single property	1
Orosi	P.6	Ella Ave.	David Rd.	Rd. 126	N. Side	Gap	130	Multiple properties	1
Orosi	Q.11	David Rd.	Ave. 413	Ave. 414	E. Side	Driveway	24	2	1
Orosi	Q.12	David Rd.	Ave. 413	Ave. 414	E. Side	Cross Slope	93	2.3%-5.3%	1
Orosi	Q.13	David Rd.	Ave. 413	Ave. 414	E. Side	Obstruction	1.7	Mailbox	1
Orosi	R.10	Ave. 413	David Rd.	Rd. 127	S. Side	Gap	52	Single property	1
Orosi	R.11	Ave. 413	David Rd.	Rd. 127	S. Side	Obstruction	2.5	3 Mailboxes	1
Orosi	R.12	Ave. 413	David Rd.	Rd. 127	S. Side	Driveway	24	6	1
Orosi	R.13	Ave. 413	David Rd.	Rd. 127	S. Side	Gap	54	Single property	1
Orosi	R.14	Ave. 413	David Rd.	Rd. 127	S. Side	Gap	238	Multiple properties	1
Orosi	R.3	Ave. 413	David Rd.	Rd. 127	N. Side	Cross Slope	60	2.8%-5.3%	1
Orosi	R.4	Ave. 413	David Rd.	Rd. 127	N. Side	Broken sidewalk	2	Poor Condition	1
Orosi	R.5	Ave. 413	David Rd.	Rd. 127	N. Side	Driveway	28	1	1
Orosi	R.6	Ave. 413	David Rd.	Rd. 127	S. Side	End of sidewalk			1
Orosi	R.7	Ave. 413	David Rd.	Rd. 127	S. Side	Broken sidewalk	4	Poor Condition	1
Orosi	R.8	Ave. 413	David Rd.	Rd. 127	S. Side	Bad transition			1
Orosi	R.9	Ave. 413	David Rd.	Rd. 127	S. Side	Cross Slope	178	2.5%-5.7%	1
Orosi	X.10	Rd. 127	Ave 416	Ave 414	W. Side	Gap	42	Single property	1
Orosi	X.11	Rd. 127	Ave 416	Ave 414	E. Side	Offset	2"		1
Orosi	X.12	Rd. 127	Ave 416	Ave 414	E. Side	Driveway	15	4	1
Orosi	X.13	Rd. 127	Ave 416	Ave 414	E. Side	Cross Slope	62	3.1-3.5%	1
Orosi	X.14	Rd. 127	Ave 416	Ave 414	E. Side	Gap	37	Single Property	1
Orosi	X.16	Ella Ave.	Rd. 128	Beinhorn Rd.	S. Side	Gap	146	Single Property	1
Orosi	X.17	Ella Ave.	Rd. 128	Beinhorn Rd.	S. Side	Cross Slope	22	2.4-3.6%	1
Orosi	X.2	Rd. 127	Ave 416	Ave 414	W. Side	Gap	152	Single property	1
Orosi	X.3	Rd. 127	Ave 416	Ave 414	W. Side	Broken Sidewalk	4	Poor Condition	1
Orosi	X.4	Rd. 127	Ave 416	Ave 414	W. Side	Driveway	15	7	1
Orosi	X.43	Rd. 127	Ella Ave.	Ave. 414	E. Side	Gap	300	Multiple properties	1
Orosi	X.44	Rd. 127	Ella Ave.	Ave. 414	E. Side	Driveway	18	8	1
Orosi	X.45	Rd. 127	Ella Ave.	Ave. 414	E. Side	Offset	1"		1
Orosi	X.46	Rd. 127	Ella Ave.	Ave. 414	E. Side	Cross Slope	99	2.8-4.2%	1
Orosi	X.47	Rd. 127	Ella Ave.	Ave. 414	E. Side	Gap	285	Multiple Properties	1
Orosi	X.48	Rd. 127	Ella Ave.	Ave. 414	E. Side	Offset	1.5"		1
Orosi	X.49	Rd. 127	Ella Ave.	Ave. 414	E. Side	Cross Slope	44	4.0-4.7%	1
Orosi	X.5	Rd. 127	Ave 416	Ave 414	W. Side	Obstruction	3	Ramp on Sidewalk	1
Orosi	X.50	Rd. 127	Ave. 414	Ave. 413	E. Side	Gap	307	Multiple Properties	1
Orosi	X.6	Rd. 127	Ave 416	Ave 414	W. Side	Offset	1"		1
Orosi	X.7	Rd. 127	Ave 416	Ave 414	W. Side	Obstruction	2.8	4	1
Orosi	X.9	Rd. 127	Ave 416	Ave 414	W. Side	Gap	50	Single property	1
Pixley	A.16	E. Court Ave	Walnut St.	School St.	S. Side	Broken Sidewalk	8	Poor Condition	1
Pixley	A.17	E. Court Ave	Walnut St.	School St.	S. Side	Offset	1/2"		1
Pixley	A.2	S. School St.	Carol Ave.	Court Ave.	W. Side	Cross slope	40	2.6-3.4%	1
Pixley	A.23	S. School St.	Court Ave.	Dead End	W. Side	End of Sidewalk			1
Pixley	A.28	E. Court Ave	Elm St.	Walnut St.	N. Side	Driveway	17	1	1
Pixley	A.3	S. School St.	Carol Ave.	Court Ave.	W. Side	Offset	1/2"		1
Pixley	A.4	S. School St.	Carol Ave.	Court Ave.	W. Side	Broken Sidewalk	8	Poor Condition	1
Pixley	G.5	Park Dr.	Court Ave.	Howard Ave.	E. Side	Broken sidewalk	4	Poor Condition	1
Pixley	G.6	Park Dr.	Court Ave.	Howard Ave.	E. Side	Cross slope	15	2.6-3.1%	1
Pixley	G.7	Park Dr.	Court Ave.	Howard Ave.	E. Side	Driveway	33	1	1
Pixley	G.8	Park Dr.	Court Ave.	Howard Ave.	E. Side	Driveway	75	1	1
Pixley	H.4	Park St.	Howard Ave	Pixley Park	E. Side	Driveway	35	9	1
Pixley	J.18	Davis Ave.	Main St.	Center St.	N. Side	Offset	1/2"	Tripping hazard	1
Pixley	J.19	Davis Ave.	Main St.	Center St.	N. Side	Gap	46	Single property	1
Pixley	J.20	Davis Ave.	Main St.	Center St.	N. Side	Cross slope	46	4.5-7.3%	1
Pixley	J.21	Davis Ave.	Main St.	Center St.	N. Side	Cross slope	45	7.60%	1
Pixley	J.23	Main St.	Davis Ave.	Ellsworth Ave.	E. Side	Gap	60	Single property	1
Pixley	J.24	Main St.	Davis Ave.	Ellsworth Ave.	E. Side	Cross slope	227	6.0-7.0%	1
Pixley	K.28	Main St.	Compton Ave.	Davis St.	E. Side	Driveway	19	3	1
Pixley	K.29	Main St.	Compton Ave.	Davis St.	E. Side	Cross slope	40	4.9-5.1%	1
Pixley	K.31	Main St.	Compton Ave.	Davis St.	E. Side	Broken sidewalk	45	Poor Condition	1
Pixley	K.32	Main St.	Compton Ave.	Davis St.	E. Side	End of sidewalk		13.0% slope	1
Pixley	K.33	Main St.	Compton Ave.	Davis St.	E. Side	Cross slope	35	4.0-6.5%	1
Pixley	K.34	Main St.	Compton Ave.	Davis St.	E. Side	End of sidewalk	10		1
Pixley	K.38	Davis Ave.	Main St.	Center St.	S. Side	Gap	184	Multiple properties	1
Poplar	A.14	Ave 145	Ave. 145 (E/W)	DEAD END	E. Side	Cross Slope	86	2.4%-2.7%	1
Poplar	A.16	Ave 145	Ave. 145 (E/W)	DEAD END	E. Side	Cross Slope	86	2.3%-2.8%	1
Poplar	A.3	Ave 146	Ave. 145 (N/S)	Walker	S. Side	Cross Slope	85	2.6%-3.4%	1
Poplar	A.4	Ave 145	Ave. 145 (N/S)	Walker	N. Side	Cross Slope	385	2.0%-3.6%	1
Poplar	F.1	Rd. 192	Ave. 146	Ave. 147	E. Side	End of Sidewalk			1
Poplar	F.2	Rd. 192	Ave. 146	Ave. 147	E. Side	Cross Slope	20	2.8% 10' wide	1
Richgrove	E.1	Richgrove Dr.	Ave. 4	Guerrero Ave.	E. Side	Offset	1/4"		1
Richgrove	E.2	Richgrove Dr.	Ave. 4	Guerrero Ave.	E. Side	Offset		Dranage Cover	1
Richgrove	E.4	Richgrove Dr.	Ave. 4	Guerrero Ave.	E. Side	Driveway	17	1	1
Richgrove	E.5	Richgrove Dr.	Ave. 4	Guerrero Ave.	E. Side	Driveway	22	1	1
Springville	A.2	Ward Ave	McDonald St.	HWY 190	N. Side	Cross Slope	20	2.2%-3.0%	1
Springville	A.3	Ward Ave	McDonald St.	HWY 190	N. Side	Driveway	17	2	1
Springville	A.4	Ward Ave	McDonald St.	HWY 190	N. Side	Cross Slope	70	2.2%-3.5%	1
Springville	A.5	Ward Ave	McDonald St.	HWY 190	N. Side	Offset	1/2"		1
Springville	A.6	Ward Ave	McDonald St.	HWY 190	N. Side	Driveway	42	1	1
Strathmore	C.10	Ave. 196	Rd. 224	Rd. 228	S. Side	Gap	630	Multiple properties	1
Strathmore	C.11	Ave. 196	Rd. 224	Rd. 228	S. Side	Gap	330	Multiple properties	1
Strathmore	C.14	H Ave.	8th Ave.	Ave. 196	W. Side	Gap	38	Single Property	1
Strathmore	C.15	H Ave.	8th Ave.	Ave. 196	W. Side	Cross Slope	237	3.0%-11.1%	1
Strathmore	C.16	H Ave.	8th Ave.	Ave. 196	W. Side	Gap	323	Single Property	1
Strathmore	C.7	Ave. 196	Rd. 224	Rd. 228	N. Side	Gap	590	Multiple properties	1
Strathmore	C.9	Ave. 196	Rd. 224	Rd. 228	N. Side	Offset	1"		1
Strathmore	E.12	Rd. 230	Lawson Ave.	Ave. 198	E. Side	Cross Slope	120	3.1%-5.1%	1
Strathmore	E.13	Rd. 230	Lawson Ave.	Ave. 198	E. Side	Gap	120	Multiple properties	1
Strathmore	E.15	Ave. 198	Guthrie Dr.	Rd. 230	N. Side	Gap	290	Multiple properties	1
Strathmore	E.16	Ave. 198	Orange Belt Dr.	Rd. 230	Both sides	Driveway	14	4	1

Sorted by Priority

Path of Travel Inventory

Strathmore	E.17	Ave. 198	Balfour Dr.	Guthrie Dr.	N. Side	Cross Slope	87	3.6%-7.6%	1
Strathmore	E.18	Ave. 198	Balfour Dr.	Guthrie Dr.	N. Side	Gap	173	Multiple properties	1
Strathmore	E.19	Ave. 198	Orange Belt Dr.	Rd. 230	Both sides	Driveway	41	3	1
Strathmore	E.20	Ave. 198	Balfour Dr.	Guthrie Dr.	N. Side	Cross Slope	27	3.0%-3.5%	1
Strathmore	E.22	Ave. 198	Orange Belt Dr.	Balfour Dr.	N. Side	Cross Slope	80	2.4%-3.2%	1
Strathmore	E.25	Orange Belt Dr.	Burns Dr.	Ave. 198	Both sides	Driveway	30	2	1
Strathmore	E.31	Orange Belt Dr.	Lawson Ave.	Burns Dr.	E. Side	Offset	1/2"	4' depressed segment	1
Strathmore	E.32	Orange Belt Dr.	Lawson Ave.	Burns Dr.	E. Side	Gap	190	Multiple properties	1
Strathmore	E.50	Orange Belt Dr.	Bruce Dr.	Lawson Dr.	E. Side	Broken Sidewalk	110	Poor Condition	1
Strathmore	E.51	Orange Belt Dr.	Bruce Dr.	Lawson Dr.	E. Side	Broken Sidewalk	26	Poor Condition	1
Strathmore	E.52	Orange Belt Dr.	Bruce Dr.	Lawson Dr.	E. Side	Cross Slope	55	2.7%-3.1%	1
Strathmore	G.27	Rd. 230	Ave. 196	Ave. 197	E. Side	Gap	165	Multiple properties	1
Strathmore	G.29	Rd. 230	Ave. 196	Ave. 197	E. Side	Offset	1/2"		1
Strathmore	G.30	Rd. 230	Ave. 196	Ave. 197	E. Side	Gap	55	Multiple properties	1
Strathmore	G.31	Rd. 230	Ave. 196	Ave. 197	E. Side	Gap	95	Multiple properties	1
Strathmore	H.11	Orange Belt Dr.	Ave. 196	Bruce Dr.	Both sides	Driveway	32	2	1
Strathmore	H.14	Orange Belt Dr.	Ave. 196	Bruce Dr.	E. Side	Cross Slope	60	3.2%-4.1%	1
Strathmore	H.15	Orange Belt Dr.	Ave. 196	Bruce Dr.	E. Side	Driveway	30	1	1
Strathmore	H.16	Orange Belt Dr.	Ave. 196	Bruce Dr.	E. Side	Gap	30	Single Property	1
Sultana	B.10	E. El Monte Way	Rd. 104	Perkins Rd.	S. Side	Broken Sidewalk	10	Poor Condition	1
Sultana	B.11	E. El Monte Way	Rd. 104	Perkins Rd.	S. Side	End of Sidewalk			1
Sultana	B.4	E. El Monte Way	Perkins Rd.	Rd. 106	S. Side	Cross Slope	58	2.5%-2.8%	1
Sultana	B.8	E. El Monte Way	Rd. 104	Perkins Rd.	S. Side	Driveway	21	1	1
Terra Bella	A.3	Ave. 96	Rd. 236	2nd St	N. Side	Driveway	30	2	1
Terra Bella	A.5	Rd. 236	Ave. 96	Ave. 100	E. Side	Cross Slope	82	2.7%-3.4%	1
Terra Bella	A.6	Rd. 236	Ave. 96	Ave. 100	E. Side	Driveway	42		1
Terra Bella	A.7	Rd. 236	Ave. 96	Ave. 100	E. Side	Gap	83	Multiple properties	1
Terra Bella	D.17	Rd. 238	Acacia Ave.	Magnolia Ave.	W. Side	Broken Sidewalk	304	Poor Condition	1
Terra Bella	D.31	Rd. 238	Magnolia Ave.	Terra Bella Ave.	W. Side	Broken Sidewalk	143	Poor Condition	1
Terra Bella	D.32	Rd. 238	Magnolia Ave.	Terra Bella Ave.	W. Side	End of Sidewalk			1
Terra Bella	D.7	Rd. 238	Pepper Ave.	Ave. 94	W. Side	Broken Sidewalk	304	Poor Condition	1
Terra Bella	E.22	3rd St.	Olive Ave.	Pepper Ave.	W. Side	Broken Sidewalk	300	Poor Condition	1
Terra Bella	F.10	Cypress Ave	Rd. 238	4th St.	S. Side	Cross Slope	80	2.4-3.6%	1
Terra Bella	F.13	Rd 238	Ave. 88	Ave. 92	E. Side	Cross Slope	40	2.3-3.6%	1
Terra Bella	F.16	Rd 238	Ave. 88	Ave. 92	E. Side	Cross Slope	115	2.4-4.4%	1
Terra Bella	F.19	Rd 238	Ave. 88	Ave. 92	E. Side	Cross Slope	959	2.3-5.1%	1
Terra Bella	F.2	Cypress Ave	Rd. 238	4th St.	S. Side	Cross Slope	18	3.70%	1
Terra Bella	F.20	Rd 238	Ave. 88	Ave. 92	E. Side	Cross Slope	32	Exceed max cross slope	1
Terra Bella	F.4	Cypress Ave	Rd. 238	4th St.	S. Side	Cross Slope	85	2.5-4.7%	1
Terra Bella	F.7	Cypress Ave	Rd. 238	4th St.	S. Side	Cross Slope	202	2.9-4.3%	1
Tipton	E.18	Spencer Rd.	Smith Rd.	Newman Rd.	S. Side	Driveway	23	1	1
Tipton	J.2	E Woods Ave.	Thompson Rd.	Evans Rd.	S. Side	Cross Slope	145	2.6-4.2%	1
Tipton	J.3	E Woods Ave.	Thompson Rd.	Evans Rd.	Both sides	Driveway	33	2	1
Tipton	J.5	N Evans Rd.	Klindera Ave.	Woods Ave.	W. Side	Cross Slope	135	2.9-4.6%	1
Tipton	J.6	N Evans Rd.	Klindera Ave.	Woods Ave.	W. Side	Gap	51	Single property	1
Tipton	J.7	N Evans Rd.	Klindera Ave.	Woods Ave.	Both sides	Driveway	16	4	1
Tipton	J.8	N Evans Rd.	Klindera Ave.	Woods Ave.	W. Side	Gap	20	Multiple properties	1
Tipton	K.9	Graham Rd.	Woods Ave.	DEAD END	W. Side	Gap	40	Single Property	1
Tipton	K.11	Graham Rd.	Woods Ave.	DEAD END	W. Side	Gap	110	Multiple Properties	1
Traver	A.1	Merritt Dr	Canal Dr.	Ave. 368	N. Side	End of Sidewalk			1
Traver	A.10	Merritt Dr	Canal Dr.	Ave. 368	N. Side	Cross Slope	35	3.2%-4.2%	1
Traver	A.11	Merritt Dr	Canal Dr.	Ave. 368	N. Side	Driveway	19	3	1
Traver	A.12	Merritt Dr	Canal Dr.	Ave. 368	N. Side	End of Sidewalk			1
Traver	A.13	Canal Dr (E)	Merritt Dr.	Ave. 368	E. Side	End of Sidewalk			1
Traver	A.14	Canal Dr (E)	Merritt Dr.	Ave. 368	E. Side	Cross Slope	16	2.40%	1
Waukena	A.2	Harmon Rd.	Ave. 184	Dawkins Dr.	W. Side	Cross Slope	40	2.7-3.5%	1
Waukena	A.4	Harmon Rd.	Ave. 184	Dawkins Dr.	W. Side	Offset	1/2"		1
Woodville	A.15	Rd 168	Ave. 167	Ave. 168	W. Side	Driveway	22	1	1
Woodville	A.16	Rd 168	Ave. 167	Ave. 168	W. Side	Driveway	22	1	1
Woodville	B.1	Rd 168	Ave. 167	Ave. 168	W. Side	Offset	2"		1
Woodville	B.2	Rd 168	Ave. 167	Ave. 168	W. Side	Offset	2"		1
Woodville	B.3	Rd 168	Ave. 167	Ave. 168	W. Side	Gap	78	Single Property	1
Woodville	B.4	Rd 168	Ave. 166	Ave. 167	W. Side	Gap	94	Multiple properties	1
Woodville	B.5	Rd 168	Ave. 166	Ave. 167	W. Side	Driveway	13	2	1
Woodville	B.6	Rd. 168	Ave. 166	Ave. 167	W. Side	Driveway	21	1	1
Woodville	B.7	Rd 168	Ave. 166	Ave. 167	W. Side	Offset	1/2"		1
Woodville	B.8	Rd 168	Ave. 166	Ave. 167	W. Side	Offset	1/2"		1
Woodville	B.9	Rd 168	Ave. 166	Ave. 167	W. Side	Driveway	16	1	1
Woodville	C.1	Rd. 168	Ave. 160	Ave. 166	W. Side	Gap	86	Single Property	1
Woodville	C.2	Rd. 168	Ave. 160	Ave. 166	W. Side	Driveway	59	2	1
Woodville	C.3	Rd. 168	Ave. 160	Ave. 166	W. Side	End of Sidewalk			1
Earlimart	G.1	N Church Dr	Sutter Ave.	Kovacevich St.	Both Sides	Driveway	22	6	2
Earlimart	G.11	N Church Dr	Sutter Ave.	Kovacevich St.	E. Side	Cross Slope	460	2.7% - 3.7%	2
Earlimart	G.12	N Church Dr	Sutter Ave.	Kovacevich St.	E. Side	Driveway	26	1	2
Earlimart	G.13	N Church Dr	Sutter Ave.	Kovacevich St.	E. Side	Cross Slope	217	2.4% - 3.4%	2
Earlimart	G.2	N Church Dr	Sutter Ave.	Kovacevich St.	W. Side	Offset	1/2"		2
Earlimart	G.3	N Church Dr	Sutter Ave.	Kovacevich St.	W. Side	Offset	1/2"		2
Earlimart	G.4	N Church Dr	Sutter Ave.	Kovacevich St.	W. Side	Cross Slope	34	2.5% - 3.3%	2
Earlimart	G.5	N Church Dr	Sutter Ave.	Kovacevich St.	W. Side	Obstruction	0	Poor concrete condition	2
Earlimart	G.6	N Church Dr	Sutter Ave.	Kovacevich St.	W. Side	Cross Slope	62	2.2% - 3.5%	2
Earlimart	G.7	N Church Dr	Sutter Ave.	Kovacevich St.	W. Side	Gap	440	Multiple Properties	2
Earlimart	O.20	Washington Ave	SR 99	State St.	S. Side	Cross Slope	52	2.3% - 3.0%	2
Earlimart	O.21	Washington Ave	SR 99	State St.	S. Side	Driveway	26	2	2
Earlimart	O.22	Washington Ave	SR 99	State St.	N. Side	Offset	2"		2
Earlimart	O.23	Washington Ave	SR 99	State St.	N. Side	Broken Sidewalk	8	Poor Condition	2
Earlimart	O.25	Washington Ave	SR 99	State St.	N. Side	Broken Sidewalk			2
Earlimart	U.13	Church St	Center Ave.	Sutter Ave.	E. Side	Cross Slope	145	2.2% - 4.2%	2
Earlimart	U.15	Church St	Center Ave.	Sutter Ave.	E. Side	Offset	1/2"		2
Earlimart	U.16	Church St	Center Ave.	Sutter Ave.	E. Side	Driveway	32	2	2
East Porterville	D.10	E. Springville Ave	Doyle St.	Shelly Ln.	N. Side	End of Sidewalk			2
East Porterville	D.12	S. Doyle St.	Springville Ave.	Crabtree Ave.	E. Side	Cross Slope	65	3.3% - 4.4%	2
East Porterville	D.14	E. Springville Ave	Bennett St.	Doyle St.	N. Side	Gap	615	Multiple Properties	2
East Porterville	D.15	E. Springville Ave	Bennett St.	Doyle St.	Both Sides	Driveway	42	2	2
East Porterville	D.16	E. Springville Ave	Bennett St.	Doyle St.	N. Side	Cross Slope	50	2.7% - 3.5%	2
East Porterville	D.17	E. Springville Ave	Bennett St.	Doyle St.	N. Side	Broken Sidewalk	80	Poor condition	2
East Porterville	D.18	E. Springville Ave	Bennett St.	Doyle St.	N. Side	Cross Slope	65	2.8% - 3.7%	2
East Porterville	D.19	E. Springville Ave	Bennett St.	Doyle St.	Both Sides	Driveway	22	4	2
East Porterville	D.20	E. Springville Ave	Bennett St.	Doyle St.	N. Side	Cross Slope	83	2.4% - 6.7%	2
East Porterville	D.5	E. Springville Ave	Alta Vista St.	Bennett St.	N. Side	Gap	490	Multiple Properties	2
East Porterville	E.10	E. Crabtree Ave	Rocky Hill St.	Page St.	N. Side	Gap	80	Multiple Properties	2
East Porterville	E.11	E. Crabtree Ave	Rocky Hill St.	Page St.	N. Side	Driveway	22	1	2

Sorted by Priority

Path of Travel Inventory

East Porterville	E.12	E. Crabtree Ave	Rocky Hill St.	Page St.	N. Side	Cross Slope	60	2.7% - 3.3%	2
East Porterville	E.13	E. Crabtree Ave	Rocky Hill St.	Page St.	Both Sides	Driveway	16	7	2
East Porterville	E.14	E. Crabtree Ave	Rocky Hill St.	Page St.	N. Side	Gap	490	Multiple Properties	2
East Porterville	E.19	S. Page St	Crabtree Ave.	Roby Ave.	W. Side	Gap	200	Multiple Properties	2
East Porterville	F.1	E. Roby Ave.	Hillcrest St.	W St.	S. Side	End of Sidewalk			2
East Porterville	F.2	E. Roby Ave.	Hillcrest St.	W St.	S. Side	Cross Slope	30	3.7% - 4.3%	2
East Porterville	F.29	E. Roby Ave.	W St.	Conner St.	S. Side	Cross Slope	32	2.7% - 3.3%	2
East Porterville	F.3	E. Roby Ave.	Hillcrest St.	W St.	Both Sides	Driveway	40	2	2
East Porterville	F.30	E. Roby Ave.	W St.	Conner St.	Both Sides	Driveway	22	4	2
East Porterville	F.31	E. Roby Ave.	W St.	Conner St.	S. Side	Cross Slope	34	2.6% - 3.6%	2
East Porterville	F.32	E. Roby Ave.	W St.	Conner St.	S. Side	Cross Slope	70	2.6% - 5.9%	2
East Porterville	F.33	E. Roby Ave.	W St.	Conner St.	S. Side	Gap	65	Single Property	2
East Porterville	F.4	E. Roby Ave.	Hillcrest St.	W St.	S. Side	Cross Slope	123	2.5% - 4.6%	2
Goshen	M.14	Ave 308	Rd. 70	Commercial Rd.	N. Side	Gap	118	Multiple Properties	2
Goshen	M.4	Ave 308	Camp Dr.	Rd. 70	N. Side	End of Sidewalk			2
Goshen	M.5	Ave 308	Camp Dr.	Rd. 70	N. Side	Broken Sidewalk	12	Poor Condition	2
Goshen	M.6	Ave 308	Camp Dr.	Rd. 70	N. Side	Cross Slope	55	5.0-5.5%	2
Goshen	M.7	Camp Dr	Ave. 308	Rd. 69	E. Side	Cross Slope	450	2.1-4.2% AC Sidewalk	2
Goshen	N.2	Camp Dr	Rd. 69	Ivy Rd.	E. Side	Gap	158	Multiple Properties	2
Goshen	N.3	Camp Dr	Rd. 69	Ivy Rd.	E. Side	Gap	45	Single Property	2
Goshen	O.18	Elder Rd	Juniper St.	Rd. 68	S. Side	Driveway	33	1	2
Goshen	O.20	Effie Dr	Juniper St.	Rd. 68	W. Side	Gap	115	Multiple Properties	2
Goshen	R.10	Ave 305	Commercial Rd.	Effie Dr.	S. Side	Obstruction	2.5	Telephone Pole	2
Goshen	R.12	Commercial Rd.	Ave. 304	Ave. 305	E. Side	Driveway	41	1	2
Goshen	R.13	Commercial Rd.	Ave. 304	Ave. 305	E. Side	Broken Sidewalk	9	Poor Condition	2
Goshen	R.14	Commercial Rd.	Ave. 304	Ave. 305	E. Side	Driveway	30	2	2
Goshen	R.15	Commercial Rd.	Ave. 304	Ave. 305	E. Side	Offset	6	Utility Box	2
Goshen	R.16	Commercial Rd.	Ave. 304	Ave. 305	E. Side	Broken Sidewalk	8	Poor Condition	2
Goshen	R.17	Commercial Rd.	Ave. 304	Ave. 305	E. Side	Gap	43	Single Property	2
Goshen	T2.19	Frontage Rd	Ave. 308	Betty Dr.	W. Side	Driveway	40	2	2
Goshen	T2.20	Frontage Rd	Ave. 308	Betty Dr.	W. Side	Offset	1/2"	3' Depressed Section	2
Goshen	T2.21	Frontage Rd	Ave. 308	Betty Dr.	W. Side	Driveway	40	5	2
Orosi	G.21	Ave. 416	Rd. 127	Rd. 128	S. Side	Driveway	20	2	2
Orosi	G.22	Ave. 416	Rd. 127	Rd. 128	S. Side	Cross Slope	273	2.4%-6.3%	2
Orosi	G.23	Ave. 416	Rd. 127	Rd. 128	S. Side	Driveway	54	1	2
Orosi	G.24	Ave. 416	Claude Rd.	Rd. 128	N. Side	Cross Slope	195	3.0%-6.3%	2
Orosi	G.25	Ave. 416	Claude Rd.	Rd. 128	N. Side	Driveway	26	4	2
Orosi	G.26	Ave. 416	Claude Rd.	Rd. 128	N. Side	Broken sidewalk	5	Poor Condition	2
Orosi	H.24	Ave. 416	Rd. 125	Rd. 126	N. Side	Broken sidewalk	10	Poor Condition	2
Orosi	H.25	Ave. 416	Rd. 125	Rd. 126	N. Side	Cross Slope	160	2.4%-5.0%	2
Orosi	H.26	Ave. 416	Rd. 125	Rd. 126	N. Side	Gap	147	Multiple properties	2
Orosi	H.27	Ave. 416	Rd. 125	Rd. 126	N. Side	Trans to Driveway	2 Driveway	need transitions	2
Orosi	H.28	Ave. 416	Rd. 125	Rd. 126	N. Side	Broken sidewalk	34	Poor Condition	2
Orosi	H.5	Ave. 416	Rd. 125	David Rd.	S. Side	Offset	1.5"	Root Uplift	2
Orosi	H.6	Ave. 416	Rd. 125	David Rd.	S. Side	Cross Slope	145	2.6%-4.7%	2
Orosi	H.7	Ave. 416	Rd. 125	David Rd.	S. Side	Offset	3/4"		2
Orosi	H.8	Ave. 416	Rd. 125	David Rd.	S. Side	Trans to Driveway	2 Driveway	need transitions	2
Orosi	N.10	Ave. 416	Rd. 120	Rd. 124	S. Side	Driveway	42	4	2
Orosi	N.11	Ave. 416	Rd. 120	Rd. 124	S. Side	Cross Slope	50	2.6%-3.0%	2
Orosi	N.14	Ave. 416	Rd. 124	Rd. 125	S. Side	Obstruction	2.4	Signal light	2
Orosi	N.15	Ave. 416	Rd. 124	Rd. 125	S. Side	Cross Slope	100	2.4%-3.7%	2
Orosi	N.16	Ave. 416	Rd. 124	Rd. 125	S. Side	Offset	1/2"		2
Orosi	N.17	Ave. 416	Rd. 124	Rd. 125	S. Side	Driveway	20	1	2
Orosi	N.18	Ave. 416	Rd. 124	Rd. 125	S. Side	Offset	1/2"		2
Orosi	N.19	Ave. 416	Rd. 124	Rd. 125	N. Side	Gap	400	Multiple properties	2
Orosi	N.5	Ave. 416	Rd. 120	Rd. 124	N. Side	Obstruction	1.5	Power pole	2
Orosi	N.6	Ave. 416	Rd. 120	Rd. 124	N. Side	Cross Slope	187	2.7%-3.6%	2
Orosi	N.7	Ave. 416	Rd. 120	Rd. 124	N. Side	Driveway	29	2	2
Orosi	N.8	Ave. 416	Rd. 120	Rd. 124	N. Side	End of sidewalk			2
Orosi	N.9	Ave. 416	Rd. 120	Rd. 124	S. Side	End of sidewalk			2
Pixley	J.13	Center St.	Davis Ave.	Ellsworth Ave.	E. Side	Cross slope	102	3.0-5.0%	2
Pixley	J.14	Center St.	Davis Ave.	Ellsworth Ave.	E. Side	End of sidewalk			2
Pixley	J.15	Center St.	Davis Ave.	Ellsworth Ave.	E. Side	Obstruction	2.5	Power poll	2
Pixley	J.16	Center St.	Davis Ave.	Ellsworth Ave.	E. Side	Offset	1/2"	Tripping hazard	2
Pixley	K.25	Main St.	Bradbury Ave.	Compton Ave.	W. Side	End of sidewalk			2
Pixley	K.26	Main St.	Bradbury Ave.	Compton Ave.	E. Side	Broken sidewalk	82	Poor Condition	2
Pixley	K.27	Main St.	Bradbury Ave.	Compton Ave.	E. Side	Broken sidewalk	50	Poor Condition	2
Pixley	K.3	Center St.	Compton Ave.	Davis St.	W. Side	Cross slope	73	2.7-3.2%	2
Pixley	K.30	Main St.	Compton Ave.	Davis St.	W. Side	Cross slope	30	3.2-3.8%	2
Pixley	K.37	Main St.	Compton Ave.	Davis St.	W. Side	Offset	1/2"		2
Pixley	K.4	Center St.	Compton Ave.	Davis St.	W. Side	Gap	157	Multiple properties	2
Poplar	F.4	Ave. 146	Rd. 192	Rd. 193	N. Side	Cross Slope	20	2.3%-3.1%	2
Poplar	F.5	Ave. 146	Rd. 192	Rd. 193	N. Side	Cross Slope	49	2.2%-3.4%	2
Strathmore	E.26	Orange Belt Dr.	Burns Dr.	Ave. 198	W. Side	Cross Slope	318	2.3%-3.6%	2
Strathmore	E.27	Orange Belt Dr.	Lawson Ave.	Burns Dr.	Both sides	Driveway	60	2	2
Strathmore	E.28	Orange Belt Dr.	Lawson Ave.	Burns Dr.	W. Side	Gap	118	Single Property	2
Strathmore	H.12	Orange Belt Dr.	Ave. 196	Bruce Dr.	W. Side	Cross Slope	45	2.9%-3.5%	2
Strathmore	H.13	Orange Belt Dr.	Ave. 196	Bruce Dr.	W. Side	Gap	440	Multiple properties	2
Strathmore	H.2	Orange Belt Dr.	8th Ave.	Bishop Ave.	E. Side	Driveway	27	3	2
Strathmore	H.6	Orange Belt Dr.	Bishop Ave.	Ave. 196	E. Side	Broken Sidewalk	235	Poor Condition	2
Strathmore	H.7	Orange Belt Dr.	Bishop Ave.	Ave. 196	E. Side	Gap	107	Multiple properties	2
Sultana	B.13	E. El Monte Way	Sultana Rd.	Rd. 105	N. Side	Driveway	18	2	2
Sultana	B.15	E. El Monte Way	Sultana Rd.	Rd. 105	N. Side	Cross Slope	63	2.4%-2.6%	2
Sultana	C.19	E.El Monte Way	Rd. 104	Sultanta Rd.	N. Side	Driveway	22	1	2
Sultana	C.20	E.El Monte Way	Rd. 104	Sultanta Rd.	N. Side	Cross Slope	30	3.20%	2
Sultana	C.21	E.El Monte Way	Rd. 104	Sultanta Rd.	N. Side	End of Sidewalk			2
Sultana	C.22	E.El Monte Way	Rd. 104	Sultanta Rd.	S. Side	Cross Slope	209	2.1%-2.6%	2
Terra Bella	G.15	Terra Bella Ave	Rd. 236	Rd. 237	N. Side	Broken Sidewalk	135	17' wide Poor Condition	2
Terra Bella	G.16	Terra Bella Ave	Rd. 236	Rd. 237	N. Side	Driveway	20	1	2
Terra Bella	G.17	Terra Bella Ave	Rd. 236	Rd. 237	N. Side	Offset	1/2"		2
Terra Bella	G.18	Terra Bella Ave	Rd. 236	Rd. 237	N. Side	Cross Slope	64	2.4-3.7%	2
Terra Bella	G.19	Terra Bella Ave	Rd. 236	Rd. 237	N. Side	Cross Slope	20	2.80%	2
Terra Bella	G.21	Terra Bella Ave	Rd. 236	Rd. 237	N. Side	Cross Slope	50	2.2-4.2%	2
Terra Bella	G.22	Terra Bella Ave	Rd. 236	Rd. 237	N. Side	Broken Sidewalk	61	Poor Condition	2
Tipton	H.10	Burnett Rd	Spencer Rd.	Tipton Overpass	E. Side	Offset	1"		2
Woodville	A.5	Rd. 168	Oak Ave.	Ave. 158	W. Side	Cross Slope	90	2.8-3.2%	2
Woodville	A.9	Ave 168	Rd. 167	Woodville Rd.	Both sides	Driveway	22	8	2
Woodville	A.10	Ave 168	Rd. 167	Woodville Rd.	S. Side	Cross Slope	28	3.30%	2
Woodville	A.12	Ave 168	Rd. 167	Woodville Rd.	S. Side	Cross Slope	11	2.70%	2
Woodville	A.13	Ave 168	Rd. 167	Woodville Rd.	S. Side	Cross Slope	20	3.90%	2
Cutler	A.12	Ave. 407	Rd. 124	George Rd.	N. Side	Cross Slope	481	2.5%-5.0%	3

Sorted by Priority

Path of Travel Inventory

Cutler	A.13	Ave. 407	Rd. 124	George Rd.	N. Side	Offset	3/4"	3' depressed section	3
Cutler	A.14	Ave. 407	Rd. 124	George Rd.	N. Side	Gap	320	Multiple Properties	3
Cutler	B.1	Ave. 407	George Rd.	Eddy Ave.	N. Side	Cross Slope	80	4.1%-5.5%	3
Cutler	B.13	Ave. 408	Topeka Rd.	Lee Rd.	N. Side	End of Sidewalk			3
Cutler	B.2	Ave. 407	George Rd.	Eddy Ave.	N. Side	Offset	3/4"	5' depressed, 13' wide	3
Cutler	B.3	Ave. 407	George Rd.	Eddy Ave.	N. Side	Gap	125	Single Property	3
Cutler	B.6	Ave. 408	Topeka Rd.	Lee Rd.	N. Side	End of Sidewalk			3
Cutler	B.7	Ave. 408	Topeka Rd.	Lee Rd.	N. Side	Driveway	30	2	3
Cutler	B.8	Ave. 408	Topeka Rd.	Lee Rd.	N. Side	Offset	3/4"		3
Cutler	D.14	Amethyst Ave.	Rd. 124	George Rd.	S. Side	Gap	65	Single Property	3
Cutler	D.15	Amethyst Ave.	Rd. 124	George Rd.	S. Side	Gap	151	Multiple Properties	3
Cutler	D.16	Amethyst Ave.	Rd. 124	George Rd.	S. Side	Cross Slope	165	2.4%-3.4%	3
Cutler	D.17	Amethyst Ave.	Rd. 124	George Rd.	S. Side	Offset	1/2"		3
Cutler	D.18	Amethyst Ave.	Rd. 124	George Rd.	S. Side	Driveway	30	1	3
Cutler	D.19	Amethyst Ave.	Rd. 124	George Rd.	S. Side	Offset	1/2"	15' depressed segment	3
Cutler	D.20	Amethyst Ave.	Rd. 124	George Rd.	S. Side	Cross Slope	50	3.3%-5.5%	3
Cutler	D.21	Amethyst Ave.	Rd. 124	George Rd.	S. Side	Cross Slope	40	2.8%-3.0%	3
Cutler	F.10	Lincoln Rd.	1st Dr.	Amethyst Ave.	E. Side	Driveway	48	1	3
Cutler	F.11	Lincoln Rd.	1st Dr.	Amethyst Ave.	E. Side	Cross Slope	75	3.0% - 3.8%	3
Cutler	F.16	Lincoln Rd.	1st Dr.	Amethyst Ave.	E. Side	Cross Slope	56	2.5% - 3.9%	3
Cutler	F.7	Lincoln Rd.	1st Dr.	Amethyst Ave.	E. Side	Gap	130	Multiple Properties	3
Cutler	G.1	George Rd.	Ave. 406	Ave. 407	Both Sides	Driveway	20	8	3
Cutler	G.15	2nd Dr.	Eddy Ave.	Amethyst Ave.	E. Side	Gap	145	Multiple Properties	3
Cutler	G.16	2nd Dr.	Eddy Ave.	Amethyst Ave.	E. Side	Gap	125	Multiple Properties	3
Cutler	G.2	George Rd.	Ave. 406	Amethyst Ave.	W. Side	Cross Slope	50	3.2% - 4.1%	3
Cutler	G.3	George Rd.	Ave. 406	Amethyst Ave.	W. Side	Offset	1/2"		3
Cutler	G.5	Ave. 406	Lincoln Rd.	George Rd.	Both Sides	Driveway	21	9	3
Cutler	H.10	Orosi Dr	2nd Dr.	Rd. 128	W. Side	Cross Slope	55	2.3% - 4.5%	3
Cutler	H.11	Orosi Dr	2nd Dr.	Rd. 128	W. Side	Offset	1/2"		3
Cutler	H.12	Orosi Dr	2nd Dr.	Rd. 128	W. Side	Driveway	23	2	3
Cutler	H.45	Orosi Dr	2nd Dr.	Rd. 128	W. Side	Broken Sidewalk	3		3
Cutler	H.46	Orosi Dr	2nd Dr.	Rd. 128	W. Side	Gap	21	Alley	3
Cutler	H.47	Orosi Dr	2nd Dr.	Rd. 128	W. Side	Cross Slope	95	3.0% - 4.9%	3
Cutler	H.9	Orosi Dr	2nd Dr.	Rd. 128	W. Side	Sidewalk Width	80	3.7' Wide	3
Cutler	I.2	Rd 124	Railroad Dr.	1st Dr.	E. Side	Cross Slope	150	3.0% - 5.6%	3
Cutler	I.3	Railroad Dr	Rd. 124	Topeka Dr.	N. Side	Cross Slope	512	2.4% - 3.8%	3
Cutler	I.5	Topeka Dr	Railroad Dr.	1st Dr.	W. Side	Cross Slope	50	2.4% - 3.3%	3
Cutler	I.8	Topeka Dr	Railroad Dr.	1st Dr.	W. Side	Gap	144	Single Property	3
Cutler	L.2	Orosi Dr	1st Dr.	2nd Dr.	E. Side	Offset	1/4"		3
Cutler	L.26	1st Dr	Orosi Dr.	Rd. 128	N. Side	Cross Slope	168	2.6%-4.8%	3
Cutler	L.27	1st Dr	Orosi Dr.	Rd. 128	N. Side	Offset	1/2"		3
Cutler	L.28	1st Dr	Orosi Dr.	Rd. 128	N. Side	Driveway	35	2	3
Cutler	L.29	1st Dr	Orosi Dr.	Rd. 128	N. Side	Obstruction	2	Reduced width	3
Cutler	L.3	Orosi Dr	1st Dr.	2nd Dr.	E. Side	Cross Slope	133	3.2%-5.2%	3
Cutler	L.30	1st Dr	Orosi Dr.	Rd. 128	N. Side	Driveway	40	1	3
Cutler	L.4	Orosi Dr	1st Dr.	2nd Dr.	Both Sides	Driveway	24	2	3
Cutler	L.5	Orosi Dr	1st Dr.	2nd Dr.	E. Side	Gap	143	Multiple Properties	3
Cutler	L.6	Orosi Dr	1st Dr.	2nd Dr.	W. Side	Gap	77	Single Property	3
Cutler	L.7	Orosi Dr	1st Dr.	2nd Dr.	W. Side	Cross Slope	121	2.6%-7.1%	3
Cutler	L.8	Orosi Dr	1st Dr.	2nd Dr.	W. Side	Driveway	30	2	3
Ducor	A.27	Ave 56	SR 65	Braly Ave.	S. Side	Gap	225	Multiple Properties	3
Earlimart	A.18	Sierra Ave	Thompson Rd.	Dietz Rd.	S. Side	Cross Slope	58	3.0%-4.3%	3
Earlimart	A.33	Sierra Ave	Muscat Rd.	Thompson Rd.	S. Side	Cross Slope	660	2.1%-5.3%	3
Earlimart	E.24	Sierra Ave	Alila St.	Church Rd.	Both Sides	Driveway	22	8	3
Earlimart	E.25	Sierra Ave	Alila St.	Dove Rd.	S. Side	Cross Slope	36	3.0% - 3.6%	3
Earlimart	E.26	Sierra Ave	Alila St.	Dove Rd.	S. Side	Offset	1/2"		3
Earlimart	E.28	N Church Rd	Kovacevich St.	Sierra Ave.	W. Side	Cross Slope	87	2.1% - 2.8%	3
Earlimart	E.29	N Church Rd	Kovacevich St.	Sierra Ave.	E. Side	Gap	250	Multiple Properties	3
Earlimart	E.31	Sierra Ave	Church Rd.	Muscat Rd.	S. Side	Gap	250	Multiple Properties	3
Earlimart	E.32	Sierra Ave	Church Rd.	Muscat Rd.	S. Side	Cross Slope	45	2.6% - 3.0%	3
Earlimart	E.5	Sierra Ave	Alila St.	Dove Rd.	N. Side	Cross Slope	62	2.0% - 3.1%	3
Earlimart	I.10	Washington St	Church Rd.	Elm Rd.	N. Side	Offset	1/2"		3
Earlimart	I.12	Washington St	Elm Rd.	Dietz Rd.	N. Side	Gap	225	Multiple Properties	3
Earlimart	I.13	Washington St	Elm Rd.	Dietz Rd.	N. Side	Gap	139	Single Property	3
Earlimart	I.15	Washington St	Church Rd.	Dietz Rd.	Both Sides	Driveway	22	16	3
Earlimart	J.10	Ave. 48	Church St.	Olive Rd.	S. Side	Cross Slope	37	2.6% - 3.0%	3
Earlimart	J.11	Ave. 48	Church St.	Olive Rd.	S. Side	Driveway	23	1	3
Earlimart	J.13	Ave. 48	Church St.	Olive Rd.	S. Side	Driveway	19	3	3
Earlimart	J.14	Ave. 48	Church St.	Olive Rd.	S. Side	Broken Sidewalk	14	Poor Condition	3
Earlimart	J.15	Ave. 48	Church St.	Olive Rd.	S. Side	Gap	140	Multiple Properties	3
Earlimart	J.16	Ave. 48	Church St.	Olive Rd.	N. Side	Gap	240	Multiple Properties	3
Earlimart	J.9	Ave. 48	Church St.	Olive Rd.	S. Side	Driveway	35	1	3
Earlimart	K.10	State St	Ave. 48	Kern Ave.	E. Side	Gap	15	Single Property	3
Earlimart	K.13	Ave. 48	State St.	Church St.	N. Side	Driveway	40	2	3
Earlimart	K.14	Ave. 48	State St.	Church St.	N. Side	Gap	25	Single Property	3
Earlimart	K.15	Ave. 48	State St.	Church St.	N. Side	Driveway	30	2	3
Earlimart	K.16	Ave. 48	State St.	Church St.	N. Side	Cross Slope	52	2.3% - 4.2%	3
Earlimart	K.21	Church St	Ave 48	Kern Ave.	W. Side	Cross Slope	100	2.4% - 2.8%	3
Earlimart	K.23	Church St	Ave 48	Kern Ave.	E. Side	End of Sidewalk			3
Earlimart	K.24	Church St	Ave 48	Kern Ave.	E. Side	Driveway	53	1	3
Earlimart	K.25	Church St	Ave 48	Kern Ave.	E. Side	Gap	80	Single Property	3
Earlimart	K.4	Tulare Ave	State St.	Church St.	S. Side	Gap	80	Single Property	3
Earlimart	K.8	State St	Ave. 48	Kern Ave.	E. Side	Cross Slope	60	3.4% - 3.7%	3
Earlimart	K.9	State St	Ave. 48	Kern Ave.	Both Sides	Driveway	32	4	3
Earlimart	M.2	S Front St	Ave. 48	Wilson Ave.	E. Side	Gap	180	Multiple Properties	3
Earlimart	M.3	S Front St	Ave. 48	Wilson Ave.	E. Side	Driveway	23	1	3
Earlimart	M.4	S Front St	Ave. 48	Wilson Ave.	E. Side	Cross Slope	56	3.9% - 4.7%	3
Earlimart	M.5	S Front St	Ave. 48	Wilson Ave.	E. Side	Gap	400	Multiple Properties	3
Earlimart	N.3	S Front St	Clay Ave.	Washington Ave.	E. Side	Obstruction	3	Parking Stall	3
Earlimart	N.4	S Front St	Clay Ave.	Washington Ave.	E. Side	Gap	100	Multiple Properties	3
Earlimart	N.5	S Front St	Clay Ave.	Washington Ave.	E. Side	Driveway	30	1	3
Earlimart	N.8	S Front St	Washington Ave.	Center Ave.	E. Side	Cross Slope	34	2.2% - 3.4%	3
Earlimart	O.10	N Church Rd	Washington Ave.	Center Rd.	E. Side	Broken Sidewalk			3
Earlimart	O.11	N Church Rd	Washington Ave.	Center Rd.	E. Side	Driveway	18	1	3
Earlimart	O.12	N Church Rd	Washington Ave.	Center Rd.	E. Side	Offset	1/2"		3
Earlimart	O.15	N Church Rd	Washington Ave.	Center Rd.	E. Side	Cross Slope	55	3.2% - 4.0%	3
Earlimart	O.27	N State St	Washington Ave.	Center Rd.	W. Side	Gap	113	Multiple Properties	3
Earlimart	O.28	N State St	Washington Ave.	Center Rd.	W. Side	Driveway	18	1	3
Earlimart	O.29	N State St	Washington Ave.	Center Rd.	W. Side	Gap	38	Single Property	3
Earlimart	O.30	N State St	Washington Ave.	Center Rd.	W. Side	Gap	135	Multiple Properties	3
Earlimart	R.1	Ash St	Clay Ave.	Washington Ave.	W. Side	Cross Slope	110	2.2% - 3.0%, With Broken Sections	3

Sorted by Priority

Path of Travel Inventory

Earlimart	R.2	Ash St	Rhoden Ct.	Washington Ave.	W. Side	Driveway	30	2	3
Earlimart	R.3	Ash St	Rhoden Ct.	Washington Ave.	W. Side	Broken Sidewalk	85	Poor Condition	3
Earlimart	R.4	Ash St	Rhoden Ct.	Washington Ave.	W. Side	Broken Sidewalk	15	2 Sections	3
Earlimart	S.2	Front St	Washington Ave.	Center Ave.	E. Side	Driveway	17	1	3
Earlimart	S.3	Front St	Washington Ave.	Center Ave.	E. Side	Gap	50	Commercial Property	3
Earlimart	S.4	Front St	Washington Ave.	Center Ave.	E. Side	Broken Sidewalk	150	Asphalt laid over Sidewalk	3
Earlimart	S.5	Front St	Center Ave.	Sutter Ave.	E. Side	Gap	278	Commercial Property	3
Earlimart	S.6	Front St	Center Ave.	Sutter Ave.	E. Side	Driveway	22	1	3
Earlimart	S.7	Front St	Center Ave.	Sutter Ave.	E. Side	End of Sidewalk			3
Earlimart	T.2	Earlimart Ave	Sierra Ave.	Marin Ave.	E. Side	Cross Slope	53	2.6% - 3.1%	3
Earlimart	T.3	Earlimart Ave	Sierra Ave.	Marin Ave.	Both Sides	Driveway	30	4	3
Earlimart	T.4	Earlimart Ave	Sierra Ave.	Marin Ave.	E. Side	Cross Slope	15	2.2% - 2.6%	3
Earlimart	U.22	State St	Main Ave.	Sutter Ave.	W. Side	Gap	150	Multiple Properties	3
Earlimart	U.23	State St	Main Ave.	Sutter Ave.	W. Side	Driveway	22	3	3
Earlimart	W.1	Front St	Kelly Ave.	Sierra Ave.	E. Side	Gap	70	Single Property	3
Earlimart	W.10	Sierra Ave	SR 99	State St.	S. Side	End of Sidewalk			3
Earlimart	W.10	Sierra Ave	SR 99	State St.	S. Side	Driveway	33	1	3
Earlimart	W.15	Sierra Ave	State St.	Alila St.	S. Side	Gap	175	Multiple Properties	3
Earlimart	W.16	Sierra Ave	State St.	Alila St.	S. Side	Driveway	22	6	3
Earlimart	W.2	Front St	Kelly Ave.	Sierra Ave.	E. Side	Driveway	15	1	3
Earlimart	W.3	Front St	Kelly Ave.	Sierra Ave.	E. Side	Cross Slope	67	2.6% - 3.2%	3
Earlimart	W.4	Front St	Kelly Ave.	Sierra Ave.	E. Side	Driveway	24	1	3
Earlimart	W.5	Front St	Kelly Ave.	Sierra Ave.	E. Side	Gap	11	Single Property	3
Earlimart	W.6	Front St	Kelly Ave.	Sierra Ave.	E. Side	Offset	1/2"		3
Earlimart	W.7	Front St	Kelly Ave.	Sierra Ave.	E. Side	Driveway	36	1	3
Earlimart	W.7	Sierra Ave	Front St.	SR 99	S. Side	Driveway	36	2	3
Earlimart	W.9	Sierra Ave	Front St.	SR 99	S. Side	End of Sidewalk			3
East Porterville	B.2	S. Leggett St	Date Ave.	Success Dr.	E. Side	Cross Slope	71	4.9% - 6.1%	3
East Porterville	B.3	S. Leggett St	Date Ave.	Success Dr.	E. Side	Gap	170	Multiple Properties	3
East Porterville	C.1	E. Springville	W St.	Conner St.	N. Side	End of Sidewalk			3
East Porterville	C.10	E. Success Dr.	Conner St.	Wagner Ln.	W. Side	Gap	367	Multiple Properties	3
East Porterville	C.11	E. Success Dr.	Conner St.	Wagner Ln.	S. Side	Cross Slope	146	2.9% - 3.4%	3
East Porterville	C.12	E. Success Dr.	Conner St.	Wagner Ln.	S. Side	Gap	129	Multiple Properties	3
East Porterville	C.13	E. Success Dr.	Conner St.	Wagner Ln.	S. Side	Gap	168	Multiple Properties	3
East Porterville	C.14	E. Success Dr.	Conner St.	Wagner Ln.	Both Sides	Driveway	39	2	3
East Porterville	C.15	E. Success Dr.	Conner St.	Wagner Ln.	S. Side	Gap	138	Multiple Properties	3
East Porterville	C.16	E. Success Dr.	Conner St.	Wagner Ln.	S. Side	End of Sidewalk			3
Goshen	G.11	Rd. 72	Ave. 308	Woodbine Ave.	W. Side	Gap	130	Single Property	3
Goshen	H.2	Ave 308	Rd. 72	Eagle St.	N. Side	Driveway	25	2	3
Goshen	I.16	Rd. 72	Woodbine Ave.	Ave. 310	E. Side	End of Sidewalk			3
Goshen	I.18	Rd. 72	Woodbine Ave.	Ave. 310	E. Side	Driveway	40	1	3
Goshen	M.8	Rd 69	Camp Dr.	Elder Ave.	E. Side	Gap	135	Multiple Properties	3
Goshen	N.10	Ivy Rd	Elder Ave.	Ave. 310	W. Side	Driveway	35	1	3
Goshen	N.11	Elder Ave.	Ivy Rd.	Rd. 69	N. Side	Driveway	24	2	3
Goshen	N.16	Rd. 69	Elder Ave.	Ave. 310	E. Side	Gap	209	Multiple Properties	3
Goshen	N.17	Rd. 69	Camp Dr.	Ave. 310	Both Sides	Driveway	28	8	3
Goshen	N.8	Ivy Rd	Elder Ave.	Ave. 310	W. Side	Gap	106	Single Property	3
Goshen	O.13	Rd 67	Fig Ave.	Betty Dr.	E. Side	Driveway	55	1	3
Goshen	O.14	Elder Rd	Rd. 67	Juniper St.	N. Side	Driveway	55	1	3
Goshen	O.15	Elder Rd	Rd. 67	Juniper St.	S. Side	Driveway	21	1	3
Goshen	O.9	Nutmeg Rd	Betty Dr.	DEAD END	W. Side	Driveway	36	2	3
Goshen	P.4	Ave 308	Rd. 67	Juniper St.	S. Side	End of Sidewalk			3
Goshen	P.5	Juniper St	Harvest Ave.	Ave. 308	W. Side	End of Sidewalk			3
Goshen	P.6	Juniper St	Harvest Ave.	Ave. 308	W. Side	Driveway	22	2	3
Goshen	T1.4	Parson Dr.	Betty Dr.	DEAD END	E. Side	Driveway	40	7	3
Goshen	T1.5	Parson Dr.	Betty Dr.	DEAD END	N. Side	Driveway	40	1	3
Goshen	T2.10	Ave 308	Rd. 64	Frontage Rd.	N. Side	Offset	1/2"		3
Goshen	T2.11	Ave 308	Rd. 64	Frontage Rd.	N. Side	Driveway	42	4	3
Goshen	T2.14	Ave 308	Rd. 64	Frontage Rd.	N. Side	Broken Sidewalk	34	Poor Condition	3
Goshen	T2.15	Ave 308	Rd. 64	Frontage Rd.	N. Side	Cross Slope	14	2.50%	3
Goshen	T2.16	Ave 308	Rd. 64	Frontage Rd.	N. Side	Broken Sidewalk	14	Poor Condition	3
Goshen	T2.17	Ave 308	Rd. 64	Frontage Rd.	N. Side	Broken Sidewalk	9	Poor Condition	3
Goshen	T2.23	Betty Dr.	DEAD END	SR 99	S. Side	Broken Sidewalk	20	Poor Condition	3
Goshen	T2.24	Betty Dr.	DEAD END	SR 99	S. Side	Driveway	45	3	3
Goshen	T2.8	Ave 308	Rd. 64	Frontage Rd.	N. Side	Driveway	40	4	3
Goshen	T2.9	Ave 308	Rd. 64	Frontage Rd.	N. Side	Cross Slope	66	2.0% - 3.5%	3
Goshen	U.1	Harvest Ave	Rd. 66	Frontage Rd.	N. Side	End of Sidewalk			3
Goshen	U.2	Harvest Ave	Rd. 66	Frontage Rd.	N. Side	Driveway	42	1	3
Goshen	U.4	Frontage Rd	Harvest Ave.	Ave. 308	W. Side	End of Sidewalk			3
Ivanhoe	A.34	Hawthorne Rd	Heather Ave.	Ave. 332	E. Side	Gap	150	Multiple Properties	3
Ivanhoe	A.35	Hawthorne Rd	Heather Ave.	Ave. 332	E. Side	Cross Slope	35	4.60%	3
Ivanhoe	A.36	Hawthorne Rd	Heather Ave.	Ave. 332	Both Sides	Driveway	20	5	3
Ivanhoe	A.37	Hawthorne Rd	Heather Ave.	Ave. 332	E. Side	Gap	50	Single Property	3
Ivanhoe	A.50	Ave 332	Hawthorne Rd.	Rd. 161	S. Side	Obstruction	2.3	Mailbox	3
Ivanhoe	A.51	Ave 332	Hawthorne Rd.	Rd. 162	S. Side	Gap	161	Multiple Properties	3
Ivanhoe	B.14	Rd 159	Ave. 330	Azalea Ave.	E. Side	Cross Slope	30	3.5%-3.7%	3
Ivanhoe	B.19	Rd 159	Azalea Ave.	Heather Ave.	W. Side	Gap	112	Multiple Properties	3
Ivanhoe	B.20	Rd 159	Azalea Ave.	Heather Ave.	W. Side	Driveway	14	1	3
Ivanhoe	B.21	Rd 159	Azalea Ave.	Heather Ave.	W. Side	Offset	1/2"	2' depressed Section, Utility box	3
Ivanhoe	B.22	Rd 159	Azalea Ave.	Heather Ave.	W. Side	Broken Sidewalk	84	Poor Condition	3
Ivanhoe	F.13	Ave 328	Manzanita Rd.	Rd. 159	N. Side	Gap	133	Multiple Properties	3
Ivanhoe	F.14	Ave 328	Manzanita Rd.	Rd. 160	N. Side	Cross Slope	72	12.20%	3
Ivanhoe	F.21	Ave 328	Rd. 158	Manzanita Rd.	N. Side	Driveway	45	1	3
Ivanhoe	F.22	Ave 328	Rd. 158	Manzanita Rd.	N. Side	Gap	105	Single Property	3
Ivanhoe	F.25	Ave 328	Rd. 158	Manzanita Rd.	N. Side	Offset	3"		3
Ivanhoe	F.26	Ave 328	Rd. 158	Manzanita Rd.	N. Side	Gap	60	Single Property	3
Ivanhoe	H.19	Depot Dr	Hawthorne Rd.	Rd. 160	E. Side	Gap	218	Single Property	3
Ivanhoe	H.20	Depot Dr	Hawthorne Rd.	Rd. 160	E. Side	Driveway	28	1	3
Ivanhoe	H.21	Depot Dr	Hawthorne Rd.	Rd. 160	E. Side	Broken Sidewalk	5	Poor Condition	3
Ivanhoe	H.22	Depot Dr	Hawthorne Rd.	Rd. 160	E. Side	Driveway	36	1	3
Ivanhoe	H.38	Rd 160	Ave. 328	Walter Ave.	E. Side	Driveway	32	1	3
Ivanhoe	H.39	Rd 160	Ave. 329	Walter Ave.	E. Side	Cross Slope	40	3.50%	3
Ivanhoe	H.40	Rd 160	Ave. 330	Walter Ave.	E. Side	Driveway	30	1	3
Ivanhoe	H.41	Rd 160	Ave. 331	Walter Ave.	E. Side	Cross Slope	22	2.60%	3
Ivanhoe	H.6	Rd 159	Lantana Ave.	Ave. 330	E. Side	Broken Sidewalk	40	Poor Condition	3
Ivanhoe	K.11	Rosaline Rd	Rd. 159	Ivanhoe Dr.	N. Side	Cross Slope	22	2.60%	3
Ivanhoe	K.13	Rosaline Rd	Rd. 159	Ivanhoe Dr.	S. Side	Gap	75	Multiple Properties	3
Ivanhoe	L.12	Paradise Ave	Grove St.	Rd. 158	N. Side	Cross Slope	119	2.4%-5.6%	3
Ivanhoe	L.19	Rd. 158	Paradise Ave.	Ave. 327	W. Side	Driveway	29	2	3
Ivanhoe	L.20	Rd. 158	Paradise Ave.	Ave. 327	W. Side	Cross Slope	59	2.1%-3.4%	3
Ivanhoe	L.3	Paradise Ave	Grove St.	Rd. 158	Both Sides	Driveway	22	10	3

Sorted by Priority

Path of Travel Inventory

Ivanhoe	L.4	Paradise Ave	Grove St.	Rd. 158	S. Side	Offset	1/2"		3
Ivanhoe	L.5	Paradise Ave	Grove St.	Rd. 158	S. Side	Cross Slope	28	3.10%	3
Orosi	E.16	Rd. 130	Ave. 416	Miller Ave.	W. Side	Offset	1/4"		3
Orosi	E.17	Rd. 130	Ave. 416	Miller Ave.	Both Sides	Driveway	22	8	3
Orosi	E.18	Rd. 130	Ave. 416	Miller Ave.	W. Side	Cross Slope	40	2.8%-3.3%	3
Orosi	E.19	Rd. 131	Ave. 416	Miller Ave.	W. Side	Gap	115	Multiple properties	3
Orosi	E.22	Ave. 416	Ralph Rd.	Rd. 130	Both Sides	Driveway	14	12	3
Orosi	E.23	Ave. 416	Lincoln Rd.	Rd. 130	N. Side	Cross Slope	78	2.6-3.7%	3
Orosi	E.26	Ave. 416	Ralph Rd.	Lincoln Rd.	N. Side	Broken sidewalk	4	poor Condition	3
Orosi	E.27	Ave. 416	Ralph Rd.	Lincoln Rd.	N. Side	Cross Slope	105	3.1-3.4%	3
Orosi	E.30	Ave. 416	Lincoln Rd.	Rd. 130	S. Side	Cross Slope	35	3.1%-3.3%	3
Orosi	E.31	Ave. 416	Lincoln Rd.	Rd. 130	S. Side	Driveway	27	1	3
Orosi	E.34	Rd. 130	Ave. 416	Miller Ave.	E. Side	Gap	120	Multiple properties	3
Orosi	E.35	Rd. 130	Ave. 416	Miller Ave.	E. Side	Driveway	26	2	3
Orosi	E.36	Rd. 130	Ave. 416	Miller Ave.	E. Side	Cross Slope	183	2.4-4.2%	3
Orosi	E.37	Rd. 130	Ave. 416	Miller Ave.	E. Side	End of Sidewalk			3
Orosi	F.10	Miller Ave.	Rd. 128	Ralph Rd.	N. Side	Obstruction	2	Power pole	3
Orosi	F.11	Miller Ave.	Rd. 128	Ralph Rd.	S. Side	Cross Slope	110	2.8-3.4%	3
Orosi	F.12	Miller Ave.	Rd. 128	Ralph Rd.	S. Side	Gap	140	Multiple properties	3
Orosi	F.14	Ralph Rd.	Ave. 416	Miller Ave.	W. Side	Driveway	54	1	3
Orosi	F.15	Ralph Rd.	Ave. 416	Miller Ave.	W. Side	Sidewalk Width	36	3.4' sidewalk width	3
Orosi	F.16	Ralph Rd.	Ave. 416	Miller Ave.	W. Side	Gap	100	Multiple properties	3
Orosi	F.17	Ralph Rd.	Ave. 416	Miller Ave.	W. Side	Obstruction	2.4	Mailbox	3
Orosi	F.19	Ave. 416	Rd. 128	Ralph Rd.	N. Side	Driveway	25	2	3
Orosi	F.2	Ralph Rd.	Ave. 416	Miller Ave.	Both Sides	Driveway	16	5	3
Orosi	F.20	Ave. 416	Rd. 128	Ralph Rd.	N. Side	Cross Slope	102	2.4-5.5%	3
Orosi	F.21	Ave. 416	Rd. 128	Ralph Rd.	N. Side	Driveway	34	1	3
Orosi	F.22	Ave. 416	Rd. 128	Ralph Rd.	N. Side	Broken sidewalk	8	Poor Condition	3
Orosi	F.23	Ave. 416	Rd. 128	Ralph Rd.	S. Side	Driveway	22	1	3
Orosi	F.24	Ave. 416	Rd. 128	Ralph Rd.	S. Side	Cross Slope	47	2.6%-3.2%	3
Orosi	F.3	Ralph Rd.	Ave. 416	Miller Ave.	E. Side	Sidewalk Width	277	2.9' sidewalk width	3
Orosi	F.4	Ralph Rd.	Ave. 416	Miller Ave.	E. Side	Offset	2"		3
Orosi	F.5	Ralph Rd.	Ave. 416	Miller Ave.	E. Side	Cross Slope	90	2.2%-3.3%	3
Orosi	F.7	Miller Ave.	Rd. 128	Ralph Rd.	N. Side	Gap	207	Multiple properties	3
Orosi	F.8	Miller Ave.	Rd. 128	Ralph Rd.	Both Sides	Driveway	21	7	3
Orosi	F.9	Miller Ave.	Rd. 128	Ralph Rd.	N. Side	Cross Slope	126	2.4%-3.3%	3
Orosi	G.34	Eddy Rd.	El Monte Way	Miller Ave.	E. Side	Driveway	37	6	3
Orosi	G.35	Eddy Rd.	El Monte Way	Miller Ave.	E. Side	Broken sidewalk	7	Poor Condition	3
Orosi	G.6	Miller Ave.	Eddy Rd.	Claude Rd.	N. Side	Sidewalk Width	159	3.3' sidewalk width	3
Orosi	G.7	Miller Ave.	Eddy Rd.	Claude Rd.	N. Side	Offset	3/4"		3
Orosi	G.8	Miller Ave.	Eddy Rd.	Claude Rd.	N. Side	Broken sidewalk	155	Extremely Damaged sidewalk	3
Orosi	G.9	Miller Ave.	Eddy Rd.	Claude Rd.	N. Side	Obstruction	1.8	2 Mailboxes	3
Orosi	H.1	Rd. 125	Ave. 416	Miller Ave.	W. Side	Cross Slope	297	2.4%-3.9%	3
Orosi	H.2	Rd. 125	Ave. 416	Miller Ave.	W. Side	Trans to Driveway	2 Driveway	need transitions	3
Orosi	H.3	Rd. 125	Ave. 416	Miller Ave.	W. Side	Driveway	26	1	3
Orosi	H.30	Rd. 125	Ave. 416	Miller Ave.	E. Side	Broken sidewalk	45	Poor Condition	3
Orosi	H.31	Rd. 125	Ave. 416	Miller Ave.	E. Side	Cross Slope	30	2.9%-3.1%	3
Orosi	H.32	Rd. 125	Ave. 416	Miller Ave.	E. Side	Gap	130	Multiple properties	3
Orosi	H.42	Miller Ave.	Rd, 126	Eddy Rd.	N. Side	Obstruction	1.9	Power pole	3
Orosi	H.43	Miller Ave.	Rd, 126	Eddy Rd.	N. Side	Offset	3/4"		3
Orosi	H.44	Miller Ave.	Rd, 126	Eddy Rd.	S. Side	Broken sidewalk	85	Poor Condition	3
Orosi	H.47	Rd. 126	Ave. 416	Miller Ave.	W. Side	Gap	134	Multiple properties	3
Orosi	H.48	Rd. 126	Ave. 416	Miller Ave.	W. Side	Driveway	28	1	3
Orosi	H.49	Rd. 126	Ave. 416	Miller Ave.	W. Side	Driveway	42	1	3
Orosi	J.11	Ave. 419	Van Tassel Rd.	Rd. 126	S. Side	Offset	1"		3
Orosi	J.12	Ave. 419	Van Tassel Rd.	Rd. 126	S. Side	Cross Slope	84	3.1%-7.0%	3
Orosi	J.13	Ave. 419	Van Tassel Rd.	Rd. 126	S. Side	Gap	260	Multiple properties	3
Orosi	J.14	Ave. 419	Van Tassel Rd.	Rd. 126	Both Sides	Driveway	17	4	3
Orosi	M.16	Rd.124	Badger Ave.	Whittaker Ave.	W. Side	End of sidewalk			3
Orosi	M.17	Rd.124	Badger Ave.	Whittaker Ave.	E. Side	Gap	160	Single property	3
Orosi	M.18	Rd. 124	Dennison Dr.	Badger Ave.	E. Side	Cross Slope	90	3.2%-4.0%	3
Orosi	M.21	Rd.124	Sequia Ave.	Dennison Dr.	E. Side	Cross Slope	315	2.7%-4.4%	3
Orosi	M.23	Rd. 124	Sequia Ave.	Badger Ave.	W. Side	Cross Slope	300	2.6%-4.4%	3
Orosi	N.1	Rd. 124	Ave. 416	Sequia Ave.	W. Side	Gap	234	Multiple properties	3
Orosi	N.2	Rd. 124	Ave. 416	Sequia Ave.	W. Side	Offset	3/4"		3
Orosi	N.21	Rd. 124	Ave. 416	Sequia Ave.	E. Side	Gap	327	Multiple properties	3
Orosi	N.22	Rd. 124	Ave. 416	Sequia Ave.	E. Side	Cross Slope	90	3.3%-3.9%	3
Orosi	N.23	Rd. 124	Ave. 416	Sequia Ave.	E. Side	Driveway	25	1	3
Orosi	N.3	Rd. 124	Ave. 416	Sequia Ave.	W. Side	Trans to Driveway	1 Driveway	need transitions	3
Orosi	O.54	Rd. 124	Ella Ave.	El Monte Way	E. Side	Gap	140	Single property	3
Orosi	O.55	Rd. 124	Ella Ave.	El Monte Way	E. Side	Driveway	24		3
Orosi	O.56	Rd. 124	Ella Ave.	El Monte Way	E. Side	Cross Slope	20	2.6%-3.3%	3
Orosi	O.57	Rd. 124	Ella Ave.	El Monte Way	W. Side	Driveway	42		3
Orosi	O.58	Rd. 124	Ella Ave.	El Monte Way	W. Side	Cross Slope	96	2.7%-4.4%	3
Orosi	O.59	Rd. 124	Ella Ave.	El Monte Way	W. Side	Gap	60	Single property	3
Orosi	O.60	Rd. 124	Ave. 415	Ella Ave.	W. Side	Driveway	25		3
Orosi	O.61	Rd. 124	Ave. 415	Ella Ave.	W. Side	Cross Slope	40	2.5%-4.4%	3
Orosi	O.62	Rd. 124	Ave. 415	Ella Ave.	W. Side	Driveway	18	1	3
Orosi	O.63	Rd. 124	Ave. 415	Ella Ave.	W. Side	End of sidewalk			3
Orosi	P.17	David Rd.	Ella Ave.	Ave. 416	W. Side	Gap	120	Single property	3
Orosi	P.18	David Rd.	Ella Ave.	Ave. 416	W. Side	Gap	220	Multiple properties	3
Orosi	P.2	David Rd.	Ella Ave.	Ave. 416	E. Side	Cross Slope	76	2.8%-3.6%	3
Orosi	P.3	David Rd.	Ella Ave.	Ave. 416	E. Side	Gap	55	Single property	3
Orosi	S.1	Rd. 124	Aceves Ave.	Ave. 413	E. Side	Offset	1.5"		3
Orosi	S.10	Rd. 124	Edward Ave.	Aceves Ave.	E. Side	Offset	1/2"		3
Orosi	S.11	Rd. 124	Edward Ave.	Aceves Ave.	E. Side	Offset	1"	Deoressed Segment 3 offsets	3
Orosi	S.12	Rd. 124	Edward Ave.	Aceves Ave.	E. Side	Offset	3/4"	Depressed Utility Cover	3
Orosi	S.13	Rd. 124	Edward Ave.	Aceves Ave.	E. Side	Gap	270	Multiple properties	3
Orosi	S.14	Rd. 124	Edward Ave.	Aceves Ave.	E. Side	Broken Sidewalk	6	Poor Condition	3
Orosi	S.17	Rd. 124	Ave. 408	Edward Ave.	E. Side	Obstruction	2.4	Utility Box	3
Orosi	S.2	Rd. 124	Aceves Ave.	Ave. 413	E. Side	Offset	1"		3
Orosi	S.20	Rd. 124	Ave. 408	Edward Ave.	E. Side	Cross Slope	92	2.9%-3.5%	3
Orosi	S.3	Rd. 124	Aceves Ave.	Ave. 413	E. Side	End of Sidewalk			3
Orosi	S.7	Rd. 124	Edward Ave.	Aceves Ave.	E. Side	Cross Slope	89	2.4%-5.2%	3
Orosi	S.8	Rd. 124	Edward Ave.	Aceves Ave.	E. Side	Obstruction	2.3	Mailbox	3
Orosi	S.9	Rd. 124	Edward Ave.	Aceves Ave.	Both Sides	Driveway	19	12	3
Orosi	X.53	Ave. 413	Rd. 128	Rd. 127	N. Side	Obstruction	200	Sidewalk width 3'	3
Orosi	X.56	Ave. 413	Rd. 128	Rd. 127	N. Side	Driveway	28	2	3
Orosi	X.57	Ave. 413	Rd. 128	Rd. 127	N. Side	Cross Slope	167	2.8-3.5%	3
Orosi	X.58	Ave. 413	Rd. 128	Rd. 127	S. Side	Gap	136	Single property	3
Orosi	X.59	Ave. 413	Rd. 128	Rd. 127	S. Side	Cross Slope	20	5.5-6.6%	3

Sorted by Priority

Path of Travel Inventory

Orosi	X.60	Ave. 413	Rd. 128	Rd. 127	S. Side	Gap	80	Single property	3
Orosi	X.61	Ave. 413	Rd. 128	Rd. 127	S. Side	Gap	320	Multiple Properties	3
Orosi	Y.1	Ella Ave.	Mueller	Rd. 128	S. Side	Cross Slope	30	2.7-3.8%	3
Orosi	Y.23	Ave. 415	Rd. 130	Rd. 128	S. Side	Gap	82	Single Property	3
Orosi	Y.24	Ave. 415	Rd. 130	Rd. 128	S. Side	Gap	200	Multiple Properties	3
Orosi	Z.14	Ave. 413	Rd. 130	Rd. 128	N. Side	Gap	190	Multiple properties	3
Orosi	Z.15	Ave. 413	Rd. 130	Rd. 128	N. Side	Cross Slope	60	3.1-3.5%	3
Orosi	Z.16	Ave. 413	Rd. 130	Rd. 128	N. Side	Driveway	18	4	3
Orosi	Z.17	Ave. 413	Rd. 130	Rd. 128	N. Side	Gap	170	Multiple Properties	3
Orosi	Z.18	Ave. 413	Rd. 130	Rd. 128	N. Side	Cross Slope	28	2.7-3.6%	3
Orosi	Z.19	Ave. 413	Rd. 130	Rd. 128	S. Side	Driveway	25	1	3
Orosi	Z.20	Ave. 413	Rd. 130	Rd. 128	S. Side	Driveway	20	1	3
Orosi	Z.21	Ave. 413	Rd. 130	Rd. 128	S. Side	Broken sidewalk	25	Poor Condition	3
Orosi	Z.22	Ave. 413	Rd. 130	Rd. 128	S. Side	Cross Slope	33	3.3-4.2%	3
Orosi	Z.23	Ave. 413	Rd. 130	Rd. 128	S. Side	Driveway	35	1	3
Pixley	A.31	E. Court Ave	Elm St.	Walnut St.	S. Side	Driveway	42	1	3
Pixley	A.32	E. Court Ave	Elm St.	Walnut St.	S. Side	Cross slope	45	3.0-3.5%	3
Pixley	A.33	E. Court Ave	Elm St.	Walnut St.	S. Side	Gap	152	Multiple properties	3
Pixley	A.34	E. Court Ave	Elm St.	Walnut St.	S. Side	Driveway	32	3	3
Pixley	A.49	S. Elm St.	Ellsworth Ave.	Court Ave.	E. Side	Driveway	32	2	3
Pixley	A.50	S. Elm St.	Ellsworth Ave.	Court Ave.	E. Side	Gap	230	Multiple properties	3
Pixley	A.51	S. Elm St.	Ellsworth Ave.	Court Ave.	E. Side	Driveway	15	3	3
Pixley	A.52	S. Elm St.	Ellsworth Ave.	Court Ave.	E. Side	Obstruction	2.5	4 Mailboxes	3
Pixley	A.53	S. Elm St.	Ellsworth Ave.	Court Ave.	E. Side	Gap	340	Multiple properties	3
Pixley	D.14	Terra Bella Ave.	Maple St.	Elm St.	S. Side	End of Sidewalk			3
Pixley	D.15	Terra Bella Ave.	Maple St.	Elm St.	S. Side	Driveway	32	1	3
Pixley	D.16	Terra Bella Ave.	Maple St.	Elm St.	S. Side	Cross slope	80	2.2-4.0%	3
Pixley	D.18	Elm St.	Alila Ave.	Terra Bella Ave.	W. Side	End of Sidewalk			3
Pixley	D.20	Elm St.	Terra Bella Ave.	Lavonia Ave.	W. Side	End of Sidewalk			3
Pixley	D.21	Terra Bella Ave.	Maple St.	Elm St.	N. Side	Gap	490	Multiple properties	3
Pixley	D.22	Park Dr.	Terra Bella Ave.	Joanne Ave.	E. Side	End of Sidewalk			3
Pixley	D.23	Park Dr.	Terra Bella Ave.	Joanne Ave.	E. Side	Cross Slope	20	4.30%	3
Pixley	D.25	Terra Bella Ave.	Park Dr.	Maple St.	N. Side	Driveway	38	2	3
Pixley	D.26	Terra Bella Ave.	Park Dr.	Maple St.	N. Side	Gap	180	Multiple properties	3
Pixley	E.4	Park St.	McCreary Ave.	Davis St.	E. Side	End of sidewalk			3
Pixley	E.5	Davis St.	Park Dr.	Pine St.	S. Side	Driveway	23	1	3
Pixley	F.10	Court Ave.	Spani Way	Maple St.	S. Side	Gap	55	Single property	3
Pixley	F.11	Court Ave.	Spani Way	Maple St.	S. Side	Driveway	16	3	3
Pixley	F.12	Court Ave.	Spani Way	Maple St.	S. Side	Cross slope	50	3.5-3.9%	3
Pixley	F.13	Court Ave.	Spani Way	Maple St.	S. Side	Cross slope	20	4.40%	3
Pixley	F.15	Court Ave.	Park Dr.	Pine St.	N. Side	Broken Sidewalk	8	Poor Condition	3
Pixley	F.17	Court Ave.	Park Dr.	Pine St.	N. Side	Broken Sidewalk	15	Poor Condition	3
Pixley	F.18	Court Ave.	Park Dr.	Pine St.	N. Side	Driveway	33	3	3
Pixley	F.20	Pine St.	Court Ave.	Howard Ave.	W. Side	End of Sidewalk			3
Pixley	F.3	Park St.	Franklin Ave.	Court Ave.	W. Side	Cross slope	40	3.8-6.1%	3
Pixley	I.10	Franklin Ave.	Main St.	Center St.	N. Side	Driveway	22	3	3
Pixley	I.12	Main St.	Franklin Ave.	Court Ave.	E. Side	Cross slope	183	2.8-6.0%	3
Pixley	I.13	Main St.	Franklin Ave.	Court Ave.	E. Side	Offset	1'	Tripping hazard	3
Pixley	I.15	Court Ave.	Main St.	Center St.	S. Side	Gap	110	Multiple properties	3
Pixley	I.16	Court Ave.	Main St.	Center St.	S. Side	Driveway	18	1	3
Pixley	I.17	Court Ave.	Main St.	Center St.	S. Side	Cross slope	25	2.5-3.3%	3
Pixley	I.3	Center St.	Franklin Ave.	Court Ave.	W. Side	Cross slope	36	3.3-3.8%	3
Pixley	I.4	Center St.	Franklin Ave.	Court Ave.	W. Side	Driveway	15	3	3
Pixley	I.5	Center St.	Franklin Ave.	Court Ave.	W. Side	Gap	36	Single property	3
Pixley	I.6	Center St.	Franklin Ave.	Court Ave.	W. Side	Gap	150	Multiple properties	3
Pixley	I.8	Franklin Ave.	Main St.	Center St.	N. Side	Gap	125	Multiple properties	3
Pixley	I.9	Franklin Ave.	Main St.	Center St.	N. Side	Cross slope	71	2.8-6.0%	3
Pixley	J.1	Franklin Ave.	Main St.	Center St.	S. Side	Cross slope	65	4.0-7.0%	3
Pixley	J.10	Ellsworth Ave.	Main St.	Center St.	S. Side	End of sidewalk	10	Transition too steep, Slope at 15.0%	3
Pixley	J.11	Ellsworth Ave.	Main St.	Center St.	S. Side	Offset	3/4"		3
Pixley	J.2	Franklin Ave.	Main St.	Center St.	S. Side	Driveway	24	3	3
Pixley	J.26	Franklin Ave.	Main St.	Center St.	S. Side	Gap	174	Multiple properties	3
Pixley	J.4	Center St.	Ellsworth Ave.	Franklin Ave.	W. Side	Driveway	36	1	3
Pixley	J.6	Ellsworth Ave.	Main St.	Center St.	N. Side	Gap	184	Multiple properties	3
Pixley	J.9	Ellsworth Ave.	Main St.	Center St.	S. Side	Gap	130	Multiple properties	3
Pixley	K.10	Compton Ave.	Main St.	Center St.	S. Side	Gap	20	Single property	3
Pixley	K.11	Compton Ave.	Main St.	Center St.	S. Side	End of Sidewalk		Slope of 21.3%	3
Pixley	K.12	Compton Ave.	Main St.	Center St.	S. Side	Gap	30	Single property	3
Pixley	K.14	Center St.	Bradbury Ave.	Compton Ave.	W. Side	Gap	172	Multiple properties	3
Pixley	K.16	Bradbury Ave.	Main St.	Center St.	N. Side	Gap	100	Multiple properties	3
Pixley	K.17	Bradbury Ave.	Main St.	Center St.	N. Side	Driveway	17	3	3
Pixley	K.18	Bradbury Ave.	Main St.	Center St.	N. Side	Broken sidewalk	165	Poor Condition	3
Pixley	K.24	Main St.	Allen Ave.	Bradbury Ave.	E. Side	Gap	100	Multiple properties	3
Pixley	K.6	Compton Ave.	Main St.	Center St.	N. Side	Gap	30	Single property	3
Pixley	K.7	Compton Ave.	Main St.	Center St.	N. Side	Gap	150	Multiple properties	3
Pixley	O.7	Terra Bella St.	Main St.	SR. 99	S. Side	Offset	3/4"	Tripping hazard	3
Pixley	O.8	Terra Bella St.	Main St.	SR. 99	S. Side	Cross slope	100	3.5-4.6%	3
Pixley	O.9	Terra Bella St.	Main St.	SR. 99	S. Side	Driveway	39	1	3
Poplar	A.2	Ave 145	Ave. 145 (N/S)	Walker	S. Side	Cross Slope	300	2.0%-3.6%	3
Poplar	B.1	Rd 190	DEAD END	Ave. 145	W. Side	Driveway	30	1	3
Poplar	B.3	Ave 145	Walker	Rd. 190	S. Side	Cross Slope	172	2.4%-4.2%	3
Poplar	B.8	Ave 145	Walker	Rd. 190	N. Side	Cross Slope	131	2.2%-3.2%	3
Poplar	G.1	Rd. 192	Scranton Ave.	Ave. 144	E. Side	Cross Slope	40	2.1%-2.9%	3
Poplar	G.2	Rd. 192	Scranton Ave.	Ave. 144	E. Side	Driveway	49	1	3
Poplar	G.3	Rd. 192	Scranton Ave.	Ave. 144	E. Side	Broken Sidewalk	1	Chipped out Joint	3
Poplar	G.4	Rd. 192	Scranton Ave.	Ave. 144	E. Side	Cross Slope	56	0.26	3
Poplar	G.5	Rd. 192	Scranton Ave.	Ave. 144	E. Side	Driveway	35	1	3
Poplar	G.6	Rd. 192	Scranton Ave.	Ave. 144	E. Side	Cross Slope	20	0.25	3
Poplar	G.7	Rd. 192	Scranton Ave.	Ave. 144	E. Side	Offset	1/2"		3
Richgrove	B.11	Guerrero Ave	Richgrove Dr.	Rowland St.	S. Side	Cross Slope	65	2.8%-3.8%	3
Richgrove	B.12	Guerrero Ave	Richgrove Dr.	Rowland St.	S. Side	Offset	1/2"	Dranage Cover	3
Richgrove	B.13	Guerrero Ave	Richgrove Dr.	Rowland St.	S. Side	Driveway	22	1	3
Richgrove	B.5	Richgrove Ave	Guerrero Ave.	Ave. 8	E. Side	Cross Slope	549	3.3%-5.2%	3
Richgrove	B.6	Richgrove Ave	Guerrero Ave.	Ave. 8	E. Side	Driveway	30	1	3
Richgrove	B.9	Guerrero Ave	Richgrove Dr.	Rowland St.	N. Side	Cross Slope	320	2.6%-4.5%	3
Richgrove	C.10	Rd 210	Flores Ave.	Guerrero Ave.	Both sides	Driveway	35	2	3
Richgrove	C.12	Guerrero Ave	Rowland St.	Rd. 210	S. Side	Cross Slope	396	2.2%-3.4%	3
Richgrove	C.13	Guerrero Ave	Rowland St.	Rd. 210	Both sides	Driveway	26	1	3
Richgrove	C.14	Guerrero Ave	Rowland St.	Rd. 210	Both sides	Driveway	32	2	3
Richgrove	C.15	Guerrero Ave	Rowland St.	Rd. 210	S. Side	Cross Slope	85	3.1%-3.7%	3
Richgrove	C.7	Guerrero Ave	Rowland St.	Rd. 210	Both sides	Driveway	22	14	3

Sorted by Priority

Path of Travel Inventory

Richgrove	D.1	Rd 210	Flores Ave.	Guerrero Ave.	W. Side	Cross Slope	101	2.3%-3.4%	3
Richgrove	D.2	Rd 210	Flores Ave.	Guerrero Ave.	W. Side	Offset	1/2"		3
Richgrove	D.23	Rd 210	Ave. 4	Diaz Ave.	W. Side	Cross Slope	49	2.6%-3.7%	3
Richgrove	D.24	Rd 210	Ave. 4	Diaz Ave.	Both sides	Driveway	22	5	3
Richgrove	F.20	Ave 4	Vineyard Dr.	Rd. 210	Both sides	Driveway	22	4	3
Richgrove	F.21	Ave 5	Vineyard Dr.	Rd. 210	Both sides	Driveway	30	2	3
Strathmore	E.2	Bruce Dr.	Orange Belt Dr.	Balfour Dr.	S. Side	Cross Slope	36	2.8%-3.2%	3
Strathmore	E.3	Bruce Dr.	Orange Belt Dr.	Balfour Dr.	S. Side	Gap	20	Alley	3
Strathmore	E.41	Lawson Dr.	Orange Belt Dr.	Balfour Dr.	N. Side	Cross Slope	124	3.2%-3.7%	3
Strathmore	E.42	Lawson Dr.	Orange Belt Dr.	Balfour Dr.	S. Side	Broken Sidewalk	130	9' wide Poor Condition	3
Strathmore	F.2	Ave 198	Rd. 230	Rd. 231	S. Side	Gap	150	Multiple properties	3
Strathmore	F.3	Ave 198	Rd. 230	Rd. 231	N. Side	Cross Slope	95	3.9-4.1%	3
Strathmore	F.4	Ave 198	Rd. 230	Rd. 231	Both sides	Driveway	35	5	3
Strathmore	F.5	Ave 198	Rd. 230	Rd. 231	S. Side	Gap	132	Multiple properties	3
Strathmore	G.1	Ave 194	Wallace Rd.	Richardson Rd.	S. Side	End of Sidewalk			3
Strathmore	G.10	Rd. 230	Ave. 195	Ave. 196	W. Side	Cross Slope	46	3.1%-3.9%	3
Strathmore	G.11	Rd. 230	Ave. 195	Ave. 196	W. Side	Driveway	30	1	3
Strathmore	G.12	Rd. 230	Ave. 195	Ave. 196	W. Side	Cross Slope	95	2.5%-3.0%	3
Strathmore	G.15	Frazier Hwy	Rd. 230	Wallace Rd.	S. Side	Cross Slope	50	2.4%-3.5%	3
Strathmore	G.16	Frazier Hwy	Rd. 230	Wallace Rd.	S. Side	Gap	150	Multiple properties	3
Strathmore	G.19	Frazier Hwy	Wallace Rd.	Richardson Rd.	S. Side	Gap	95	Multiple properties	3
Strathmore	G.2	Ave 194	Wallace Rd.	Rd. 232	Both sides	Driveway	32	2	3
Strathmore	G.22	Frazier Hwy	Richardson Rd.	Rd. 231	S. Side	Gap	90	Multiple properties	3
Strathmore	G.3	Ave 194	Richardson Rd.	Rd. 232	S. Side	Cross Slope	62	3.0%-3.9%	3
Strathmore	G.4	Ave 194	Wallace Rd.	Rd. 232	Both sides	Driveway	16	4	3
Strathmore	G.5	Ave 194	Richardson Rd.	Rd. 232	S. Side	Cross Slope	60	3.1%-4.2%	3
Strathmore	G.6	Ave 194	Richardson Rd.	Rd. 232	S. Side	Cross Slope	26	3.1%-8.6%	3
Strathmore	G.7	Ave 194	Richardson Rd.	Rd. 232	S. Side	Cross Slope	79	5.2%-7.3%	3
Strathmore	G.8	Ave 194	Richardson Rd.	Rd. 232	S. Side	End of Sidewalk			3
Strathmore	G.9	Rd. 230	Ave. 195	Ave. 196	W. Side	End of Sidewalk			3
Strathmore	H.1	Orange Belt Dr.	8th Ave.	Bishop Ave.	E. Side	Gap	92	Multiple properties	3
Strathmore	H.18	Frazier Hwy	Orange Belt Dr.	Balfour Dr.	N. Side	Gap	57	Single Property	3
Strathmore	H.19	Frazier Hwy	Orange Belt Dr.	Balfour Dr.	N. Side	Cross Slope	84	2.3%-3.8%	3
Strathmore	H.20	Frazier Hwy	Orange Belt Dr.	Balfour Dr.	N. Side	Sidewalk Width	80	Parking Lot Corsses over sidewalk	3
Strathmore	H.22	Balfour Rd	Ave. 196	Bruce Dr.	W. Side	Driveway	20	2	3
Strathmore	H.24	Frazier Hwy	Balfour Dr.	Rd. 230	S. Side	Cross Slope	190	2.8%-4.6%	3
Strathmore	H.25	Frazier Hwy	Orange Belt Dr.	Rd, 230	Both sides	Driveway	20	3	3
Strathmore	H.26	Frazier Hwy	Balfour Dr.	Rd. 230	S. Side	Gap	125	Multiple properties	3
Strathmore	H.27	Frazier Hwy	Orange Belt Dr.	Balfour Dr.	S. Side	Cross Slope	49	3.2%-4.1%	3
Strathmore	H.28	Frazier Hwy	Orange Belt Dr.	Balfour Dr.	S. Side	Offset	1/2"		3
Strathmore	H.3	Orange Belt Dr.	8th Ave.	Bishop Ave.	E. Side	Cross Slope	56	3.1%-3.9%	3
Sultana	C.10	E.El Monte Way	Rd. 103	Rd. 104	N. Side	Cross Slope	104	2.4%-4.3%	3
Sultana	C.11	E.El Monte Way	Rd. 103	Rd. 104	N. Side	Driveway	40	3	3
Sultana	C.14	E.El Monte Way	Rd. 103	Rd. 104	N. Side	Driveway	40	1	3
Sultana	C.17	E.El Monte Way	Rd. 103	Rd. 104	N. Side	End of Sidewalk			3
Sultana	C.5	Rd 104	Ave. 416	Ave. 417	W. Side	Cross Slope	126	2.4%-2.7%	3
Sultana	C.8	Rd 104	Ave. 416	Ave. 417	W. Side	Driveway	42	1	3
Sultana	C.9	Rd 104	Ave. 416	Ave. 417	W. Side	End of Sidewalk			3
Terra Bella	A.1	Ave. 96	Rd. 236	2nd St	N. Side	End of Sidewalk			3
Terra Bella	A.2	Ave. 96	Rd. 236	2nd St	N. Side	Cross Slope	184	2.4%-3.4%	3
Terra Bella	A.9	Ave. 96	Rd. 236	2nd St	N. Side	Gap	82	Multiple properties	3
Terra Bella	B.1	Terra Bella Ave.	Rd. 234	Clemens Rd.	N. Side	End of Sidewalk			3
Terra Bella	B.12	Terra Bella Ave.	Rd. 234	Clemens Rd.	S. Side	Driveway	22	1	3
Terra Bella	B.13	Terra Bella Ave.	Rd. 234	Clemens Rd.	S. Side	End of Sidewalk			3
Terra Bella	B.2	Terra Bella Ave.	Rd. 234	Clemens Rd.	N. Side	Driveway	21	1	3
Terra Bella	B.4	Terra Bella Ave.	Rd. 234	Clemens Rd.	N. Side	Cross Slope	120	2.5-3.6%	3
Terra Bella	C.16	Rd. 237	Terra Bella Ave.	Champhor Ave.	E. Side	Driveway	20	1	3
Terra Bella	C.17	Rd. 237	Terra Bella Ave.	Champhor Ave.	E. Side	Offset	1/2"		3
Terra Bella	C.18	Rd. 237	Terra Bella Ave.	Champhor Ave.	E. Side	Offset	1/2"		3
Terra Bella	C.3	Terra Bella Ave.	Rd. 237	Rd. 238	S. Side	Driveway	16	1	3
Terra Bella	C.38	Terra Bella Ave.	Rd. 237	Rd. 238	N. Side	Cross Slope	57	2.6-3.4%	3
Terra Bella	C.39	Terra Bella Ave.	Rd. 237	Rd. 238	N. Side	Broken Sidewalk	52	Poor Condition	3
Terra Bella	C.4	Terra Bella Ave.	Rd. 237	Rd. 238	S. Side	Offset	21	3 separate offsets on road each approx.	3
Terra Bella	C.40	Terra Bella Ave.	Rd. 237	Rd. 238	N. Side	Offset	1/2"		3
Terra Bella	C.41	Terra Bella Ave.	Rd. 237	Rd. 238	N. Side	Cross Slope	37	2.4-3.1%	3
Terra Bella	C.42	Terra Bella Ave.	Rd. 237	Rd. 238	N. Side	Offset	1"		3
Terra Bella	C.43	Rd. 237	Terra Bella Ave.	Champhor Ave.	W. Side	Cross Slope	76	2.4-3.8% includes 8" vertical offset	3
Terra Bella	C.44	Rd. 237	Terra Bella Ave.	Champhor Ave.	W. Side	Driveway	19	2	3
Terra Bella	C.45	Rd. 237	Terra Bella Ave.	Champhor Ave.	W. Side	Broken Sidewalk	33	Poor Condition	3
Terra Bella	C.46	Rd. 237	Terra Bella Ave.	Champhor Ave.	W. Side	Cross Slope	46	2.70%	3
Terra Bella	C.49	Rd. 237	Champhor Ave.	Ave. 96	W. Side	Broken Sidewalk	362	Poor Condition	3
Terra Bella	C.5	Terra Bella Ave.	Rd. 237	Rd. 238	S. Side	Cross Slope	35	0.28	3
Terra Bella	C.6	Terra Bella Ave.	Rd. 237	Rd. 238	S. Side	Broken Sidewalk	12	Poor Condition	3
Terra Bella	C.7	Terra Bella Ave.	Rd. 237	Rd. 238	S. Side	Broken Sidewalk	128	Poor Condition	3
Terra Bella	C.8	Terra Bella Ave.	Rd. 237	Rd. 238	S. Side	End of Sidewalk			3
Terra Bella	G.1	Terra Bella Ave	Rd. 236	Rd. 237	S. Side	Cross Slope	83	2.8-4.0%	3
Terra Bella	G.10	Rd 236	Magnolia Ave.	Terra Bella Ave.	E. Side	Broken Sidewalk	100	Poor Condition	3
Terra Bella	G.13	Rd 236	Terra Bella Ave.	Ave. 96	W. Side	Cross Slope	279	4.0-11.0%	3
Terra Bella	G.2	Terra Bella Ave	Rd. 236	Rd. 237	S. Side	Offset	1"		3
Terra Bella	G.3	Terra Bella Ave	Rd. 236	Rd. 237	S. Side	Cross Slope	52	2.70%	3
Terra Bella	G.4	Terra Bella Ave	Rd. 236	Rd. 237	S. Side	Offset	1/2"	Tripping Hazard	3
Terra Bella	G.5	Terra Bella Ave	Rd. 236	Rd. 237	S. Side	Broken Sidewalk	28	Poor Condition	3
Terra Bella	G.6	Terra Bella Ave	Rd. 236	Rd. 237	S. Side	Broken Sidewalk	27	Poor Condition	3
Terra Bella	G.8	Rd 236	Magnolia Ave.	Terra Bella Ave.	E. Side	Driveway	24	1	3
Terra Bella	G.9	Rd 236	Magnolia Ave.	Terra Bella Ave.	E. Side	Cross Slope	10	2.90%	3
Terra Bella	H.2	Ave 93	Rd. 236	Rd. 237	N. Side	Cross Slope	125	3.0-3.6%	3
Terra Bella	H.26	Magnolia Ave	Rd. 236	Rd. 237	S. Side	Driveway	52	1	3
Terra Bella	H.27	Magnolia Ave	Rd. 236	Rd. 237	S. Side	Cross Slope	110	2.3-3.0%	3
Terra Bella	H.3	Ave 93	Rd. 236	Rd. 237	N. Side	End of Sidewalk			3
Terra Bella	H.33	Rd 236	Acacia Ave.	Magnolia Ave.	E. Side	Gap	198	Multiple properties	3
Terra Bella	H.34	Rd 236	Acacia Ave.	Magnolia Ave.	E. Side	Driveway	30	1	3
Terra Bella	H.35	Rd 236	Pepper Ave.	Acacia Ave.	E. Side	Cross Slope	64	2.4-3.5%	3
Terra Bella	H.36	Rd 236	Pepper Ave.	Acacia Ave.	E. Side	Gap	18	Single Property	3
Terra Bella	H.37	Rd 236	Pepper Ave.	Acacia Ave.	E. Side	Gap	142	Multiple properties	3
Terra Bella	H.4	Rd 236	Ave, 93	Pepper Ave.	E. Side	Offset	1-1/2"		3
Terra Bella	H.5	Rd 236	Ave, 93	Pepper Ave.	E. Side	Gap	170	Multiple properties	3
Tipton	D.2	E. Woods Ave.	Smith Rd.	Newman Rd.	N. Side	Driveway	17	5	3
Tipton	D.3	E. Woods Ave.	Smith Rd.	Newman Rd.	N. Side	Broken sidewalk	14	Poor Condition	3
Tipton	D.4	E. Woods Ave.	Smith Rd.	Newman Rd.	N. Side	End of Sidewalk			3
Tipton	D.6	E. Woods Ave.	Smith Rd.	Newman Rd.	Both sides	Driveway	22	3	3
Tipton	D.7	E. Woods Ave.	Smith Rd.	Newman Rd.	S. Side	Cross slope	25	3.2%-3.6%	3

Sorted by Priority

Path of Travel Inventory

Tipton	E.5	Spencer Rd.	Adams Rd.	Smith Rd.	N. Side	Cross Slope	110	2%-3.6%	3
Tipton	E.6	Adams Rd.	Jayna Ave.	Spencer Rd.	E. Side	End of Sidewalk			3
Tipton	E.7	Adams Rd.	Jayna Ave.	Spencer Rd.	E. Side	Cross Slope	208	2.3-4.4%	3
Tipton	E.8	Adams Rd.	Jayna Ave.	Spencer Rd.	E. Side	Driveway	22	3	3
Tipton	E.9	Adams Rd.	Jayna Ave.	Spencer Rd.	E. Side	Offset	1/2"		3
Tipton	E.11	Spencer Rd.	Adams Rd.	Smith Rd.	S. Side	Offset	1/4"		3
Tipton	E.12	Spencer Rd.	Adams Rd.	Smith Rd.	S. Side	Offset	1/4"		3
Tipton	E.13	Spencer Rd.	Adams Rd.	Smith Rd.	S. Side	Driveway	20	1	3
Tipton	E.14	Spencer Rd.	Adams Rd.	Smith Rd.	S. Side	Gap	100	Single property	3
Tipton	E.16	Smith Rd.	Jayna Ave.	Spencer Rd.	W. Side	End of Sidewalk			3
Tipton	E.20	Newman Rd.	Jayna Ave.	Spencer Rd.	W. Side	Driveway	30	2	3
Tipton	E.21	Newman Rd.	Jayna Ave.	Spencer Rd.	W. Side	End of Sidewalk			3
Tipton	F.1	N Evans Rd.	Lipscomb Ave.	Ave. 152	E. Side	End of Sidewalk			3
Tipton	F.2	N Evans Rd.	Lipscomb Ave.	Ave. 152	E. Side	Cross Slope	95	2.3-3.1%	3
Tipton	F.3	N Evans Rd.	Lipscomb Ave.	Ave. 152	E. Side	Driveway	30	1	3
Tipton	F.5	Ave 152	Evans Rd.	Smith Rd.	S. Side	Cross Slope	186	2.8-3.2%	3
Tipton	F.6	Ave 152	Evans Rd.	Smith Rd.	S. Side	Offset	1/2"		3
Tipton	F.7	Ave 152	Evans Rd.	Smith Rd.	S. Side	Broken sidewalk	155	Poor Condition	3
Tipton	F.8	Ave 152	Evans Rd.	Smith Rd.	S. Side	Broken Sidewalk	80	Poor Condition	3
Tipton	F.9	Ave 152	Evans Rd.	Smith Rd.	S. Side	Gap	242	Single Property	3
Tipton	G.1	N Thompson Rd.	Lipscomb Ave.	Ave. 152	W. Side	Driveway	30	1	3
Tipton	G.2	N Thompson Rd.	Lipscomb Ave.	Ave. 152	W. Side	Broken Sidewalk	80	Poor Condition	3
Tipton	G.3	N Thompson Rd.	Lipscomb Ave.	Ave. 152	W. Side	Driveway	18	1	3
Tipton	H.2	Tipton Overpass	Burnett Rd.	Evans Rd.	N. Side	Broken Sidewalk	480	Asphalt Path	3
Tipton	H.3	Tipton Overpass	Burnett Rd.	Evans Rd.	N. Side	Offset	9"		3
Tipton	H.4	Tipton Overpass	Burnett Rd.	Evans Rd.	N. Side	Obstruction	2.8	Guardrail	3
Tipton	H.5	Tipton Overpass	Burnett Rd.	Evans Rd.	N. Side	Offset	2"	Joint in concrete possible trip hazard	3
Tipton	H.6	Tipton Overpass	Burnett Rd.	Evans Rd.	N. Side	Offset	9"		3
Tipton	H.7	Tipton Overpass	Burnett Rd.	Evans Rd.	N. Side	Broken Sidewalk	290	Asphalt Path	3
Tipton	H.8	Tipton Overpass	Burnett Rd.	Evans Rd.	N. Side	Obstruction	2	Power Pole and Stop Sign	3
Tipton	H.12	Tipton Overpass	Burnett Rd.	Evans Rd.	S. Side	Broken Sidewalk	310	Asphalt Path	3
Tipton	H.13	Tipton Overpass	Burnett Rd.	Evans Rd.	S. Side	Offset	9"		3
Tipton	H.14	Tipton Overpass	Burnett Rd.	Evans Rd.	S. Side	Obstruction	2.6	Guardrail	3
Tipton	H.15	Tipton Overpass	Burnett Rd.	Evans Rd.	S. Side	Cross Slope	76	2.8-3.0%	3
Tipton	H.16	Tipton Overpass	Burnett Rd.	Evans Rd.	S. Side	Offset	6"		3
Tipton	H.17	Tipton Overpass	Burnett Rd.	Evans Rd.	S. Side	Broken sidewalk	480	Asphalt path	3
Tipton	H.18	Tipton Overpass	Burnett Rd.	Evans Rd.	S. Side	Obstruction	2.8	Power Pole and Stop Sign	3
Tipton	I.9	Burnett Rd.	Jayna Ave.	Spencer Rd.	E. Side	Cross slope	38	4.30%	3
Tipton	I.10	Burnett Rd.	Spencer Rd.	Jayna Ave.	E. Side	Cross slope	30	2.90%	3
Tipton	J.9	S Evans Rd.	Tipton Overpass	Klindera Ave.	E. Side	End of Sidewalk	100		3
Tipton	J.10	S Evans Rd.	Tipton Overpass	Klindera Ave.	Both sides	Driveway	32	3	3
Tipton	J.12	Klindera Ave.	Evans Rd.	Adams Rd.	Both sides	Driveway	40	3	3
Tipton	J.13	Klindera Ave.	Evans Rd.	Adams Rd.	S. Side	End of Sidewalk			3
Woodville	B.10	Rd 167	DEAD END	Ave. 167	E. Side	End of Sidewalk			3
Woodville	B.12	Ave 167	Rd. 167	Rd. 168	S. Side	Cross Slope	85	2.4-3.1%	3
Woodville	B.13	Ave 167	Rd. 167	Rd. 168	S. Side	End of Sidewalk			3
East Porterville	D.22	Bennett St	Springville Ave.	Cleo Ave.	E. Side	Cross Slope	98	2.3% - 3.4%	4
East Porterville	D.23	Bennett St	Springville Ave.	Cleo Ave.	E. Side	Gap	115	Multiple Properties	4
Goshen	R.22	Ave 305	Ivy Rd.	Kame Dr.	N. Side	Driveway	20	3	4
Goshen	R.23	Ave 305	Ivy Rd.	Kame Dr.	N. Side	Broken Sidewalk	5	Poor Condition	4
Goshen	R.24	Ave 305	Ivy Rd.	Kame Dr.	N. Side	Driveway	26	1	4
Goshen	R.25	Ave 305	Ivy Rd.	Kame Dr.	N. Side	Driveway	65	1	4
Goshen	R.26	Ave 305	Ivy Rd.	Kame Dr.	N. Side	Cross Slope	8	5.10%	4
Goshen	T2.25	Betty Dr.	DEAD END	SR 99	S. Side	Broken Sidewalk	10	Poor Condition	4
Goshen	T2.27	Betty Dr.	DEAD END	SR 99	E. Side	Driveway	42	1	4
Goshen	T2.30	Betty Dr.	DEAD END	SR 99	W. Side	Driveway	37	1	4
Goshen	T2.31	Betty Dr.	DEAD END	SR 99	W. Side	Driveway	40	2	4
Goshen	T2.32	Betty Dr.	DEAD END	SR 99	N. Side	Cross Slope	22	2.3% - 3.0%	4
Ivanhoe	H.10	Rd 159	Ave. 328	Depot Dr.	E. Side	Offset	1.5"		4
Ivanhoe	H.11	Rd 159	Ave. 328	Depot Dr.	E. Side	Cross Slope	43	5.1%-5.5%	4
Ivanhoe	H.12	Rd 159	Ave. 328	Depot Dr.	E. Side	Obstruction	8	Utility Box	4
Ivanhoe	H.14	Ave 328	Rd. 159	Depot Dr.	N. Side	Driveway	36	2	4
Ivanhoe	H.15	Ave 328	Rd. 159	Depot Dr.	N. Side	Cross Slope	50	3.2%-3.6%	4
Ivanhoe	H.16	Ave 328	Rd. 159	Depot Dr.	N. Side	Offset	2.5"	Crack Control joint	4
Ivanhoe	H.17	Ave 328	Rd. 159	Depot Dr.	N. Side	Gap	165	Single Property	4
Ivanhoe	H.28	Rd 159	Ave. 328	Depot Dr.	W. Side	Gap	220	Single Property	4
Ivanhoe	H.29	Rd 159	Ave. 328	Depot Dr.	W. Side	Obstruction	2.2	Mailbox	4
Ivanhoe	H.30	Rd 159	Ave. 328	Depot Dr.	W. Side	Driveway	77	1	4
Ivanhoe	H.31	Rd 159	Ave. 328	Depot Dr.	W. Side	Cross Slope	21	2.9%-3.8%	4
Ivanhoe	H.32	Rd 159	Ave. 328	Depot Dr.	W. Side	Driveway	42	1	4
Ivanhoe	H.33	Rd 159	Ave. 328	Depot Dr.	W. Side	Gap	140	Multiple Properties	4
Ivanhoe	H.34	Rd 159	Ave. 328	Depot Dr.	W. Side	Driveway	40	1	4
Ivanhoe	H.35	Rd 159	Ave. 328	Depot Dr.	W. Side	Gap	270	Multiple Properties	4
Ivanhoe	H.7	Rd 159	Ave. 328	Depot Dr.	E. Side	Gap	244	Single Property	4
Ivanhoe	H.8	Rd 159	Ave. 328	Depot Dr.	E. Side	Driveway	30	1	4
Ivanhoe	H.9	Rd 159	Ave. 328	Depot Dr.	E. Side	Driveway	20	1	4
Pixley	O.1	Main St.	SR. 99 OFFRAMP	Terra Bella Ave.	Both sides	Driveway	43	5	4
Pixley	O.2	Main St.	SR. 99 OFFRAMP	Terra Bella Ave.	E. Side	Broken sidewalk	22	Poor Condition	4
Pixley	O.3	Main St.	SR. 99 OFFRAMP	Terra Bella Ave.	E. Side	Broken sidewalk	5	Poor Condition	4
Pixley	O.4	Main St.	SR. 99 OFFRAMP	Terra Bella Ave.	E. Side	Cross slope	20	3.60%	4
Pixley	O.5	Main St.	SR. 99 OFFRAMP	Terra Bella Ave.	E. Side	Gap	50	Single property	4
Strathmore	C.1	Meredith Dr.	White Ave.	Preston Ave.	E. Side	Gap	340	Multiple properties	4
Strathmore	C.3	H Ave.	Ave. 196	White Ave.	E. Side	Offset	3/4"	3' Depressed segment	4
Strathmore	C.4	H. Ave	Ave. 196	White Ave.	E. Side	Gap	160	Multiple properties	4
Terra Bella	A.11	Ave. 96	Clemens Rd.	Rd. 236	S. Side	Driveway	33	2	4
Terra Bella	B.10	Rd. 234	Ave. 92	Terra Bella Ave.	E. Side	Driveway	21	1	4
Terra Bella	B.11	Rd. 234	Ave. 92	Terra Bella Ave.	E. Side	End of Sidewalk			4
Tipton	K.2	Graham Rd.	Klindera Ave.	Woods Ave.	W. Side	Driveway	90	1	4
Tipton	K.3	Graham Rd.	Klindera Ave.	Woods Ave.	W. Side	Driveway	22	1	4
Tipton	K.4	Graham Rd.	Klindera Ave.	Woods Ave.	W. Side	Offset	1/2"		4
Tipton	K.5	Graham Rd.	Klindera Ave.	Woods Ave.	W. Side	Offset	1"		4
Tipton	K.6	Graham Rd.	Klindera Ave.	Woods Ave.	W. Side	Gap	4	Single Property	4
Cutler	A.1	Ave. 407	Rd. 124	George Rd.	S. Side	Gap	45	Single Property	5
Cutler	A.11	Rd. 124	Ave. 407	Ave. 408	E. Side	Cross Slope	105	3.1%-4.6%	5
Cutler	A.2	Ave. 407	Rd. 124	George Rd.	Both Sides	Driveway	22	15	5
Cutler	A.3	Ave. 407	Rd. 124	George Rd.	S. Side	Obstruction	2.3	Mailbox	5
Cutler	A.4	Ave. 407	Rd. 124	George Rd.	S. Side	Cross Slope	210	2.6%-5.3%	5
Cutler	A.5	Ave. 407	Rd. 124	George Rd.	S. Side	Gap	150	Multiple Properties	5
Cutler	A.6	Ave. 407	Rd. 124	George Rd.	S. Side	Driveway	30	2	5
Cutler	A.7	Ave. 407	Rd. 124	George Rd.	S. Side	Gap	50	Multiple Properties	5
Cutler	A.8	Ave. 407	Rd. 124	George Rd.	S. Side	Gap	295	Multiple Properties	5

Sorted by Priority

Path of Travel Inventory

Cutler	D.1	George Rd.	Amethyst Ave.	Ave. 407	W. Side	Gap	275	Multiple Properties	5
Cutler	D.11	Amethyst Ave.	Rd. 124	George Rd.	S. Side	Gap	280	Multiple Properties	5
Cutler	D.3	Amethyst Ave.	Rd. 124	George Rd.	N. Side	Gap	255	Multiple Properties	5
Cutler	D.4	Amethyst Ave.	Rd. 124	George Rd.	Both Sides	Driveway	19	15	5
Cutler	D.5	Amethyst Ave.	Rd. 124	George Rd.	N. Side	Cross Slope	207	2.2%-5.2%	5
Cutler	D.6	Amethyst Ave.	Rd. 124	George Rd.	N. Side	Gap	154	Multiple Properties	5
Cutler	D.7	Amethyst Ave.	Rd. 124	George Rd.	N. Side	Obstruction	2.5	Telephone Pole	5
Cutler	D.8	Amethyst Ave.	Rd. 124	George Rd.	N. Side	Gap	139	Multiple Properties	5
Cutler	E.1	Emerald Ave.	Rd. 127	Rd. 128	Both Sides	Driveway	17	12	5
Cutler	E.12	Ave. 406	Eddy Ave.	Rd. 127	S. Side	Gap	22	Single Property	5
Cutler	E.13	Ave. 406	Eddy Ave.	Rd. 127	S. Side	Obstruction	1.5	Mailbox	5
Cutler	E.14	Ave. 406	Eddy Ave.	Rd. 127	S. Side	Cross Slope	39	2.8%-3.1%	5
Cutler	E.15	Ave. 406	Eddy Ave.	Rd. 127	S. Side	Obstruction	2.6	Fire Hydrant	5
Cutler	E.18	Eddy Ave.	Ave. 406	Amethyst Ave.	E. Side	Gap	95	Multiple Properties	5
Cutler	E.19	Eddy Ave.	Ave. 406	Amethyst Ave.	E. Side	Cross Slope	150	3.0%-5.2%	5
Cutler	E.2	Emerald Ave.	Rd. 127	Rd. 128	S. Side	Cross Slope	94	2.4%-3.4%	5
Cutler	E.20	Eddy Ave.	Ave. 407	Amethyst Ave.	E. Side	Offset	1/2"		5
Cutler	E.22	Amethyst Ave.	Eddy Ave.	Rd. 127	Both Sides	Driveway	22	14	5
Cutler	E.23	Amethyst Ave.	Eddy Ave.	Rd. 127	S. Side	Cross Slope	197	2.7%-7.0%	5
Cutler	E.24	Amethyst Ave.	Eddy Ave.	Rd. 127	S. Side	Obstruction	2.5	Mailbox	5
Cutler	E.25	Amethyst Ave.	Eddy Ave.	Rd. 127	S. Side	Obstruction	2.5	Utility Cover	5
Cutler	E.26	Amethyst Ave.	Eddy Ave.	Rd. 127	S. Side	Gap	32	Single Property	5
Cutler	E.27	Amethyst Ave.	Eddy Ave.	Rd. 127	S. Side	Gap	75	Multiple Properties	5
Cutler	E.30	Amethyst Ave.	Eddy Ave.	Rd. 127	N. Side	Gap	63	Multiple Properties	5
Cutler	E.31	Amethyst Ave.	Eddy Ave.	Rd. 127	N. Side	Cross Slope	150	2.3%-6.0%	5
Cutler	E.32	Amethyst Ave.	Eddy Ave.	Rd. 127	N. Side	Gap	36	Single Property	5
Cutler	E.33	Amethyst Ave.	Eddy Ave.	Rd. 127	N. Side	Broken Sidewalk	10	Poor condition	5
Cutler	E.34	Amethyst Ave.	Eddy Ave.	Rd. 127	N. Side	Offset	1/2"		5
Cutler	E.37	Eddy Ave.	Amethyst Ave.	Ave. 406	W. Side	Gap	140	Multiple Properties	5
Cutler	E.38	Eddy Ave.	Amethyst Ave.	Ave. 406	Both Sides	Driveway	19	6	5
Cutler	E.39	Eddy Ave.	Amethyst Ave.	Ave. 406	W. Side	Obstruction	2.1	3 Mailboxes	5
Cutler	E.4	Pearl Rd.	DEAD END	Emerald Ave.	E. Side	Gap	40	Single Property	5
Cutler	E.40	Eddy Ave.	Amethyst Ave.	Ave. 406	W. Side	Cross Slope	40	2.4%-3.4%	5
Cutler	E.41	Eddy Ave.	Amethyst Ave.	Ave. 406	W. Side	Gap	200	Multiple Properties	5
Cutler	E.42	Eddy Ave.	Amethyst Ave.	Ave. 406	W. Side	Obstruction	2.4	2 Mailboxes	5
Cutler	E.5	Pearl Rd.	DEAD END	Emerald Ave.	W. Side	Gap	45	Single Property	5
Cutler	E.7	Emerald Ave.	Rd. 127	Rd. 128	S. Side	Gap	90	Multiple Properties	5
Cutler	E.9	Ave. 406	Eddy Ave.	Rd. 127	S. Side	Gap	210	Multiple Properties	5
Cutler	F.17	1st Dr.	Rd. 124	Lincoln Rd.	S. Side	Gap	16	Single Property	5
Cutler	F.18	1st Dr.	Rd. 124	Lincoln Rd.	N. Side	Obstruction	1.8	Mailbox	5
Cutler	F.19	1st Dr.	Rd. 124	Lincoln Rd.	Both Sides	Driveway	19	3	5
Cutler	F.2	Rd. 124	1st Dr.	Amethyst Ave.	E. Side	Gap	210	Multiple Properties	5
Cutler	F.20	1st Dr.	Rd. 124	Lincoln Rd.	S. Side	Cross Slope	55	3.2% - 3.9%	5
Cutler	F.21	1st Dr.	Rd. 124	Lincoln Rd.	S. Side	Gap	200	Multiple Properties	5
Cutler	F.22	1st Dr.	Rd. 124	Lincoln Rd.	N. Side	Gap	140	Multiple Properties	5
Cutler	F.3	Rd. 124	1st Dr.	Amethyst Ave.	E. Side	Cross Slope	85	2.3% - 4.2%	5
Cutler	F.4	Rd. 124	1st Dr.	Amethyst Ave.	E. Side	Obstruction	6"	telephone Pole	5
Cutler	F.5	Rd. 124	1st Dr.	Amethyst Ave.	E. Side	Gap	110	Multiple Properties	5
Cutler	F.6	Lincoln Rd.	1st Dr.	Amethyst Ave.	W. Side	Gap	50	Multiple Properties	5
Cutler	F.8	Lincoln Rd.	1st Dr.	Amethyst Ave.	W. Side	Cross Slope	145	2.4% - 3.9%	5
Cutler	F.9	Lincoln Rd.	1st Dr.	Amethyst Ave.	Both Sides	Driveway	18	8	5
Cutler	G.10	Ave. 406	Lincoln Rd.	George Rd.	S. Side	Gap	250	Multiple Properties	5
Cutler	G.11	Ave. 406	Lincoln Rd.	George Rd.	S. Side	Gap	100	Multiple Properties	5
Cutler	G.12	Ave. 406	Lincoln Rd.	George Rd.	S. Side	Cross Slope	40	3.2% - 4.4%	5
Cutler	G.13	Ave. 406	Lincoln Rd.	George Rd.	S. Side	Gap	45	Single Property	5
Cutler	G.17	George Rd.	Eddy Ave.	Amethyst Ave.	E. Side	Obstruction	2.7	2 Mailboxes	5
Cutler	G.6	Ave. 406	Lincoln Rd.	George Rd.	N. Side	Gap	405	Multiple Properties	5
Cutler	G.7	Ave. 406	Lincoln Rd.	George Rd.	N. Side	Driveway	35	1	5
Cutler	G.8	Ave. 406	Lincoln Rd.	George Rd.	N. Side	Broken Sidewalk	10	Poor condition	5
Cutler	G.9	Ave. 406	Lincoln Rd.	George Rd.	S. Side	Cross Slope	34	2.9% - 7.3%	5
Cutler	H.1	Alta Dr	Orosi Dr.	Ave. 406	N. Side	Gap	230	Multiple Properties	5
Cutler	H.2	Alta Dr	Orosi Dr.	Ave. 406	Both Sides	Driveway	19	7	5
Cutler	H.20	2nd Dr	Orosi Dr.	Rd. 128	S. Side	Cross Slope	30	3.1% - 4.0%	5
Cutler	H.21	2nd Dr	Orosi Dr.	Rd. 128	S. Side	Obstruction	2.3	Mailbox	5
Cutler	H.22	2nd Dr	Orosi Dr.	Rd. 128	S. Side	Gap	36	Single Property	5
Cutler	H.25	2nd Dr	Santa Fe Dr.	Orosi Dr.	S. Side	Gap	150	Multiple Properties	5
Cutler	H.26	2nd Dr	Santa Fe Dr.	Orosi Dr.	S. Side	Driveway	19	14	5
Cutler	H.27	2nd Dr	Santa Fe Dr.	Orosi Dr.	Both Sides	Gap	50	Multiple Properties	5
Cutler	H.28	2nd Dr	Santa Fe Dr.	Orosi Dr.	S. Side	Cross Slope	40	2.9% - 3.2%	5
Cutler	H.3	Alta Dr	Orosi Dr.	Ave. 406	N. Side	Cross Slope	40	3.2% - 3.5%	5
Cutler	H.31	2nd Dr	Santa Fe Dr.	Orosi Dr.	S. Side	Cross Slope	80	2.9% - 4.3%	5
Cutler	H.32	2nd Dr	Santa Fe Dr.	Orosi Dr.	S. Side	Gap	50	Single Property	5
Cutler	H.33	2nd Dr	Santa Fe Dr.	Orosi Dr.	S. Side	Gap	150	Multiple Properties	5
Cutler	H.38	Santa Fe Dr	2nd Dr.	Ave. 406	W. Side	Gap	132	Multiple Properties	5
Cutler	H.39	Santa Fe Dr	2nd Dr.	Ave. 406	E. Side	Driveway	30	1	5
Cutler	H.4	Alta Dr	Orosi Dr.	Ave. 406	N. Side	Obstruction	1.2	Mailbox	5
Cutler	H.40	Santa Fe Dr	2nd Dr.	Ave. 406	E. Side	Gap	116	Single Property	5
Cutler	H.41	2nd Dr	Santa Fe Dr.	Orosi Dr.	N. Side	Gap	236	Multiple Properties	5
Cutler	H.42	2nd Dr	Santa Fe Dr.	Orosi Dr.	N. Side	Cross Slope	113	3.2% - 4.5%	5
Cutler	H.43	2nd Dr	Santa Fe Dr.	Orosi Dr.	N. Side	Broken Sidewalk	100	Poor condition	5
Cutler	H.49	Alta Dr	Orosi Dr.	Ave. 406	S. Side	Gap	136	Multiple Properties	5
Cutler	H.5	Alta Dr	Orosi Dr.	Ave. 406	N. Side	Offset	1/2"		5
Cutler	H.50	Alta Dr	Orosi Dr.	Ave. 406	S. Side	Obstruction	2.8	Mailbox	5
Cutler	H.51	Alta Dr	Orosi Dr.	Ave. 406	S. Side	Gap	443	Multiple Properties	5
Cutler	H.6	Alta Dr	Orosi Dr.	Ave. 406	N. Side	Obstruction	2.5	Mailbox	5
Cutler	H.7	Alta Dr	Orosi Dr.	Ave. 406	N. Side	Gap	115	Multiple Properties	5
Cutler	I.10	1st Dr.	Lincoln Rd.	Topeka Dr.	S. Side	Cross Slope	163	2.4% - 3.4%	5
Cutler	I.11	1st Dr.	Lincoln Rd.	Topeka Dr.	Both Sides	driveway	19	8	5
Cutler	I.12	1st Dr.	Lincoln Rd.	Topeka Dr.	N. Side	Broken Sidewalk	60	Poor condition	5
Cutler	I.13	1st Dr.	Lincoln Rd.	Topeka Dr.	N. Side	Broken Sidewalk	16	Poor condition	5
Cutler	I.14	1st Dr.	Lincoln Rd.	Topeka Dr.	N. Side	Cross Slope	115	2.2% - 4.4%	5
Cutler	I.15	1st Dr.	Lincoln Rd.	Topeka Dr.	N. Side	Gap	60	Multiple Properties	5
Cutler	J.1	1st Dr.	Topeka Rd.	Santa Fe Dr.	N. Side	Obstruction	2.5	Broken Sidewalk	5
Cutler	J.10	Santa Fe Dr	1st Dr.	2nd Dr.	W. Side	Gap	150	Multiple Properties	5
Cutler	J.11	Santa Fe Dr	1st Dr.	2nd Dr.	E. Side	Obstruction	2.5	telephone Pole	5
Cutler	J.12	Santa Fe Dr	1st Dr.	2nd Dr.	E. Side	Offset	1/2"		5
Cutler	J.16	Santa Fe Dr	Railroad Dr.	1st Dr.	W. Side	Cross Slope	133	3.5%-4.4%	5
Cutler	J.17	Santa Fe Dr	Railroad Dr.	1st Dr.	W. Side	Sidewalk Width	3.6	30	5
Cutler	J.18	Santa Fe Dr	Railroad Dr.	1st Dr.	W. Side	Broken Sidewalk	55	Poor condition	5
Cutler	J.19	Santa Fe Dr	Railroad Dr.	1st Dr.	W. Side	Gap	60	Single Property	5
Cutler	J.2	1st Dr.	Topeka Rd.	Santa Fe Dr.	Both Sides	Driveway	19	12	5

Sorted by Priority

Path of Travel Inventory

Cutler	J.21	1st Dr.	Topeka Rd.	Santa Fe Dr.	S. Side	Cross Slope	159	2.4%-4.9%	5
Cutler	J.22	1st Dr.	Topeka Rd.	Santa Fe Dr.	S. Side	Sidewalk Width	1.5	40	5
Cutler	J.23	1st Dr.	Topeka Rd.	Santa Fe Dr.	S. Side	Gap	100	Multiple Properties	5
Cutler	J.3	1st Dr.	Topeka Rd.	Santa Fe Dr.	N. Side	Cross Slope	177	2.8%-6.9%	5
Cutler	J.4	1st Dr.	Topeka Rd.	Santa Fe Dr.	N. Side	Broken Sidewalk	5	Poor condition	5
Cutler	J.5	1st Dr.	Topeka Rd.	Santa Fe Dr.	N. Side	Offset	1/2"		5
Cutler	J.6	1st Dr.	Topeka Rd.	Santa Fe Dr.	N. Side	Offset	3/4"	35' depression 4.3% Cross Slope	5
Cutler	J.8	Santa Fe Dr	1st Dr.	2nd Dr.	W. Side	Broken Sidewalk	8	Poor condition	5
Cutler	J.9	Santa Fe Dr	Railroad Dr.	2nd Dr.	Both Sides	Driveway	19	11	5
Cutler	K.1	1st Dr	Santa Fe Dr.	Cutler Dr.	S. Side	Gap	40	Single Property	5
Cutler	K.10	Railroad Dr	Santa Fe Dr.	Cutler Dr.	N. Side	Broken Sidewalk	8	Poor condition	5
Cutler	K.11	Railroad Dr	Santa Fe Dr.	Cutler Dr.	N. Side	Obstruction	2.3	Mailbox	5
Cutler	K.12	Railroad Dr	Santa Fe Dr.	Cutler Dr.	N. Side	Gap	255	Multiple Properties	5
Cutler	K.13	Railroad Dr	Cutler Dr.	Orosi Dr.	N. Side	End of Sidewalk			5
Cutler	K.15	Cutler Dr	Railroad Dr.	1st Dr.	E. Side	Gap	272	Multiple Properties	5
Cutler	K.17	1st Dr	Cutler Dr.	Orosi Dr.	S. Side	Gap	110	Multiple Properties	5
Cutler	K.18	1st Dr	Cutler Dr.	Orosi Dr.	S. Side	Cross Slope	151	3.5%-4.8%	5
Cutler	K.19	1st Dr	Cutler Dr.	Orosi Dr.	S. Side	Obstruction	2.1	telephone Pole	5
Cutler	K.2	1st Dr	Santa Fe Dr.	Cutler Dr.	S. Side	Cross Slope	227	2.3%-4.4%	5
Cutler	K.20	1st Dr	Cutler Dr.	Orosi Dr.	S. Side	Offset	1/2"		5
Cutler	K.21	1st Dr	Cutler Dr.	Orosi Dr.	N. Side	Cross Slope	173	2.7%-4.1%	5
Cutler	K.22	1st Dr	Cutler Dr.	Orosi Dr.	N. Side	Gap	53	Single Property	5
Cutler	K.24	Cutler Dr	1st Dr.	2nd Dr.	E. Side	Gap	167	Multiple Properties	5
Cutler	K.26	Cutler Dr	1st Dr.	2nd Dr.	W. Side	Cross Slope	190	3.0%-7.6%	5
Cutler	K.27	1st Dr	Santa Fe Dr.	Cutler Dr.	N. Side	Cross Slope	133	2.5%-4.1%	5
Cutler	K.3	1st Dr	Santa Fe Dr.	Orosi Dr.	Both Sides	driveway	19	20	5
Cutler	K.6	Cutler Dr	Railroad Dr.	2nd Dr.	S. Side	driveway	19	7	5
Cutler	K.7	Cutler Dr	Railroad Dr.	1st Dr.	W. Side	Gap	20	Alley	5
Cutler	K.9	Railroad Dr	Santa Fe Dr.	Cutler Dr.	N. Side	Cross Slope	28	3.3%-3.9%	5
Cutler	L.11	Orosi Dr	Railroad Dr.	1st Dr.	W. Side	Gap	246	Multiple Properties	5
Cutler	L.14	Railroad Dr	Orosi Dr.	Rd. 128	Both Sides	Driveway	16	3	5
Cutler	L.16	Railroad Dr	Orosi Dr.	Rd. 128	N. Side	Broken Sidewalk	50	Uplifted segment, tree roots	5
Cutler	L.17	Railroad Dr	Orosi Dr.	Rd. 128	N. Side	Gap	300	Multiple Properties	5
Cutler	L.24	Orosi Dr	Railroad Dr.	1st Dr.	E. Side	Gap	246	Multiple Properties	5
Cutler	L.25	Orosi Dr	Railroad Dr.	1st Dr.	E. Side	Driveway	35	1	5
Cutler	M.11	Mueller Rd	Ave. 404	Mueller Rd.	E. Side	Driveway	23	2	5
Cutler	M.12	Mueller Rd	Ave. 404	Mueller Rd.	E. Side	Offset	1/2"		5
Cutler	M.13	Mueller Rd	Ave. 404	Mueller Rd.	E. Side	Gap	255	Multiple Properties	5
Cutler	M.17	Ave 404	Rd. 128	Mueller Rd.	Both Sides	Driveway	19	14	5
Cutler	M.18	Ave 404	Rd. 128	Mueller Rd.	N. Side	Broken Sidewalk	33	Poor condition	5
Cutler	M.19	Ave 404	Rd. 128	Mueller Rd.	N. Side	Broken Sidewalk	20	Poor condition	5
Cutler	M.20	Ave 404	Rd. 128	Mueller Rd.	N. Side	Offset	1/2"		5
Cutler	M.21	Ave 404	Rd. 128	Mueller Rd.	N. Side	Broken Sidewalk	33	Poor condition	5
Cutler	M.22	Ave 404	Rd. 128	Mueller Rd.	N. Side	Broken Sidewalk	32	Poor condition	5
Cutler	M.23	Ave 404	Rd. 128	Mueller Rd.	N. Side	Broken Sidewalk	8	Extremely poor condition	5
Cutler	M.24	Ave 404	Rd. 128	Mueller Rd.	N. Side	Broken Sidewalk	25	Poor condition	5
Cutler	M.25	Ave 404	Rd. 128	Mueller Rd.	N. Side	Sidewalk Width	3.5	20'	5
Cutler	M.26	Ave 404	Rd. 128	Mueller Rd.	N. Side	Gap	155	Multiple Properties	5
Cutler	M.27	Ave 404	Rd. 128	Mueller Rd.	S. Side	Gap	180	Multiple Properties	5
Cutler	M.30	Ave 404	Rd. 128	Mueller Rd.	S. Side	Gap	143	Multiple Properties	5
Cutler	M.31	Ave 404	Rd. 128	Mueller Rd.	S. Side	Cross Slope	40	2.8%-3.1%	5
Cutler	M.32	Ave 404	Rd. 128	Mueller Rd.	S. Side	Gap	20	Single Property	5
Cutler	M.9	Mueller Rd	Ave. 404	Mueller Rd.	E. Side	Obstruction	2	telephone Pole	5
Cutler	N.10	Quinto Ct	Johnston Rd.	DEAD END	N. Side	Offset	1/2"		5
Cutler	N.12	Johnston Rd	Virgil Ave.	Quinto Ct.	E. Side	Cross Slope	180	3.0%-4.9%	5
Cutler	N.14	Virgil Ave	Johnston Rd.	Robert Rd.	Both Sides	Driveway	22	25	5
Cutler	N.15	Virgil Ave	Johnston Rd.	Robert Rd.	N. Side	Cross Slope	105	2.1%-3.7%	5
Cutler	N.18	Rivera Ct	DEAD END	Robert Rd.	Both Sides	Driveway	23	10	5
Cutler	N.19	Rivera Ct	DEAD END	Robert Rd.	N. Side	Cross Slope	151	2.3%-3.8%	5
Cutler	N.2	Merlo Ave	Johnston Rd.	Nancy Rd.	N. Side	Driveway	23	3	5
Cutler	N.21	Virgil Ave	Nancy Rd.	Robert Rd.	S. Side	Cross Slope	30	2.4%-3.1%	5
Cutler	N.23	Nance Rd	Merlo Ave.	Virgil Ave.	E. Side	Cross Slope	95	2.3%-3.9%	5
Cutler	N.24	Nance Rd	Merlo Ave.	Virgil Ave.	W. Side	Offset	1/2"		5
Cutler	N.25	Nance Rd	Merlo Ave.	Virgil Ave.	W. Side	Driveway	23	1	5
Cutler	N.27	Virgil Ave	Johnston Rd.	Nancy Rd.	S. Side	Cross Slope	20	2.5%-3.6%	5
Cutler	N.29	Johnston Rd	Merlo Ave.	Virgil Ave.	E. Side	Cross Slope	140	2.4%-3.7%	5
Cutler	N.4	Johnston Rd	DEAD END	Merlo Ave	W. Side	End of Sidewalk			5
Cutler	N.5	Johnston Rd	Merlo Ave.	DEAD END	Both Sides	Driveway	23	11	5
Cutler	N.6	Johnston Rd	Merlo Ave.	DEAD END	W. Side	Cross Slope	45	3.3%-36.%	5
Cutler	N.8	Quinto Ct	Johnston Rd.	DEAD END	N. Side	Cross Slope	173	2.4%-3.2%	5
Cutler	N.9	Quinto Ct	Johnston Rd.	DEAD END	Both Sides	Driveway	24	15	5
Cutler	P.1	Cindy Rd	Ave. 404	Merlo Ave	E. Side	Offset	1/2"		5
Cutler	P.11	Kahlo Ct	Nancy Rd.	DEAD END	Both Sides	Driveway	24	8	5
Cutler	P.12	Kahlo Ct	Nancy Rd.	DEAD END	N. Side	Cross Slope	118	2.8%-3.7%	5
Cutler	P.14	Nancy Rd	Ave. 404	Merlo Ave	E. Side	Cross Slope	180	2.7%-3.6%	5
Cutler	P.17	Antonia Ave	Nancy Rd.	DEAD END	Both Sides	Cross Slope	170	3.0%-3.9%	5
Cutler	P.18	Antonia Ave	Nancy Rd.	DEAD END	Both Sides	Driveway	22	10	5
Cutler	P.2	Cindy Rd	Ave. 404	Merlo Ave	E. Side	Cross Slope	66	2.7%-3.5%	5
Cutler	P.20	Nancy Rd	Ave. 404	Merlo Ave	E. Side	Cross Slope	40	2.6%-3.7%	5
Cutler	P.22	Merlo Ave	Nancy Rd.	DEAD END	S. Side	Cross Slope	165	2.6%-3.6%	5
Cutler	P.23	Merlo Ave	Johnston Rd.	DEAD END	Both Sides	Driveway	22	14	5
Cutler	P.27	Cindy Rd	Ave. 404	Merlo Ave	W. Side	Broken Sidewalk		chipped out joint	5
Cutler	P.3	Cindy Rd	Ave. 404	Merlo Ave	E. Side	Driveway	10	1	5
Cutler	P.4	Cindy Rd	Ave. 404	Merlo Ave	Both Sides	Driveway	22	16	5
Cutler	P.5	Cindy Rd	Ave. 404	Merlo Ave	E. Side	Broken Sidewalk	16	Poor condition	5
Cutler	P.8	Nancy Rd	Ave. 404	Merlo Ave	Both Sides	Driveway	22	10	5
Cutler	P.9	Kahlo Ct	Nancy Rd.	DEAD END	S. Side	Cross Slope	249	2.7%-4.1%	5
Cutler	Q.1	Sierra Ave	Rd. 128	Ralph Rd.	N. Side	Driveway	42	1	5
Cutler	Q.10	Ralph Rd	Ave. 403	Ave. 404	W. Side	Gap	110	Multiple Properties	5
Cutler	Q.12	Ralph Rd	DEAD END	Sierra Ave.	W. Side	Gap	200	Multiple Properties	5
Cutler	Q.13	Ralph Rd	DEAD END	Sierra Ave.	W. Side	Obstruction	2	2	5
Cutler	Q.14	Ralph Rd	DEAD END	Sierra Ave.	Both Sides	Driveway	24	3	5
Cutler	Q.2	Sierra Ave	Rd. 128	Ralph Rd.	N. Side	Gap	163	Multiple Properties	5
Cutler	Q.3	Sierra Ave	Rd. 128	Ralph Rd.	N. Side	Driveway	25	1	5
Cutler	Q.4	Sierra Ave	Rd. 128	Ralph Rd.	N. Side	Gap	74	Single Property	5
Cutler	Q.6	Ralph Rd	Ave. 403	Ave. 404	W. Side	Gap	50	Single Property	5
Cutler	Q.7	Ralph Rd	Ave. 403	Ave. 404	Both Sides	Driveway	22	6	5
Cutler	Q.8	Ralph Rd	Ave. 403	Ave. 404	W. Side	Cross Slope	40	3.10%	5
Cutler	Q.9	Ralph Rd	Ave. 403	Ave. 404	W. Side	Broken Sidewalk	42	Poor condition	5
Cutler	R.1	Cannon Ave	Ave. 403	Cannon Ave.	E. Side	End of Sidewalk			5
Cutler	R.10	Rd 130	Sierra Ave.	Cannon Ave.	Both Sides	Driveway	20	8	5

Sorted by Priority

Path of Travel Inventory

Cutler	R.11	Rd 130	Sierra Ave.	Cannon Ave.	E. Side	Offset	1/2"	2	5
Cutler	R.12	Rd 130	Sierra Ave.	Cannon Ave.	W. Side	Gap	276	Multiple Properties	5
Cutler	R.14	Cannon Ave	Cannon Ave.	Rd. 130	N. Side	Gap	55	Single Property	5
Cutler	R.15	Cannon Ave	Cannon Ave.	Rd. 130	N. Side	Obstruction	2	3 Mailboxes	5
Cutler	R.16	Cannon Ave	Cannon Ave.	Rd. 130	N. Side	Offset	1/2"	2	5
Cutler	R.17	Cannon Ave	Cannon Ave.	Rd. 130	N. Side	Obstruction	0	Fence covering sidewalk	5
Cutler	R.2	Cannon Ave	Ave. 403	Cannon Ave.	E. Side	Broken Sidewalk	50	Poor condition	5
Cutler	R.3	Cannon Ave	Ave. 403	Cannon Ave.	E. Side	Cross Slope	42	2.8%-3.4%	5
Cutler	R.5	Cannon Ave	Cannon Ave.	Rd. 130	S. Side	Offset	1/2"		5
Cutler	R.6	Cannon Ave	Cannon Ave.	Rd. 130	S. Side	Cross Slope	30	2.2%-3.1%	5
Cutler	R.7	Cannon Ave	Cannon Ave.	Rd. 130	S. Side	Gap	45	Single Property	5
Cutler	R.8	Cannon Ave	Cannon Ave.	Rd. 130	Both Sides	Driveway	15	6	5
Cutler	R.8	Cannon Ave	Cannon Ave.	Rd. 130	Both Sides	Driveway	25	8	5
Cutler	R.9	Cannon Ave	Cannon Ave.	Rd. 130	S. Side	Gap	240	Multiple Properties	5
Cutler	S.11	Rd 130	Cannon Ave.	Ave. 404	E. Side	Driveway	10	1	5
Cutler	S.13	Cannon Ave	Rd. 130	Cindy Rd.	S. Side	Offset	1/2"	3'x3' asphalt patch	5
Cutler	S.16	Cannon Ave	Cindy Rd.	Robert Rd.	S. Side	Obstruction	2	2 fire hydrants	5
Cutler	S.17	Cannon Ave	Cindy Rd.	Nancy Rd.	S. Side	Cross Slope	84	2.3%-3.1%	5
Cutler	S.2	Cannon Ave	Rd. 130	Robert Rd.	N. Side	Cross Slope	30	2.5%-3.0%	5
Cutler	S.20	Cannon Ave	Nancy Rd.	Robert Rd.	S. Side	Broken Sidewalk		chipped out joint	5
Cutler	S.22	Robert Rd	Cannon Ave.	Ave. 404	E. Side	Cross Slope	20	3.2%-3.7%	5
Cutler	S.24	Ave 404	Robert Rd.	End of sidewalk	S. Side	End of Sidewalk			5
Cutler	S.25	Ave 404	Nancy Rd.	End of sidewalk	N. Side	End of Sidewalk			5
Cutler	S.26	Ave 404	Nancy Rd.	Robert Rd.	N. Side	Cross Slope	15	3.00%	5
Cutler	S.31	Ave 404	Mueller Rd.	Cindy Rd.	N. Side	Gap	105	Multiple Properties	5
Cutler	S.32	Ave 404	Mueller Rd.	Cindy Rd.	N. Side	Gap	48	Single Property	5
Cutler	S.33	Ave 404	Mueller Rd.	Cindy Rd.	N. Side	Cross Slope	118	3.0%-4.3%	5
Cutler	S.34	Ave 404	Mueller Rd.	Cindy Rd.	N. Side	Gap	100	Multiple Properties	5
Cutler	S.35	Ave 404	Mueller Rd.	Rd.130	S. Side	Gap	48	Single Property	5
Cutler	S.36	Ave 404	Mueller Rd.	Rd. 130	S. Side	Gap	138	Multiple Properties	5
Cutler	S.4	Robert Rd	Cannon Ave.	Ave. 404	W. Side	Offset	1/2"		5
Cutler	S.5	Cannon Ave	Cannon Ave.	Ave. 404	Both Sides	Driveway	24	5	5
Cutler	S.5	Robert Rd	Cannon Ave.	Ave. 404	Both Sides	Driveway	24	13	5
Cutler	S.6	Robert Rd	Cannon Ave.	Ave. 404	W. Side	Driveway	10	1	5
Cutler	S.8	Ave 404	Rd. 130	Robert Rd.	S. Side	Cross Slope	45	2.8%-3.0%	5
Cutler	S.9	Ave 404	Mueller Rd.	Robert Rd.	Both Sides	Driveway	22	12	5
Cutler	T.1	Rosalie Ave	Rd. 130	Cindy Rd.	N. Side	Driveway	25	2	5
Cutler	T.10	Rosalie Ave	Rd. 130	Cindy Rd.	S. Side	Driveway	25	2	5
Cutler	T.11	Rosalie Ave	Rd. 130	Nancy Rd.	Both Sides	Driveway	22	6	5
Cutler	T.12	Rosalie Ave	Rd. 130	Nancy Rd.	S. Side	Cross Slope	8	3.50%	5
Cutler	T.14	Nancy Rd	Rosalie Ave.	Cannon Ave.	Both Sides	Driveway	22	20	5
Cutler	T.15	Nancy Rd	Rosalie Ave.	Cannon Ave.	E. Side	Offset	1"	hole in sidewalk	5
Cutler	T.16	Nancy Rd	Rosalie Ave.	Cannon Ave.	E. Side	Offset	3/4"		5
Cutler	T.17	Nancy Rd	Rosalie Ave.	Cannon Ave.	E. Side	Cross Slope	24	2.2%-4.8%	5
Cutler	T.18	Nancy Rd	Rosalie Ave.	Cannon Ave.	W. Side	Driveway	25	1	5
Cutler	T.19	Nancy Rd	Rosalie Ave.	Cannon Ave.	W. Side	Offset	1/2"		5
Cutler	T.2	Rosalie Ave	Rd. 130	Cindy Rd.	N. Side	Cross Slope	94	2.8%-3.1%	5
Cutler	T.20	Nancy Rd	Rosalie Ave.	Cannon Ave.	W. Side	Cross Slope	52	2.4%-4.3%	5
Cutler	T.22	Rosalie Ave	Cindy Rd.	Nancy Rd.	N. Side	Cross Slope	30	3.0%-4.2%	5
Cutler	T.23	Rosalie Ave	Cindy Rd.	Nancy Rd.	N. Side	Driveway	24	1	5
Cutler	T.25	Cindy Rd	Rosalie Ave.	Cannon Ave.	E. Side	Driveway	22	20	5
Cutler	T.26	Cindy Rd	Rosalie Ave.	Cannon Ave.	E. Side	Cross Slope	8	3.4%-4.9%	5
Cutler	T.27	Cindy Rd	Rosalie Ave.	Cannon Ave.	E. Side	Offset	1/2"	20, typ found at driveway	5
Cutler	T.28	Cindy Rd	Rosalie Ave.	Cannon Ave.	W. Side	Cross Slope	165	2.7%-3.7%	5
Cutler	T.4	Rd 130	Rosalie Ave.	Sierra Ave.	Both Sides	Driveway	22	5	5
Cutler	T.5	Rd 130	Rosalie Ave.	Sierra Ave.	E. Side	Cross Slope	8	3.80%	5
Cutler	T.6	Rd 130	Rosalie Ave.	Sierra Ave.	E. Side	Offset	1/2"		5
Cutler	T.7	Rd 130	Rosalie Ave.	Sierra Ave.	E. Side	Cross Slope	30	3.4%-4.4%	5
Cutler	T.8	Rosalie Ave	Rd. 130	Cindy Rd.	S. Side	End of Sidewalk			5
Cutler	T.9	Rosalie Ave	Rd. 130	Cindy Rd.	S. Side	Cross Slope	15	3.4%-3.6%	5
Cutler	U.1	Rosalie Ave	Nancy Rd.	Robert Rd.	N. Side	Cross Slope	15	3.20%	5
Cutler	U.11	Dianna Rd	Rosalie Ave.	DEAD END	Both Sides	Driveway	24	28	5
Cutler	U.12	Dianna Rd	Rosalie Ave.	DEAD END	Both Sides	Cross Slope	97	2.1%-4.3%	5
Cutler	U.14	Robert Rd	Rosalie Ave.	Sierra Ave.	E. Side	Offset	1/2"		5
Cutler	U.15	Robert Rd	Rosalie Ave.	Sierra Ave.	E. Side	Cross Slope	34	2.8%-4.2%	5
Cutler	U.19	Robert Rd.	Rosalie Ave.	Cannon Ave.	Both Sides	Driveway	22	21	5
Cutler	U.2	Rosalie Ave	Nancy Rd.	Dianna Rd.	Both Sides	Driveway	22	11	5
Cutler	U.3	Rosalie Ave	Nancy Rd.	Robert Rd.	N. Side	Cross Slope	97	2.4%-4.0%	5
Cutler	U.5	Robert Rd	Rosalie Ave.	Cannon Ave.	W. Side	Cross Slope	105	2.4%-4.0%	5
Cutler	U.6	Robert Rd	Sierra Ave.	Cannon Ave.	E. Side	Obstruction	2	Fire Hydrant	5
Cutler	U.7	Robert Rd	Sierra Ave.	Cannon Ave.	E. Side	Cross Slope	20	2.6%-3.5%	5
Cutler	U.9	Sierra Ave	Robert Rd.	Dianna Rd.	N. Side	Cross Slope	75	2.4%-3.9%	5
Ducor	A.12	Ave. 56	Braly Ave.	Rd. 234	N. Side	Broken Sidewalk	408	Extremely Poor condition	5
Ducor	A.13	Ave. 56	Braly Ave.	Rd. 234	Both Sides	Driveway	16	4	5
Ducor	A.15	Rd. 234	Ducor Ave.	Ave. 56	W. Side	End of Sidewalk			5
Ducor	A.16	Rd. 234	Ducor Ave.	Ave. 56	W. Side	Broken Sidewalk	143	Poor condition	5
Ducor	A.18	Ave. 56	Braly Ave.	Rd. 234	S. Side	Broken Sidewalk	57	Poor condition	5
Ducor	A.19	Ave. 56	Braly Ave.	Rd. 234	S. Side	Driveway	18	1	5
Ducor	A.20	Ave. 56	Braly Ave.	Rd. 234	S. Side	Broken Sidewalk	50	Poor condition	5
Ducor	A.21	Ave. 56	Braly Ave.	Rd. 234	S. Side	Broken Sidewalk	100	Poor condition	5
Ducor	A.22	Ave. 56	Braly Ave.	Rd. 234	S. Side	Gap	17	Single Property	5
Ducor	A.23	Ave. 56	Braly Ave.	Rd. 234	S. Side	Broken Sidewalk	106	Poor condition	5
Ducor	B.1	Ave.56	Dennis Rd.	Carlisle Rd.	S. Side	Gap	6	Single Property	5
Ducor	B.10	Dennis Rd.	Ducor Ave.	Ave. 56	E. Side	Driveway	27	2	5
Ducor	B.11	Dennis Rd.	Ducor Ave.	Ave. 56	E. Side	End of Sidewalk			5
Ducor	B.12	Dennis Rd.	Ducor Ave.	Ave. 56	W. Side	Obstruction	1	Propane Tank	5
Ducor	B.14	Dennis Rd.	Ducor Ave.	Ave. 56	W. Side	Driveway	28	2	5
Ducor	B.16	Ave. 56	Rd. 234	Dennis Rd.	S. Side	Driveway	26	1	5
Ducor	B.17	Ave. 56	Rd. 234	Dennis Rd.	S. Side	Gap	80	Single Property	5
Ducor	B.18	Ave. 56	Rd. 234	Dennis Rd.	S. Side	Broken Sidewalk	255	Poor condition	5
Ducor	B.2	Ave. 56	Dennis Rd.	Carlisle Rd.	S. Side	Driveway	16	1	5
Ducor	B.21	Ave. 56	Rd. 234	Dennis Rd.	N. Side	Broken Sidewalk	110	Poor condition	5
Ducor	B.23	Ave. 56	Dennis Rd.	Carlisle Rd.	N. Side	Broken Sidewalk	152	Poor condition	5
Ducor	B.24	Dennis Rd.	Ave. 55	Ducor Ave.	W. Side	End of Sidewalk			5
Ducor	B.26	Ducor Ave.	Rd. 234	Dennis Rd.	S. Side	End of Sidewalk			5
Ducor	B.3	Ave. 56	Dennis Rd.	Carlisle Rd.	S. Side	Broken Sidewalk	20	Poor condition	5
Ducor	B.4	Ave. 56	Dennis Rd.	Carlisle Rd.	S. Side	Offset	1"		5
Ducor	B.5	Ave. 56	Dennis Rd.	Carlisle Rd.	S. Side	Broken Sidewalk	80	Poor condition	5
Ducor	B.6	Ave. 56	Dennis Rd.	Carlisle Rd.	S. Side	Offset	2"		5
Ducor	B.7	Ave. 56	Dennis Rd.	Carlisle Rd.	S. Side	Cross Slope	80	3.6% - 4.8%	5
Ducor	B.9	Dennis Rd.	Ducor Ave.	Ave. 56	E. Side	Cross Slope	66	3.10%	5

Sorted by Priority

Path of Travel Inventory

Earlimart	A.10	N Vineyard Rd	Bent Ranch Rd.	Cardinal Ave.	Both Sides	Driveway	22	6	5
Earlimart	A.11	N Vineyard Rd	Bent Ranch Rd.	Azalea Ave.	E. Side	Offset	2-2/2"	4' depressed segment	5
Earlimart	A.12	N Vineyard Rd	Bent Ranch Rd.	Azalea Ave.	E. Side	Cross Slope	70	2.4%-3.6%	5
Earlimart	A.14	Azalea Ave/Thompson Rd	Vineyard Rd.	Sierra Ave.	Both Sides	Driveway	22	27	5
Earlimart	A.15	Azalea Ave	Vineyard Rd.	Thompson Rd.	S. Side	Cross Slope	93	2.3%-3.6%	5
Earlimart	A.16	N Thompson Rd	Azalea Ave.	Sierra Ave.	E. Side	Cross Slope	208	2.3-5.4%	5
Earlimart	A.2	N Muscat Rd	Cardinal Ave.	Sierra Ave.	W. Side	Cross Slope	114	2.4%-3.2%	5
Earlimart	A.20	N Thompson Rd	Cardinal Ave.	Sierra Ave.	W. Side	Cross Slope	84	3.6%-4.2%	5
Earlimart	A.23	N Thompson Rd	Azalea Ave.	Cardinal Ave.	W. Side	Cross Slope	185	3.1%-4.1%	5
Earlimart	A.25	Azalea Ave	Vineyard Rd.	Thompson Rd.	N. Side	Cross Slope	113	2.2%-3.9%	5
Earlimart	A.28	Cardinal Ave	Vineyard Rd.	Thompson Rd.	S. Side	Cross Slope	121	2.1%-4.0%	5
Earlimart	A.29	Cardinal Ave	Muscat Rd.	Thompson Rd.	N. Side	Cross Slope	171	2.8%-4.3%	5
Earlimart	A.3	N Muscat Rd	Cardinal Ave.	Sierra Ave.	W. Side	Driveway	20	1	5
Earlimart	A.31	N Muscat Rd	Cardinal Ave.	Sierra Ave.	E. Side	Cross Slope	49	2.8%-3.1%	5
Earlimart	A.4	E Cardinal Ave	Muscat Rd.	Vineyard Rd.	S. Side	Cross Slope	298	2.8%-5.0%	5
Earlimart	A.5	E Cardinal Ave	Muscat Rd.	Thompson Rd.	Both Sides	Driveway	22	24	5
Earlimart	A.6	E Cardinal Ave	Muscat Rd.	Thompson Rd.	S. Side	Offset	1/2"		5
Earlimart	A.8	N Vineyard Rd	Bent Ranch Rd.	Cardinal Ave.	W. Side	Cross Slope	221	2.3%-3.3%	5
Earlimart	B.1	N Vineyard Rd	Bent Ranch Ave.	Bent Ranch Rd.	Both Sides	Driveway	22	3	5
Earlimart	B.11	E Bent Ranch Ave	Muscat Rd.	Vineyard Rd.	S. Side	Cross Slope	85	2.2%-3.1%	5
Earlimart	B.13	N Vineyard Rd	Sutter Ave.	Bent Ranch Ave.	W. Side	Cross Slope	110	2.4%-3.6%	5
Earlimart	B.14	N Vineyard Rd	Sutter Ave.	Bent Ranch Ave.	W. Side	Driveway	22	2	5
Earlimart	B.16	E Sutter Ave	Muscat Rd.	Vineyard Rd.	N. Side	Cross Slope	284	2.5%-3.8%	5
Earlimart	B.17	E Sutter Ave	Muscat Rd.	Vineyard Rd.	Both Sides	Driveway	22	8	5
Earlimart	B.18	E Sutter Ave	Muscat Rd.	Primavera Ct.	S. Side	Cross Slope	88	2.4%-2.9%	5
Earlimart	B.2	N Vineyard Rd	Bent Ranch Ave.	Bent Ranch Rd.	W. Side	Cross Slope	83	2.4%-3.6%	5
Earlimart	B.21	E Sutter Ave	Primavera Ct.	Vineyard Rd.	S. Side	Cross Slope	187	2.2%-3.8%	5
Earlimart	B.24	E Sutter Ave	Vineyard Rd.	DEAD END	S. Side	Cross Slope	377	2.3%-5.1%	5
Earlimart	B.25	E Sutter Ave	Vineyard Rd.	DEAD END	N. Side	Cross Slope	162	2.2%-4.0%	5
Earlimart	B.27	N Vineyard Rd	Sutter Ave.	Bent Ranch Ave.	E. Side	Cross Slope	184	2.2%-4.0%	5
Earlimart	B.29	E. Bent Ranch	Vineyard Rd.	Thompson Rd.	S. Side	Cross Slope	111	2.3%-3.8%	5
Earlimart	B.30	E. Bent Ranch	Vineyard Rd.	Thompson Rd.	Both Sides	Driveway	22	10	5
Earlimart	B.31	N. Thompson Rd	Bent Ranch Ave.	Bent Ranch Rd.	Both Sides	Driveway	22	5	5
Earlimart	B.32	N. Thompson Rd	Bent Ranch Ave.	Bent Ranch Rd.	E. Side	Cross Slope	107	2.5%-4.0%	5
Earlimart	B.33	E. Camelia	Vineyard Rd.	Thompson Rd.	Both Sides	Driveway	22	9	5
Earlimart	B.34	E. Camelia	Vineyard Rd.	Thompson Rd.	N. Side	Cross Slope	101	2.2%-3.6%	5
Earlimart	B.36	E. Camelia	Vineyard Rd.	Thompson Rd.	S. Side	Cross Slope	79	2.4%-3.2%	5
Earlimart	B.38	N. Thompson Rd	Bent Ranch Ave.	Bent Ranch Rd.	W. Side	Cross Slope	116	3.1%-3.9%	5
Earlimart	B.4	E Bent Ranch Ave	Muscat Rd.	Vineyard Rd.	N. Side	Cross Slope	183	2.4%-3.8%	5
Earlimart	B.40	E. Bent Ranch	Vineyard Rd.	Thompson Rd.	N. Side	Cross Slope	111	3.1%-4.2%	5
Earlimart	B.42	E. Sutter Ave	Vineyard Rd.	DEAD END	Both Sides	Driveway	22	6	5
Earlimart	B.5	E Bent Ranch Ave	Muscat Rd.	Vineyard Rd.	Both Sides	Driveway	22	8	5
Earlimart	B.6	Muscat Ave	Sutter Ave.	Bent Ranch Ave.	W. Side	Cross Slope	75	2.2%-3.6%	5
Earlimart	B.9	Muscat Ave	Sutter Ave.	Bent Ranch Ave.	E. Side	Cross Slope	85	3.5%-3.8%	5
Earlimart	C.12	Primavera Ct.	Parade Ave.	Sutter Ave.	Both Sides	Driveway	22	12	5
Earlimart	C.13	Primavera Ct.	Parade Ave.	Sutter Ave.	W. Side	Cross Slope	115	2.4%-3.9%	5
Earlimart	C.15	Parade Ave.	Muscat Rd.	Primavera Ct.	N. Side	Cross Slope	96	2.2%-3.1%	5
Earlimart	C.18	Muscat	Parade Ave.	DEAD END	Both Sides	Driveway	22	10	5
Earlimart	C.2	Parade Ave.	Muscat Rd.	Thompson Rd.	S. Side	Cross Slope	227	2.4%-3.5%	5
Earlimart	C.3	Parade Ave.	Muscat Rd.	Thompson Rd.	S. Side	Driveway	22	17	5
Earlimart	C.5	N. Thompson	Parade Ave.	DEAD END	Both Sides	Driveway	22	9	5
Earlimart	C.8	N. Vineyard	Parade Ave.	Sutter Ave.	Both Sides	Driveway	22	10	5
Earlimart	C.9	N. Vineyard	Parade Ave.	Sutter Ave.	E. Side	Cross Slope	189	2.0%-3.1%	5
Earlimart	D.1	Center ave	Church Rd.	Muscat St.	S. Side	Cross Slope	193	2.1% - 3.1%	5
Earlimart	D.11	Martin Ave	Primavera Ct.	Thompson Rd.	S. Side	Cross Slope	138	2.6% - 3.4%	5
Earlimart	D.12	Martin	Muscat St.	Thompson Rd.	Both Sides	Driveway	22	18	5
Earlimart	D.13	N Thompson Rd	Martin Ave.	Parade Ave.	Both Sides	Driveway	22	3	5
Earlimart	D.15	Martin Ave	Muscat St.	Thompson Rd.	Both Sides	Cross Slope	241	2.1% - 3.3%	5
Earlimart	D.17	Muscat	Center Ave.	Parade Ave.	E. Side	Cross Slope	36	2.2% - 2.7%	5
Earlimart	D.18	Muscat	Center Ave.	Parade Ave.	Both Sides	Driveway	22	3	5
Earlimart	D.20	Center Ave	Church Rd.	Muscat St.	N. Side	Driveway	35	1	5
Earlimart	D.21	Center ave	Church Rd.	Muscat St.	N. Side	Cross Slope	38	2.1% - 2.8%	5
Earlimart	D.3	Muscat St.	Dead End	Martin Ct.	Both Sides	Driveway	22	11	5
Earlimart	D.4	Muscat St.	Dead End	Martin Ct.	Both Sides	Cross Slope	100	2.6% - 3.7%	5
Earlimart	D.6	Martin Ct	Muscat St.	Primavera Ct.	S. Side	Cross Slope	295	2.4% - 3.3%	5
Earlimart	D.8	Primavera Ct	Dead End	Martin Ave.	Both Sides	Cross Slope	205	2.7% - 3.2%	5
Earlimart	D.9	Primavera Ct	Dead End	Martin Ave.	Both Sides	Driveway	22	12	5
Earlimart	E.11	Kovacevich St	Alila St.	Dove Rd.	S. Side	Cross Slope	144	3.0% - 4.4%	5
Earlimart	E.12	Kovacevich St	Alila St.	Dove Rd.	S. Side	Offset	1"		5
Earlimart	E.13	Kovacevich St	Alila St.	Church Rd.	Both Sides	Driveway	22	11	5
Earlimart	E.14	Kovacevich St	Alila St.	Dove Rd.	S. Side	Cross Slope	164	2.8% - 4.1%	5
Earlimart	E.17	Kovacevich St	Dove Rd.	Church Rd.	S. Side	Cross Slope	110	2.0% - 3.9%	5
Earlimart	E.2	Sierra Ave	Dove Rd.	Rd. 136	N. Side	Cross Slope	30	2.0% - 3.3%	5
Earlimart	E.20	Kovacevich St	Alila St.	Church Rd.	N. Side	Cross Slope	210	2.1% - 4.2%	5
Earlimart	E.22	Alila St	Kovacevich St.	Sierra Ave.	E. Side	Cross Slope	130	2.0% - 3.4%	5
Earlimart	E.9	Alila St	Kovacevich St.	Sierra Ave.	W. Side	Cross Slope	28	2.2% - 3.3%	5
Earlimart	F.1	E Sutter Ave	Mariposa Rd.	Muscat Rd.	N. Side	Cross Slope	64	2.4% - 3.9%	5
Earlimart	F.10	N La Primevera	Camelia Dr.	Azelia Ct.	E. Side	Cross Slope	101	2.0% - 4.8%	5
Earlimart	F.11	E Azelia Ct	Mariposa Rd.	La Primavera Ave.	Both Sides	Driveway	22	15	5
Earlimart	F.12	E Azelia Ct	Mariposa Rd.	La Primavera Ave.	N. Side	Cross Slope	58	2.5% - 3.5%	5
Earlimart	F.13	N Mariposa Rd	Sutter Ave.	Azelia Ct.	W. Side	Cross Slope	110	2.2% - 3.8%	5
Earlimart	F.14	N Mariposa Rd	Camelia Dr.	Azelia Ct.	W. Side	Offset	1/2"		5
Earlimart	F.16	E Camelia Dr	Mariposa Rd.	La Primavera Ave.	N. Side	Cross Slope	106	2.0% - 4.2 %	5
Earlimart	F.19	E Azelia Ct	Mariposa Rd.	La Primavera Ave.	S. Side	Cross Slope	184	2.3% - 4.2%	5
Earlimart	F.2	E Sutter Ave	Mariposa Rd.	Muscat Rd.	N. Side	Offset	1/2"	4	5
Earlimart	F.23	E Sutter Ave	Church Rd.	Muscat Rd.	S. Side	Cross Slope	212	2.2% - 3.9%	5
Earlimart	F.24	E Sutter Ave	Church Rd.	Muscat Rd.	Both Sides	Driveway	22	3	5
Earlimart	F.4	N Mariposa Rd	Sutter Ave.	Azelia Ct.	Both Sides	Driveway	22	21	5
Earlimart	F.5	N Mariposa Rd	Sutter Ave.	Camelia Dr.	E. Side	Cross Slope	92	2.2% - 3.7%	5
Earlimart	F.7	E Camelia Dr	Mariposa Rd.	La Primavera Ave.	S. Side	Cross Slope	135	2.4% - 3.5%	5
Earlimart	F.8	E Camelia Dr	Mariposa Rd.	La Primavera Ave.	Both Sides	Driveway	22	11	5
Earlimart	F.9	N La Primevera	Camelia Dr.	Azelia Ct.	Both Sides	Driveway	22	7	5
Earlimart	H.1	N Dove Rd	Bent Ranch Ave.	Kovacevich St.	E. Side	Cross Slope	209	2.1% - 4.1%	5
Earlimart	H.10	E Kovacevich St	Spring Rd.	Alila St.	N. Side	Cross Slope	126	2.6% - 3.6%	5
Earlimart	H.11	E Kovacevich St	Spring Rd.	Alila St.	Both Sides	Driveway	22	7	5
Earlimart	H.14	E Kovacevich St	Spring Rd.	Earlimart Ave.	S. Side	Cross Slope	98	2.1% - 2.6%	5
Earlimart	H.16	N Spring Rd	Quail Ave.	Kovacevich St.	E. Side	Cross Slope	94	2.4% - 3.3%	5
Earlimart	H.18	Quail Ave	Spring Rd.	Earlimart Ave.	N. Side	Cross Slope	109	2.9% - 3.8%	5
Earlimart	H.19	Quail Ave	Spring Rd.	Dove Rd.	Both Sides	Driveway	22	11	5
Earlimart	H.2	N Dove Rd	Bent Ranch Ave.	Kovacevich St.	Both Sides	Driveway	22	14	5
Earlimart	H.22	Quail Ave	Earlimart Ave.	Dove Rd.	N. Side	Cross Slope	161	3.1% - 6.1%	5

Sorted by Priority

Path of Travel Inventory

Earlimart	H.25	Quail Ave	Earlimart Ave.	Dove Rd.	S. Side	Cross Slope	133	2.3% - 3.9%	5
Earlimart	H.28	E Bent Ranch Ave	Spring Rd.	Dove Rd.	N. Side	Cross Slope	36	2.3% - 3.8%	5
Earlimart	H.3	N Dove Rd	Bent Ranch Ave.	Quail Ave.	E. Side	Broken sidewalk	6	Buckled Section	5
Earlimart	H.30	N Dove Rd	Bent Ranch Ave.	Quail Ave.	W. Side	Offset	1/2"		5
Earlimart	H.31	N Dove Rd	Bent Ranch Ave.	Quail Ave.	W. Side	Cross Slope	22	3.1% - 4.0%	5
Earlimart	H.32	N Dove Rd	Quail Ave.	Kovacevich St.	W. Side	Cross Slope	160	2.5% - 4.1%	5
Earlimart	H.33	N Earlimart St	Quail Ave.	Kovacevich St.	W. Side	Cross Slope	412	2.2% - 4.7%	5
Earlimart	H.34	N Earlimart St	Quail Ave.	Kovacevich St.	W. Side	Offset	1/2"		5
Earlimart	H.35	N Earlimart St	Quail Ave.	Kovacevich St.	Both Sides	Driveway	22	12	5
Earlimart	H.36	N Earlimart St	Quail Ave.	Kovacevich St.	W. Side	Offset	1/2"		5
Earlimart	H.39	N Earlimart St	Quail Ave.	Kovacevich St.	E. Side	Cross Slope	262	2.9% - 4.5%	5
Earlimart	H.4	E Bent Ranch Ave	Spring Rd.	Dove Rd.	S. Side	Cross Slope	116	2.2% - 3.2%	5
Earlimart	H.5	E Bent Ranch Ave	Spring Rd.	Dove Rd.	Both Sides	Driveway	22	15	5
Earlimart	H.7	N Spring Rd	Sutter Ave.	Bent Ranch Ave.	E. Side	Cross Slope	74	2.3% - 3.0%	5
Earlimart	H.8	N Spring Rd	Sutter Ave.	Kovacevich St.	W. Side	Cross Slope	246	2.1% - 4.3%	5
Earlimart	H.9	N Spring Rd	Sutter Ave.	Kovacevich St.	Both Sides	Driveway	22	23	5
Earlimart	I.1	Elm St	School Ave.	Kenneth Ave.	W. Side	Gap	410	Single Property	5
Earlimart	I.14	Washington St	Elm Rd.	Dietz Rd.	S. Side	Gap	310	Multiple Properties	5
Earlimart	I.16	Washington St	Elm Rd.	Dietz Rd.	S. Side	Cross Slope	51	3.8% - 4.1%	5
Earlimart	I.17	Washington St	Elm Rd.	Dietz Rd.	S. Side	Offset	1/2"		5
Earlimart	I.18	Washington St	Elm Rd.	Dietz Rd.	S. Side	Obstruction	2.8	Mailbox	5
Earlimart	I.19	Washington St	Elm Rd.	Dietz Rd.	S. Side	Gap	50	Single Property	5
Earlimart	I.20	Washington St	Elm Rd.	Dietz Rd.	S. Side	Gap	82	Multiple Properties	5
Earlimart	I.21	Washington St	Elm Rd.	Dietz Rd.	S. Side	Obstruction	2.9	2 Mailboxes	5
Earlimart	I.22	Washington St	Elm Rd.	Dietz Rd.	S. Side	Gap	200	Multiple Properties	5
Earlimart	I.27	Mary Ann Ave	Elm Rd.	Lane Ave.	N. Side	Gap	128	Multiple Properties	5
Earlimart	I.28	Mary Ann Ave	Elm Rd.	Lane Ave.	N. Side	Cross Slope	64	2.8% - 6.4%	5
Earlimart	I.29	Mary Ann Ave	Elm Rd.	Lane Ave.	Both Sides	Driveway	25	11	5
Earlimart	I.30	Mary Ann Ave	Elm Rd.	Lane Ave.	N. Side	Gap	51	Multiple Properties	5
Earlimart	I.31	Mary Ann Ave	Elm Rd.	Lane Ave.	N. Side	Cross Slope	230	4.20%	5
Earlimart	I.32	Mary Ann Ave	Elm Rd.	Lane Ave.	N. Side	Gap	160	Multiple Properties	5
Earlimart	I.33	Lane Ave	Kenneth Ave.	Mary Ann Ave.	E. Side	Cross Slope	99	3.2% - 6.3%	5
Earlimart	I.34	Kenneth Ave	Elm Rd.	Lane Ave.	S. Side	Cross Slope	137	4.0% - 6.0%	5
Earlimart	I.35	Kenneth Ave	Elm Rd.	Lane Ave.	S. Side	Gap	78	Multiple Properties	5
Earlimart	I.36	Kenneth Ave	Elm Rd.	Lane Ave.	Both Sides	Driveway	22	8	5
Earlimart	I.37	Kenneth Ave	Elm Rd.	Lane Ave.	S. Side	Obstruction	2.2	Fire Hydrant	5
Earlimart	I.38	Kenneth Ave	Elm Rd.	Lane Ave.	S. Side	Offset	1"		5
Earlimart	I.39	Kenneth Ave	Elm Rd.	Lane Ave.	S. Side	Gap	60	Single Property	5
Earlimart	I.42	School Ave	Elm Rd.	DEAD END	N. Side	End of Sidewalk			5
Earlimart	I.43	School Ave	Elm Rd.	DEAD END	N. Side	Gap	104	Multiple Properties	5
Earlimart	I.44	School Ave	Elm Rd.	DEAD END	Both Sides	Driveway	22	11	5
Earlimart	I.45	School Ave	Elm Rd.	DEAD END	N. Side	Offset	1/2"		5
Earlimart	I.46	School Ave	Elm Rd.	DEAD END	N. Side	Offset	1/2"		5
Earlimart	I.47	School Ave	Elm Rd.	DEAD END	N. Side	Cross Slope	16	4.0% - 5.5%	5
Earlimart	I.48	School Ave	Elm Rd.	DEAD END	N. Side	Offset	1/2"		5
Earlimart	I.49	School Ave	Elm Rd.	DEAD END	N. Side	Offset	1/2"	3 Utility Boxes	5
Earlimart	I.50	School Ave	Elm Rd.	DEAD END	N. Side	Gap	130	Multiple Properties	5
Earlimart	I.51	School Ave	Elm Rd.	DEAD END	N. Side	Broken Sidewalk	45	Poor Condition	5
Earlimart	I.52	School Ave	Elm Rd.	DEAD END	N. Side	Gap	125	Multiple Properties	5
Earlimart	I.58	Franklin Ave	Elm Rd.	Lane Ave.	S. Side	Gap	240	Multiple Properties	5
Earlimart	I.59	Franklin/ Lane/Cannon Ave	Elm Rd.	Lane Ave.	Both Sides	Driveway	22	24	5
Earlimart	I.60	Franklin Ave	Elm Rd.	Lane Ave.	S. Side	Offset	1/2"		5
Earlimart	I.61	Franklin Ave	Elm Rd.	Lane Ave.	S. Side	Cross Slope	162	2.3% - 4.4%	5
Earlimart	I.62	Franklin Ave	Elm Rd.	Lane Ave.	S. Side	Driveway	54	2	5
Earlimart	I.63	Lane Ave	Franklin Ave.	Cannon Ave.	E. Side	Cross Slope	96	2.8% - 8.5%	5
Earlimart	I.64	Lane Ave	Franklin Ave.	Cannon Ave.	E. Side	Gap	68	Multiple Properties	5
Earlimart	I.65	Lane Ave	Franklin Ave.	Cannon Ave.	E. Side	Obstruction	2	Fire Hydrant	5
Earlimart	I.66	Cannon Ave	Franklin Ave.	Cannon Ave.	E. Side	Gap	385	Multiple Properties	5
Earlimart	I.67	Cannon Ave	Elm Rd.	Lane Ave.	N. Side	Broken Sidewalk	2	Poor Condition	5
Earlimart	I.68	Cannon Ave	Elm Rd.	Lane Ave.	Both Sides	Gap	218	Multiple Properties	5
Earlimart	J.1	Elm Rd	Ave. 48	Tulare Ave.	W. Side	Gap	190	Multiple Properties	5
Earlimart	J.2	Elm Rd	Ave. 48	Tulare Ave.	W. Side	Cross Slope	90	2.2% - 3.0%	5
Earlimart	J.3	Elm Rd	Ave. 48	Tulare Ave.	Both Sides	Driveway	18	5	5
Earlimart	J.5	Elm Rd	Ave. 48	Tulare Ave.	W. Side	Gap	60	Single Property	5
Earlimart	J.7	Elm Rd	Ave. 48	Tulare Ave.	W. Side	Driveway	31	1	5
Earlimart	J.8	Elm Rd	Ave. 48	Tulare Ave.	W. Side	Gap	60	Single Property	5
Earlimart	K.1	Tulare Ave	State St.	Church St.	S. Side	Gap	111	Multiple Properties	5
Earlimart	K.2	Tulare Ave	State St.	Church St.	S. Side	Offset	1/2"		5
Earlimart	K.3	Tulare Ave	State St.	Church St.	S. Side	Driveway	19	7	5
Earlimart	L.1	Front St	Olympia St.	Cedar Ave.	E. Side	Gap	158	Single Property	5
Earlimart	L.2	Front St	Olympia St.	Cedar Ave.	E. Side	Driveway	19	1	5
Earlimart	L.3	Front St	Olympia St.	Cedar Ave.	E. Side	Cross Slope	16	2.6% + (2) 1/2" Offsets	5
Earlimart	L.4	Front St	Olympia St.	Cedar Ave.	E. Side	Driveway	22	2	5
Earlimart	L.5	Front St	Olympia St.	Cedar Ave.	E. Side	Sidewalk Width	70	3' Reduced Width	5
Earlimart	L.7	Cedar Ave	Front St.	DEAD END	S. Side	Cross Slope	66	2.3% - 3.2%	5
Earlimart	L.8	Cedar Ave	Front St.	DEAD END	S. Side	Driveway	30	2	5
Earlimart	L.9	Cedar Ave	Front St.	DEAD END	S. Side	End of Sidewalk			5
Earlimart	P.11	N Valente Rd	200' S. of Washington Ave.	Washington Ave.	W. Side	End of Sidewalk			5
Earlimart	P.12	N Valente Rd	100' S. of Washington Ave.	Washington Ave.	W. Side	Driveway	20	1	5
Earlimart	P.13	N Valente Rd	50' S. of Washington Ave.	Washington Ave.	W. Side	Cross Slope	30	2.1% - 3.0%	5
Earlimart	P.2	N Valente Rd	Washington Ave.	Center Ave.	W. Side	Driveway	28	1	5
Earlimart	P.3	N Valente Rd	Washington Ave.	Center Ave.	W. Side	Sidewalk Width	83	3' Reduced Width	5
Earlimart	P.32	N Citrus Rd	Washington Ave.	Center Ave.	E. Side	Gap	92	Multiple Properties	5
Earlimart	P.33	N Citrus Rd	Washington Ave.	Center Ave.	Both Sides	Driveway	22	8	5
Earlimart	P.34	N Citrus Rd	Lincoln Ave.	Center Ave.	E. Side	Cross Slope	35	3.3% - 5.0%	5
Earlimart	P.36	W Center Ave	Citrus Rd.	Valente Rd.	S. Side	Cross Slope	35	3.8% - 4.5%	5
Earlimart	P.37	W Center Ave	Citrus Rd.	Valente Rd.	S. Side	Gap	150	Multiple Properties	5
Earlimart	P.39	N Citrus Rd	Lincoln Ave.	Center Ave.	W. Side	Cross Slope	40	2.7% - 4.2%	5
Earlimart	P.4	N Valente Rd	Washington Ave.	Center Ave.	W. Side	Driveway	20	1	5
Earlimart	P.40	N Citrus Rd	Lincoln Ave.	Center Ave.	W. Side	Gap	144	Multiple Properties	5
Earlimart	P.42	Lincoln Ave	Alfalfa Rd.	Citrus Rd.	N. Side	Gap	167	Multiple Properties	5
Earlimart	P.43	Lincoln Ave	Alfalfa Rd.	Citrus Rd.	Both Sides	Driveway	16	11	5
Earlimart	P.44	Lincoln Ave	Alfalfa Rd.	Citrus Rd.	N. Side	Cross Slope	72	2.5% - 4.0%	5
Earlimart	P.45	Lincoln Ave	Alfalfa Rd.	Citrus Rd.	N. Side	Gap	92	Multiple Properties	5
Earlimart	P.65	Lincoln Ave	Alfalfa Rd.	Citrus Rd.	N. Side	Gap	62	Single Property	5
Earlimart	P.62	Alfalfa Rd.	Washington Ave.	Lincoln Ave.	E. Side	Gap	193	Multiple Properties	5
Earlimart	P.48	Lincoln Ave	Alfalfa Rd.	Citrus Rd.	S. Side	Offset	1/2"		5
Earlimart	P.49	Lincoln Ave	Alfalfa Rd.	Citrus Rd.	S. Side	Cross Slope	183	2.5% - 5.2%	5
Earlimart	P.5	N Valente Rd	Washington Ave.	Center Ave.	W. Side	Driveway	16	2	5
Earlimart	P.50	Lincoln Ave	Alfalfa Rd.	Citrus Rd.	S. Side	Gap	92	Multiple Properties	5
Earlimart	P.53	Lincoln Ave	Alfalfa Rd.	Citrus Rd.	S. Side	Gap	30	Multiple Properties	5

Sorted by Priority

Path of Travel Inventory

Earlimart	P.63	Citrus Rd	Washington Ave.	Lincoln Ave.	W. Side	Gap	193	Multiple Properties	5
Earlimart	P.55	Center Ave	Alfalfa Rd.	Citrus Rd.	S. Side	Cross Slope	166	2.1% - 5.6%	5
Earlimart	P.56	Center Ave	Alfalfa Rd.	Citrus Rd.	Both Sides	Driveway	22	9	5
Earlimart	P.6	N Valente Rd	Washington Ave.	Center Ave.	W. Side	Sidewalk Width	54	3.5' Reduced Width	5
Earlimart	P.64	Center Ave	Alfalfa Rd.	Citrus Rd.	S. Side	Gap	107	Multiple Properties	5
Earlimart	P.61	Alfalfa Rd	Lincoln Ave.	Center Ave.	E. Side	Gap	180	Multiple Properties	5
Earlimart	P.7	N Valente Rd	Washington Ave.	Center Ave.	W. Side	Gap	216	Multiple Properties	5
Earlimart	R.10	Rhoden Ct	DEAD END	Ash St.	S. Side	Gap	35	Single Property	5
Earlimart	R.13	Clay Ave	DEAD END	Davis St.	Both Sides	Driveway	20	15	5
Earlimart	R.14	Clay Ave	DEAD END	Ash St.	N. Side	Gap	22	2 Sections	5
Earlimart	R.15	Clay Ave	DEAD END	Ash St.	N. Side	Gap	40	Single Property	5
Earlimart	R.16	Clay Ave	DEAD END	Ash St.	N. Side	Gap	35	Single Property	5
Earlimart	R.17	Clay Ave	DEAD END	Ash St.	N. Side	Obstruction	1.5	Fire Hydrant	5
Earlimart	R.18	Clay Ave	DEAD END	Davis St.	S. Side	Cross Slope	215	2.2% - 4.5%	5
Earlimart	R.19	Clay Ave	DEAD END	Davis St.	S. Side	Gap	25	2 Sections	5
Earlimart	R.20	Clay Ave	DEAD END	Davis St.	S. Side	Broken Sidewalk	28	Poor Condition	5
Earlimart	R.22	Clay Ave	DEAD END	Davis St.	S. Side	Gap	64	Single Property	5
Earlimart	R.24	Clay Ave	DEAD END	Davis St.	S. Side	Offset	1/2"		5
Earlimart	R.26	Clay Ave	DEAD END	Davis St.	S. Side	Gap	30	2 Sections	5
Earlimart	R.27	Davis St	Clay Ave.	Washington Ave.	E. Side	Obstruction	2	Light Post	5
Earlimart	R.28	Davis St	Clay Ave.	Washington Ave.	Both Sides	Driveway	20	25	5
Earlimart	R.29	Davis St	Clay Ave.	Washington Ave.	E. Side	Cross Slope	142	3.3% - 9.4%	5
Earlimart	R.30	Davis St	Clay Ave.	Washington Ave.	E. Side	Gap	85	Multiple Properties	5
Earlimart	R.31	Davis St	Clay Ave.	Washington Ave.	E. Side	Gap	49	Single Property	5
Earlimart	R.32	Davis St	Clay Ave.	Washington Ave.	E. Side	Cross Slope	80	4.9% - 5.4%	5
Earlimart	R.33	Davis St	Clay Ave.	Washington Ave.	E. Side	Gap	45	Single Property	5
Earlimart	R.34	Davis St	Clay Ave.	Washington Ave.	W. Side	Gap	40	Single Property	5
Earlimart	R.35	Davis St	Clay Ave.	Washington Ave.	W. Side	Offset	1"		5
Earlimart	R.36	Davis St	Clay Ave.	Washington Ave.	W. Side	Offset	1/2"	Utility Box	5
Earlimart	R.37	Davis St	Clay Ave.	Washington Ave.	W. Side	Cross Slope	130	2.1% - 3.7%	5
Earlimart	R.38	Davis St	Clay Ave.	Washington Ave.	W. Side	Offset	1/2"	Multiple Properties	5
Earlimart	R.39	Davis St	Clay Ave.	Washington Ave.	W. Side	Gap	160	Multiple Properties	5
Earlimart	R.40	Davis St	Clay Ave.	Washington Ave.	W. Side	Gap	45	Single Property	5
Earlimart	R.42	Clay Ave	Ash St.	Davis St.	N. Side	Gap	114	Single Property	5
Earlimart	R.44	Ash St	Clay Ave.	Washington Ave.	Both Sides	Driveway	18	10	5
Earlimart	R.45	Ash St	Clay Ave.	Washington Ave.	E. Side	Cross Slope	132	2.4% - 6.0%	5
Earlimart	R.46	Ash St	Clay Ave.	Washington Ave.	E. Side	Gap	40	Single Property	5
Earlimart	R.47	Ash St	Clay Ave.	Washington Ave.	E. Side	Gap	8	Single Property	5
Earlimart	R.48	Ash St	Clay Ave.	Washington Ave.	E. Side	Gap	90	Multiple Properties	5
Earlimart	R.49	Ash St	Clay Ave.	Washington Ave.	E. Side	Gap	80	Multiple Properties	5
Earlimart	R.50	Ash St	Clay Ave.	Washington Ave.	E. Side	Gap	125	Multiple Properties	5
Earlimart	R.6	Rhoden Ct	DEAD END	Ash St.	Both Sides	Driveway	22	13	5
Earlimart	R.7	Rhoden Ct	DEAD END	Ash St.	Both Sides	Cross Slope	127	2.5% - 5.1%	5
Earlimart	R.8	Rhoden Ct	DEAD END	Ash St.	N. Side	Gap	14	Single Property	5
Earlimart	R.9	Rhoden Ct	DEAD END	Ash St.	S. Side	Gap	20	Single Property	5
Earlimart	T.10	Alila St	Sierra Ave.	Marin Ave.	Both Sides	Driveway	22	18	5
Earlimart	T.11	Alila St	Sierra Ave.	Marin Ave.	E. Side	Cross Slope	38	2.4% - 2.9%	5
Earlimart	T.14	Dove Rd	Sierra Ave.	Marin Ave.	Both Sides	Driveway	22	18	5
Earlimart	T.15	Dove Rd	Sierra Ave.	Marin Ave.	W. Side	Offset	1/2"		5
Earlimart	T.16	Dove Rd	Sierra Ave.	Marin Ave.	W. Side	Cross Slope	73	2.3% - 2.6%	5
Earlimart	T.17	Dove Rd	Sierra Ave.	Marin Ave.	W. Side	Cross Slope	57	2.2% - 4.2%	5
Earlimart	T.18	Dove Rd	Sierra Ave.	Marin Ave.	E. Side	Cross Slope	70	3.0% - 4.1%	5
Earlimart	T.20	Marin Ave	Dove Rd.	Rd. 136	S. Side	Offset	1/2"		5
Earlimart	T.21	Marin Ave	Dove Rd.	Rd. 136	S. Side	Offset	1/2"		5
Earlimart	T.22	Marin Ave	Dove Rd.	Rd. 136	S. Side	Cross Slope	31	5.10%	5
Earlimart	T.24	Marin Ave	Dove Rd.	Rd. 136	S. Side	Offset	1/2"		5
Earlimart	T.25	Rd 136	Sierra Ave.	Marin Ave.	Both Sides	Driveway	22	9	5
Earlimart	T.27	Rd 136	Marin Ave.	Andrea Ave.	E. Side	Offset	1/2"		5
Earlimart	T.28	Rd 136	Marin Ave.	Andrea Ave.	E. Side	Cross Slope	178	2.7% - 4.1%	5
Earlimart	T.30	Andrea Ave	Alila St.	Rd. 136	Both Sides	Driveway	22	8	5
Earlimart	T.31	Andrea Ave	Alila St.	Rd. 136	S. Side	Cross Slope	27	2.9% - 3.1%	5
Earlimart	T.33	Alila St	Marin Ave.	Andrea Ave.	E. Side	Cross Slope	90	2.5% - 3.1%	5
Earlimart	T.35	Marin Ave	Alila St.	Rd. 136	N. Side	Cross Slope	37	2.7% - 2.9%	5
Earlimart	T.36	Marin Ave	Alila St.	Rd. 136	Both Sides	Driveway	22	8	5
Earlimart	T.37	Marin Ave	Alila St.	Rd. 136	N. Side	Offset	1/2"		5
Earlimart	T.39	Alila St	Marin Ave.	Andrea Ave.	W. Side	Offset	1/2"		5
Earlimart	T.41	Andrea Ave	Diane St.	Alila St.	Both Sides	Driveway	22	9	5
Earlimart	T.42	Andrea Ave	Diane St.	Alila St.	S. Side	Cross Slope	186	2.4% - 3.4%	5
Earlimart	T.44	Diane St	Marin Ave.	Andrea Ave.	E. Side	Broken Sidewalk	15	Poor Condition	5
Earlimart	T.45	Diane St	Marin Ave.	Andrea Ave.	E. Side	Cross Slope	17	2.3% - 4.2%	5
Earlimart	T.47	Marin Ave	Diane St.	Earlimart Ave.	N. Side	Cross Slope	55	2.8% - 3.1%	5
Earlimart	T.49	Marin Ave	Diane St.	Earlimart Ave.	S. Side	Offset	1/2"		5
Earlimart	T.50	Earlimart Ave	Sierra Ave.	Marin Ave.	W. Side	Cross Slope	135	2.5% - 3.0%	5
Earlimart	T.6	Marin Ave	Diane St.	Alila St.	Both Sides	Driveway	22	22	5
Earlimart	T.7	Marin Ave	Earilmart Ave.	Alila St.	S. Side	Cross Slope	37	2.9% - 3.2%	5
Earlimart	T.9	Alila St	Sierra Ave.	Marin Ave.	W. Side	Cross Slope	211	2.1% - 4.2%	5
Earlimart	V.1	Spring Rd	Clay Ave.	Washington Ave.	E. Side	Gap	130	Multiple Properties	5
Earlimart	V.10	Clay Ave	Spring Rd.	Church St.	N. Side	Gap	70	Single Property	5
Earlimart	V.18	Clay Ave	Spring Rd.	Church St.	S. Side	Driveway	18	3	5
Earlimart	V.19	Clay Ave	Spring Rd.	Church St.	S. Side	Cross Slope	103	2.8% - 3.9%	5
Earlimart	V.2	Spring Rd	Clay Ave.	Washington Ave.	E. Side	Driveway	14	4	5
Earlimart	V.21	Clay Ave	State St.	Spring Rd.	S. Side	Gap	135	Multiple Properties	5
Earlimart	V.22	Clay Ave	State St.	Spring Rd.	S. Side	Driveway	18	2	5
Earlimart	V.23	Clay Ave	State St.	Spring Rd.	S. Side	Cross Slope	30	2.9% - 3.9%	5
Earlimart	V.24	Clay Ave	State St.	Spring Rd.	S. Side	Gap	100	Multiple Properties	5
Earlimart	V.3	Spring Rd	Clay Ave.	Washington Ave.	E. Side	Cross Slope	29	3.2% - 4.8%	5
Earlimart	V.4	Spring Rd	Clay Ave.	Washington Ave.	E. Side	Offset	1/4"		5
Earlimart	V.5	Spring Rd	Clay Ave.	Washington Ave.	E. Side	Offset	1/2"	Storm Drain	5
Earlimart	V.7	Clay Ave	Spring Rd.	Church St.	N. Side	Gap	37	Single Property	5
Earlimart	V.8	Clay Ave	Spring Rd.	Church St.	Both Sides	Driveway	14	3	5
Earlimart	V.9	Clay Ave	Spring Rd.	Church St.	N. Side	Cross Slope	40	2.1% - 3.2%	5
Earlimart	W.12	State St	Sutter Ave.	Sierra Ave.	W. Side	Cross Slope	30	2.5% - 3.3%	5
Earlimart	W.13	State St	Sutter Ave.	Sierra Ave.	W. Side	Gap	300	Multiple Properties	5
Earlimart	W.14	State St	Sutter Ave.	Sierra Ave.	W. Side	Gap	720	Multiple Properties	5
Earlimart	X.11	Rd 136	Andrea Ave.	Bobbi Ave.	W. Side	Cross Slope	54	2.1% - 3.2%	5
Earlimart	X.13	Bobbi Ave	Bobbi Ave.	Rd. 136	S. Side	Cross Slope	186	2.2% - 3.4%	5
Earlimart	X.4	Bobbi Ave	Bobbi Ave.	Rd. 136	Both Sides	Driveway	22	28	5
Earlimart	X.5	Bobbi Ave	Bobbi Ave.	Rd. 136	N. Side	Cross Slope	266	2.2% - 3.8%	5
Earlimart	X.7	Bobbi Ave	Andrea Ave.	Bobbi Ave.	E. Side	Cross Slope	158	2.7% - 3.2	5
Earlimart	X.9	Andrea Ave	Bobbi Ave.	Rd. 136	Both Sides	Driveway	22	14	5
Earlimart	Y.1	Bobbi Ave	Molly Rd.	Earlimart Ave.	Both Sides	Driveway	22	33	5

Sorted by Priority

Path of Travel Inventory

Earlimart	Y.10	Molly Rd.	Marin Ave.	Andrea Ave.	E. Side	Cross Slope	134	2.6% - 3.5%	5
Earlimart	Y.11	Molly Rd.	Marin Ave.	Andrea Ave.	E. Side	Offset	1/2"		5
Earlimart	Y.13	Andrea Ave	Molly Rd.	Diane St.	Both Sides	Driveway	22	22	5
Earlimart	Y.14	Andrea Ave	Molly Rd.	Diane St.	S. Side	Cross Slope	70	2.6% - 3.3%	5
Earlimart	Y.16	Diane St.	Marin Ave.	Andrea Ave.	W. Side	Cross Slope	182	2.4% - 2.9%	5
Earlimart	Y.19	Bobbi Ave	Molly Rd.	Earlimart Ave.	S. Side	Cross Slope	24	2.5% - 2.8%	5
Earlimart	Y.21	Molly Rd.	Andrea Ave.	Bobbi Ave.	E. Side	Cross Slope	207	2.4% - 3.6%	5
Earlimart	Y.23	Andrea Ave	Molly Rd.	Diane St.	N. Side	Cross Slope	50	2.4% - 3.1%	5
Earlimart	Y.4	Bobbi Ave	Molly Rd.	Earlimart Ave.	N. Side	Cross Slope	183	2.4% - 4.6%	5
Earlimart	Y.5	Molly Rd.	Andrea Ave.	Bobbi Ave.	W. Side	Driveway	24	1	5
Earlimart	Y.6	Molly Rd.	Marin Ave.	Bobbi Ave.	W. Side	Cross Slope	152	2.8% - 5.1%	5
Earlimart	Y.7	E. Marin Ave	Molly Rd.	Diane St.	Both Sides	Driveway	22	15	5
East Porterville	B.5	E. Success Dr	Leggett St.	Ruth St.	S. Side	Gap	310	Multiple Properties	5
East Porterville	B.6	E. Success Dr	Leggett St.	Ruth St.	S. Side	Driveway	25	4	5
East Porterville	B.7	E. Success Dr	Leggett St.	Ruth St.	S. Side	End of Sidewalk			5
East Porterville	C.2	S. Conner St	Springville Ave.	Success Dr.	W. Side	Driveway	27	5	5
East Porterville	C.4	S. Conner St	Springville Ave.	Success Dr.	W. Side	Broken Sidewalk	2	Poor condition	5
East Porterville	C.5	S. Conner St	Springville Ave.	Success Dr.	W. Side	Cross Slope	56	2.4% - 3.7%	5
East Porterville	C.6	S. Conner St	Springville Ave.	Success Dr.	W. Side	Gap	50	Single Property	5
East Porterville	C.7	S. Conner St	Springville Ave.	Success Dr.	W. Side	Gap	236	Multiple Properties	5
East Porterville	C.8	S. Conner St	Springville Ave.	Success Dr.	W. Side	Gap	270	Multiple Properties	5
East Porterville	D.11	S. Doyle St.	Springville Ave.	Crabtree Ave.	E. Side	End of Sidewalk			5
East Porterville	D.13	S. Doyle St.	Springville Ave.	Crabtree Ave.	Both Sides	Driveway	18	3	5
East Porterville	D.2	Bennett St	Springville Ave.	Cleo Ave.	W. Side	Obstruction	2.3	Power Pole	5
East Porterville	D.3	Bennett St	Springville Ave.	Cleo Ave.	Both Sides	Driveway	14	3	5
East Porterville	E.1	S. Tulsa Rd.	Crabtree Ave.	Roby Ave.	E. Side	End of Sidewalk			5
East Porterville	E.2	S. Tulsa Rd.	Crabtree Ave.	Roby Ave.	Both Sides	Driveway	17	8	5
East Porterville	E.20	S. Page St	Crabtree Ave.	Roby Ave.	W. Side	Obstruction	2.5	2 Mailboxes	5
East Porterville	E.21	S. Page St	Crabtree Ave.	Roby Ave.	W. Side	Driveway	12	1	5
East Porterville	E.22	S. Page St	Crabtree Ave.	Roby Ave.	W. Side	Offset	1/2"		5
East Porterville	E.23	S. Page St	Crabtree Ave.	Roby Ave.	W. Side	Cross Slope	40	2.4% - 3.6%	5
East Porterville	E.24	S. Page St	Crabtree Ave.	Roby Ave.	W. Side	Driveway	24	1	5
East Porterville	E.25	S. Page St	Crabtree Ave.	Roby Ave.	W. Side	Cross Slope	25	2.5% - 3.0%	5
East Porterville	E.26	S. Page St	Crabtree Ave.	Roby Ave.	W. Side	Driveway	19	1	5
East Porterville	E.27	S. Page St	Crabtree Ave.	Roby Ave.	W. Side	Cross Slope	33	2.6% - 3.3%	5
East Porterville	E.28	S. Page St	Crabtree Ave.	Roby Ave.	Both Sides	Driveway	22	2	5
East Porterville	E.29	S. Page St	Crabtree Ave.	Roby Ave.	W. Side	Gap	751	Multiple Properties	5
East Porterville	E.3	S. Tulsa Rd.	Crabtree Ave.	Roby Ave.	E. Side	Obstruction	2.7	2	5
East Porterville	E.32	S. Tulsa Rd.	Crabtree Ave.	Roby Ave.	W. Side	End of Sidewalk			5
East Porterville	E.34	E. Roby Ave	Holcomb St.	Tulsa Rd.	S. Side	Driveway	24	6	5
East Porterville	E.35	E. Roby Ave	Holcomb St.	Tulsa Rd.	S. Side	Gap	25	Single Property	5
East Porterville	E.36	E. Roby Ave	Holcomb St.	Tulsa Rd.	S. Side	Cross Slope	147	2.8% - 4.8%	5
East Porterville	E.37	E. Roby Ave	Holcomb St.	Tulsa Rd.	S. Side	Gap	332	Multiple Properties	5
East Porterville	E.38	E. Roby Ave	Holcomb St.	Tulsa Rd.	S. Side	Gap	67	Single Property	5
East Porterville	E.4	S. Tulsa Rd.	Crabtree Ave.	Roby Ave.	E. Side	Offset	1/2"		5
East Porterville	E.6	E. Crabtree Ave	Tulsa Rd.	Rocky Hill St	N. Side	Offset	1/2"		5
East Porterville	E.7	E. Crabtree Ave	Tulsa Rd.	Rocky Hill St	N. Side	Gap	197	Multiple Properties	5
East Porterville	F.10	S. W St.	Tyler Ave.	Roby Ave.	W. Side	Gap	400	Multiple Properties	5
East Porterville	F.11	S. W St.	Dead End	Tyler Ave.	W. Side	Obstruction	2.5	2 Mailboxes	5
East Porterville	F.12	S. W St.	Dead End	Tyler Ave.	W. Side	Cross Slope	20	2.5% - 4.1%	5
East Porterville	F.13	E. Tyler Ave.	Conner St.	Holcomb St.	N. Side	End of Sidewalk			5
East Porterville	F.14	E. Tyler Ave.	Conner St.	Holcomb St.	Both Sides	Driveway	17	4	5
East Porterville	F.15	E. Tyler Ave.	Conner St.	Holcomb St.	N. Side	Cross Slope	70	2.7% - 4.7%	5
East Porterville	F.16	E. Tyler Ave.	Conner St.	Holcomb St.	N. Side	Offset	1/2"		5
East Porterville	F.18	S. Conner St	Tyler Ave.	Roby Ave.	E. Side	Offset	1/2"		5
East Porterville	F.19	S. Conner St	Tyler Ave.	Roby Ave.	E. Side	Cross Slope	180	2.3% - 4.2%	5
East Porterville	F.20	S. Conner St	Tyler Ave.	Roby Ave.	Both Sides	Driveway	17	4	5
East Porterville	F.21	S. Conner St	Tyler Ave.	Roby Ave.	E. Side	Obstruction	2.7	Mailbox	5
East Porterville	F.22	S. Conner St	Tyler Ave.	Roby Ave.	E. Side	Driveway	20	1	5
East Porterville	F.23	S. Conner St	Tyler Ave.	Roby Ave.	E. Side	Gap	245	Multiple Properties	5
East Porterville	F.25	S. Conner St	Tyler Ave.	Roby Ave.	W. Side	End of Sidewalk			5
East Porterville	F.26	S. Conner St	Tyler Ave.	Roby Ave.	W. Side	Offset	1/2"		5
East Porterville	F.27	S. Conner St	Tyler Ave.	Roby Ave.	W. Side	Cross Slope	80	2.4% - 3.4%	5
East Porterville	F.6	S. W St.	Tyler Ave.	Roby Ave.	W. Side	Cross Slope	62	4.2% - 5.0%	5
East Porterville	F.7	S. W St.	Tyler Ave.	Roby Ave.	W. Side	Obstruction	2.7	Mailbox	5
East Porterville	F.8	S. W St.	Tyler Ave.	Roby Ave.	W. Side	Gap	200	Multiple Properties	5
East Porterville	F.9	S. W St.	Tyler Ave.	Roby Ave.	Both Sides	Driveway	22	4	5
Goshen	A.10	Ashworth Ave.	Cottontail St	DEAD END	N. Side	Gap	63	Empty Lot	5
Goshen	A.12	Cottontail St.	Wellman Ave.	Ashworth Ave.	E. Side	Cross Slope	75	2.5-3.5%	5
Goshen	A.14	Wellman Ave	Cottontail St	DEAD END	Both Sides	Driveway	22	5	5
Goshen	A.15	Wellman Ave	Cottontail St	DEAD END	N. Side	Gap	62	Empty Lot	5
Goshen	A.19	Cottontail St	Wellman Ave.	Ensminger Ave.	Both Sides	Driveway	22	8	5
Goshen	A.2	Ave 308	Rd. 72	Rd. 76	S. Side	Driveway	22	5	5
Goshen	A.22	Cottontail St	Cottontail St	DEAD END	N. Side	Gap	34	Empty Lot	5
Goshen	A.25	Ave 308	Rd. 72	Rd. 76	S. Side	Gap	60	Empty Lot	5
Goshen	A.5	Ensminger Ave	Cottontail St	DEAD END	Both Sides	Driveway	22	9	5
Goshen	A.7	Cottontail St	Ashworth Ave.	Ensminger Ave.	E. Side	Cross Slope	100	3.40%	5
Goshen	A.9	Ashworth Ave.	Cottontail St	DEAD END	Both Sides	Driveway	22	9	5
Goshen	B.11	Ave 306	Cottontail St	DEAD END	Both Sides	Driveway	22	16	5
Goshen	B.12	Ave 306	Cottontail St	DEAD END	N. Side	Gap	73	Empty Lot	5
Goshen	B.16	Cottontail St	Ave. 306	Lickey Ct.	W. Side	Cross Slope	120	3.30%	5
Goshen	B.19	Cottontail St	Lickey Ct.	Wellman Ave.	W. Side	Gap	57	Empty Lot	5
Goshen	B.2	Gadbury Ave	Kit Fox Ct.	Gadbury Ave.	N. Side	Driveway	22	1	5
Goshen	B.4	Kit Fox Ct.	DEAD END	Wellman Ave.	Both Sides	Driveway	22	10	5
Goshen	B.5	Kit Fox Ct.	DEAD END	Gadbury Ave.	E. Side	Gap	57	Empty Lot	5
Goshen	B.6	Kit Fox Ct.	Gadbury Ave.	Wellman Ave.	W. Side	Gap	60	Empty Lot	5
Goshen	B.7	Cottontail St	Ave. 306	Wellman Ave.	Both Sides	Driveway	22	7	5
Goshen	B.8	Cottontail St	Lickey Ct.	Wellman Ave.	E. Side	Gap	122	Empty Lot	5
Goshen	B.9	Cottontail St	Ave. 306	Lickey Ct.	E. Side	Gap	58	Empty Lot	5
Goshen	C.1	Lickey Ct.	DEAD END	Cottontail St.	S. Side	Driveway	22	1	5
Goshen	C.12	Rd 72	Rd. 72	Hawk Ct.	S. Side	Gap	57	Empty Lot	5
Goshen	C.14	Hawk Ct.	DEAD END	Ave. 306	Both Sides	Driveway	22	9	5
Goshen	C.15	Hawk Ct.	DEAD END	Ave. 306	W. Side	Gap	64	Empty Lot	5
Goshen	C.18	Coyote Ct.	DEAD END	Coyote Ct.	Both Sides	Driveway	22	12	5
Goshen	C.2	Lickey Ct.	DEAD END	Cottontail St.	Both Sides	Driveway	22	15	5
Goshen	C.3	Lickey Ct.	DEAD END	Cottontail St.	S. Side	Gap	67	Empty Lot	5
Goshen	C.4	Lickey Ct.	DEAD END	Cottontail St.	N. Side	Gap	60	Empty Lot	5
Goshen	C.5	Ave 306	Rd. 72	Cottontail St.	Both Sides	Driveway	22	10	5
Goshen	C.6	Ave 306	Rd. 73	Cottontail St.	N. Side	Driveway	22	1	5
Goshen	C.7	Ave 306	Rd. 74	Cottontail St.	N. Side	Gap	50	Empty Lot	5
Goshen	C.8	Ave 306	Rd. 75	Cottontail St.	N. Side	Gap	127	Empty Lot	5

Sorted by Priority

Path of Travel Inventory

Goshen	E.2	Ave 306	Farr Rd.	Rd. 72	N. Side	Driveway	30	2	5
Goshen	E.3	Ave. 306	Farr Rd.	Rd. 72	N. Side	End of Sidewalk			5
Goshen	E.4	Camp Dr	Ave. 305	Ave. 306	E. Side	Cross Slope	230	3-6.7%, Asphalt Path	5
Goshen	G.10	Woodbine Ave	Rd. 71	Farr Rd.	S. Side	End of Sidewalk			5
Goshen	G.2	Commercial Rd.	Wills Ave.	Ave. 308	E. Side	End of Sidewalk			5
Goshen	G.3	Woodbine Ave	Commercial Rd.	Rd. 71	N. Side	Gap	85	Single Property	5
Goshen	G.4	Woodbine Ave	Commercial Rd.	Rd. 72	Both Sides	Driveway	24	22	5
Goshen	G.7	Commercial Rd.	Woodbine Ave.	Ave. 310	W. Side	Gap	450	Multiple Properties	5
Goshen	G.8	Commercial Rd.	Woodbine Ave.	Ave. 310	E. Side	Gap	140	Multiple Properties	5
Goshen	I.1	Rd 71	Woodbine Ave.	Ave. 310	Both Sides	Driveway	23	30	5
Goshen	I.10	Commercial Rd.	Woodbine Ave.	Ave. 310	Both Sides	Driveway	20	30	5
Goshen	I.11	Commercial Rd.	Woodbine Ave.	Ave. 310	E. Side	Offset	1/2"		5
Goshen	I.12	Commercial Rd.	Woodbine Ave.	Ave. 310	W. Side	Offset	1/2"		5
Goshen	I.13	Commercial Rd.	Woodbine Ave.	Ave. 310	W. Side	Offset	1/2"		5
Goshen	I.14	Commercial Rd.	Woodbine Ave.	Ave. 310	W. Side	Offset	1/2"		5
Goshen	I.15	Commercial Rd.	Woodbine Ave.	Ave. 310	W. Side	Offset	1/2"		5
Goshen	I.17	Rd. 72	Woodbine Ave.	Ave. 310	Both Sides	Driveway	23	15	5
Goshen	I.2	Rd 71	Woodbine Ave.	Ave. 310	W. Side	Broken Sidewalk	10	Poor Condition	5
Goshen	I.23	Farr Rd.	Woodbine Ave.	Ave. 310	Both Sides	Driveway	23	30	5
Goshen	I.24	Farr Rd.	Woodbine Ave.	Ave. 310	E. Side	Offset	1/2"		5
Goshen	I.3	Rd 71	Woodbine Ave.	Ave. 310	W. Side	Offset	1/2"		5
Goshen	I.4	Rd 71	Woodbine Ave.	Ave. 310	W. Side	Broken Sidewalk	18	Poor Condition	5
Goshen	I.5	Rd 71	Woodbine Ave.	Ave. 310	W. Side	Offset	1/2"		5
Goshen	L.1	Camp Dr	Ave. 306	Rd. 70	E. Side	Cross Slope	527	1%-4.2%, Asphalt Path	5
Goshen	L.2	Camp Dr	Rd. 70	Wills Ave.	E. Side	Cross Slope	425	1%-4.5%, Asphalt Path	5
Goshen	M.10	Rd. 70	Ave. 308	Ave. 310	W. Side	Gap	126	Multiple Properties	5
Goshen	M.11	Rd. 70	Ave. 308	Ave. 310	E. Side	Cross Slope	149	2.0-4.0%	5
Goshen	M.12	Rd. 70	Ave. 308	Ave. 310	E. Side	Gap	45	Single Property	5
Goshen	M.13	Rd. 70	Ave. 308	Ave. 310	W. Side	Broken Sidewalk	18	Poor Condition	5
Goshen	M.15	RD.70	Ave. 308	Ave. 310	E. Side	Gap	65	Single Property	5
Goshen	M.9	Rd. 70	Ave. 308	Ave. 310	E. Side	Gap	50	Single Property	5
Goshen	N.21	Robinson Rd	DEAD END	Ave. 310	E. Side	Gap	215	Multiple Properties	5
Goshen	N.22	Robinson Rd	DEAD END	Ave. 310	W. Side	Gap	150	Multiple Properties	5
Goshen	N.23	Robinson Rd	DEAD END	Ave. 310	Both Sides	Driveway	23	18	5
Goshen	N.24	Robinson Rd	DEAD END	Ave. 310	S. Side	Gap	260	Multiple Properties	5
Goshen	N.25	Ave 310	Robinson Rd.	Rd. 70	S. Side	Gap	240	Multiple Properties	5
Goshen	N.28	Rd. 70	Ave. 308	Ave. 310	W. Side	Gap	72	Single Property	5
Goshen	N.29	Rd. 70	Ave. 308	Ave. 310	E. Side	Offset	1/2"		5
Goshen	N.30	Rd. 70	Ave. 308	Ave. 310	E. Side	Offset	1/2"	12' Depressed Section	5
Goshen	N.31	Rd. 70	Ave. 308	Ave. 310	E. Side	Broken Sidewalk	9	Poor Condition	5
Goshen	N.32	Rd. 70	Ave. 308	Ave. 310	E. Side	Cross Slope	65	2.0% - 4.0%	5
Goshen	N.33	Rd. 70	Ave. 308	Ave. 310	W. Side	Gap	18	Single Property	5
Goshen	N.34	Rd. 70	Ave. 308	Ave. 310	E. Side	Broken Sidewalk	45	Poor Condition	5
Goshen	N.35	Rd. 70	Ave. 308	Ave. 310	W. Side	Offset	1/2"		5
Goshen	N.36	Rd. 70	Ave. 308	Ave. 310	E. Side	Offset	1/2"		5
Goshen	N.37	Rd. 70	Ave. 308	Ave. 310	E. Side	Broken Sidewalk	69	Poor Condition	5
Goshen	N.38	Rd. 70	Ave. 308	Ave. 310	W. Side	Broken Sidewalk	45	Poor Condition	5
Goshen	N.39	Rd. 70	Ave. 308	Ave. 310	W. Side	Offset	1/2"		5
Goshen	P.10	Rd 68	Harvest Ave.	Ave. 308	W. Side	End of Sidewalk			5
Goshen	R.2	Effie Dr	Ave. 305	Ave. 306	W. Side	Driveway	20	2	5
Goshen	R.3	Effie Dr	Ave. 305	Ave. 306	W. Side	End of sidewalk			5
Goshen	T1.1	Parson Dr.	Betty Dr.	DEAD END	W. Side	Driveway	36	7	5
Goshen	T1.2	Parson Dr.	Betty Dr.	DEAD END	W. Side	Broken Sidewalk	5	Poor Condition	5
Goshen	T1.3	Parson Dr.	Betty Dr.	DEAD END	W. Side	Cross Slope	35	3.50%	5
Ivanhoe	A.1	Heather Ave	Rd. 160	Rd. 161	S. Side	End of Sidewalk			5
Ivanhoe	A.2	Heather Ave	Rd. 160	Rd. 161	S. Side	Driveway	22	15	5
Ivanhoe	A.24	Buckeye Rd	Heather Ave.	Ave. 332	E. Side	Cross Slope	122	2.6%-3.1%	5
Ivanhoe	A.25	Buckeye Rd	Heather Ave.	Ave. 332	Both Sides	Driveway	15	4	5
Ivanhoe	A.28	Buckeye Rd	Heather Ave.	Ave. 332	E. Side	Gap	110	Multiple Properties	5
Ivanhoe	A.29	Buckeye Rd	Heather Ave.	Ave. 332	W. Side	Obstruction	2.5	Mailbox	5
Ivanhoe	A.3	Heather Ave	Rd. 160	Rd. 161	Both Sides	Cross Slope	34	3.00%	5
Ivanhoe	A.30	Buckeye Rd	Heather Ave.	Ave. 332	W. Side	End of Sidewalk			5
Ivanhoe	A.31	Buckeye Rd	Heather Ave.	Ave. 332	Both Sides	Driveway	15	2	5
Ivanhoe	B.2	Manzanita Rd	Ave. 330	Azalea Ave.	Both Sides	Driveway	22	4	5
Ivanhoe	B.24	Heather Ave	Manzanita Rd.	Rd. 159	S. Side	Offset	1/2"'		5
Ivanhoe	B.25	Heather Ave	Manzanita Rd.	Rd. 159	S. Side	Gap	66	Single Property	5
Ivanhoe	B.26	Heather Ave	Manzanita Rd.	Rd. 159	S. Side	Cross Slope	34	2.4%-3.0%	5
Ivanhoe	B.27	Heather Ave	Manzanita Rd.	Rd. 159	S. Side	Gap	73	Single Property	5
Ivanhoe	B.28	Hawthorne Rd	Azalea Ave.	Heather Ave.	E. Side	Gap	40	Single Property	5
Ivanhoe	B.29	Hawthorne Rd	Azalea Ave.	Heather Ave.	E. Side	Cross Slope	50	2.5%-4.0%	5
Ivanhoe	B.3	Manzanita Rd	Ave. 330	Azalea Ave.	E. Side	Gap	100	Multiple Properties	5
Ivanhoe	B.31	Hawthorne Rd	Azalea Ave.	Heather Ave.	E. Side	Offset	1"	Utility Box	5
Ivanhoe	B.32	Hawthorne Rd	Azalea Ave.	Heather Ave.	E. Side	Gap	115	Single Property	5
Ivanhoe	B.5	Manzanita Rd	Ave. 330	Azalea Ave.	E. Side	Obstruction	2.5	2 Mailboxes	5
Ivanhoe	B.6	Manzanita Rd	Ave. 330	Azalea Ave.	E. Side	Offset	1/2"	Utility Box	5
Ivanhoe	B.8	Manzanita Rd	Ave. 330	Azalea Ave.	E. Side	Gap	40	Single Property	5
Ivanhoe	C.10	Bly Ave	Waverly Ct.	Scott Rd.	N. Side	Cross Slope	122	2.5%-4.8%	5
Ivanhoe	C.12	Waverly Ct	DEAD END	Bly Ave.	Both Sides	Cross Slope	294	2.9%-4.5%	5
Ivanhoe	C.13	Bly Ave	Waverly Ct.	Scott Rd.	S. Side	Cross Slope	190	3.80%	5
Ivanhoe	C.14	Bly Ave	Rd. 160	Waverly Ct.	N. Side	Cross Slope	136	2.9%-4.1%	5
Ivanhoe	C.15	Bly Ave	Rd. 160	Waverly Ct.	S. Side	Cross Slope	185	3.0-4.0%	5
Ivanhoe	C.16	Rd 160	Ave. 330	Bly Ave.	E. Side	Cross Slope	176	2.1%-3.1%	5
Ivanhoe	C.17	Rd 160	Ave. 330	Bly Ave.	E. Side	End of Sidewalk		No transition with no further access	5
Ivanhoe	C.2	WHOLE MAP	Rd. 160	Scott Rd.	Both Sides	Driveway	22	50	5
Ivanhoe	C.20	Rd 160	Bly Ave.	Freedom Ave.	E. Side	Cross Slope	140	3.40%	5
Ivanhoe	C.23	Freedom Ave	Rd. 161	Scott Rd.	S. Side	Cross Slope	152	2.4%-3.3%	5
Ivanhoe	C.24	Freedom Ave	Rd. 160	Scott Rd.	N. Side	Cross Slope	293	2.4%-3.8%	5
Ivanhoe	C.4	Scott Rd	Bly Ave.	Freedom Ave.	W. Side	Cross Slope	197	2.2%-4.0%	5
Ivanhoe	C.5	Scott Rd	Bly Ave.	Freedom Ave.	E. Side	Cross Slope	347	2.0%-3.5%	5
Ivanhoe	C.6	Scott Rd	DEAD END	Bly Ave.	Both Sides	Cross Slope	383	2.5%-3.9%	5
Ivanhoe	C.7	Scott Rd and Waverly Ct	DEAD END	Bly Ave.	Both Sides	Driveway	33	4	5
Ivanhoe	D.1	Azalea Ave	Rd. 158	Manzanita Rd.	S. Side	Gap	155	Single Property	5
Ivanhoe	D.2	Azalea Ave	Rd. 158	Manzanita Rd.	S. Side	Obstruction	2.5	Mailbox	5
Ivanhoe	D.4	Rd 158	Depot Dr.	Azalea Ave.	E. Side	End of Sidewalk			5
Ivanhoe	D.5	Rd 158	Depot Dr.	Azalea Ave.	E. Side	Driveway	15	1	5
Ivanhoe	D.6	Azalea Ave	Rd. 158	Manzanita Rd.	S. Side	Driveway	15	2	5
Ivanhoe	E.11	Scott Ln	Walter Ave.	DEAD END	Both Sides	Cross Slope	108	2.4%-2.8%	5
Ivanhoe	E.14	Walter Ave	Rd. 160	Scott Ln.	N. Side	Cross Slope	62	2.3%-4.5%	5
Ivanhoe	E.18	Rd 160	Walter Ave.	Latana Ave	E. Side	Cross Slope	126	2.3%-3.4%	5
Ivanhoe	E.19	Rd 160	Walter Ave.	Latana Ave	E. Side	End of Sidewalk			5
Ivanhoe	E.2	Walter Ave	Rd. 160	Waverly Ct.	S. Side	Cross Slope	180	2.5%-3.5%	5

Sorted by Priority

Path of Travel Inventory

Ivanhoe	E.20	Walter Ave	Rd. 160	Scott Ln.	Both Sides	Driveway	22	12	5
Ivanhoe	E.21	Scott Ln	Walter Ave.	DEAD END	Both Sides	Driveway	22	3	5
Ivanhoe	E.4	Waverley Ave	DEAD END	Walter Ave.	Both Sides	Cross Slope	228	2.1%-4.0%	5
Ivanhoe	E.5	Waverley Ave	DEAD END	Walter Ave.	Both Sides	Driveway	22	11	5
Ivanhoe	F.17	Manzanita Rd.	Ave. 328	Fuchsia Ave.	W. Side	Cross Slope	35	3.50%	5
Ivanhoe	F.18	Manzanita Rd.	Ave. 328	Fuchsia Ave.	W. Side	Driveway	22	3	5
Ivanhoe	F.19	Manzanita Rd.	Ave. 328	Fuchsia Ave.	W. Side	Gap	29	Single Property	5
Ivanhoe	F.2	Ave 328	Rd. 157	Rd. 158	S. Side	Gap	40	Single Property	5
Ivanhoe	F.3	Ave 328	Rd. 157	Rd. 158	Both Sides	Driveway	16	7	5
Ivanhoe	F.4	Ave 328	Rd. 157	Rd. 158	S. Side	Gap	5	Single Property	5
Ivanhoe	F.5	Ave 328	Rd. 157	Rd. 158	S. Side	Cross Slope	43	2.5%-5.0%	5
Ivanhoe	F.6	Ave 328	Rd. 157	Rd. 158	S. Side	Gap	40	Single Property	5
Ivanhoe	F.7	Ave 328	Rd. 157	Rd. 158	S. Side	Gap	10	Single Property	5
Ivanhoe	F.8	Ave 328	Rd. 157	Rd. 158	S. Side	Gap	60	Single Property	5
Ivanhoe	I.1	Rosalina Ave	Rd. 157	Rd. 158	N. Side	Gap	60	Single Property	5
Ivanhoe	I.10	Rosalina Ave	Rd. 157	Rd. 158	N. Side	Gap	48	Single Property	5
Ivanhoe	I.11	Rosalina Ave	Rd. 157	Rd. 158	N. Side	Gap	20	Single Property	5
Ivanhoe	I.13	Rd 158	Rosaline Ave.	Ave. 328	W. Side	Gap	140	Multiple Properties	5
Ivanhoe	I.15	Ave. 327	Rd. 157	Rd. 158	S. Side	Driveway	31	1	5
Ivanhoe	I.16	Ave. 327	Rd. 157	Rd. 158	S. Side	Offset	1/2"		5
Ivanhoe	I.19	Rd 158	Rosaline Ave.	Ave. 328	W. Side	Driveway	18	3	5
Ivanhoe	I.2	Rosalina Ave	Rd. 157	Rd. 158	Both Sides	Driveway	16	9	5
Ivanhoe	I.3	Rosalina Ave	Rd. 157	Rd. 158	N. Side	Cross Slope	42	3.00%	5
Ivanhoe	I.4	Rosalina Ave	Rd. 157	Rd. 158	N. Side	Obstruction	2.5	Mailbox	5
Ivanhoe	I.5	Rosalina Ave	Rd. 157	Rd. 158	N. Side	Gap	40	Single Property	5
Ivanhoe	I.6	Rosalina Ave	Rd. 157	Rd. 158	N. Side	Gap	50	Single Property	5
Ivanhoe	I.7	Rosalina Ave	Rd. 157	Rd. 158	N. Side	Obstruction	2	Mailbox	5
Ivanhoe	I.8	Rosalina Ave	Rd. 157	Rd. 158	N. Side	Obstruction	2	Mailbox	5
Ivanhoe	I.9	Rosalina Ave	Rd. 157	Rd. 158	N. Side	Gap	31	Single Property	5
Ivanhoe	J.12	Ave 327	Rd. 158	Carmaline Rd.	Both Sides	Driveway	21	6	5
Ivanhoe	J.13	Ave 327	Rd. 158	Carmaline Rd.	S. Side	Cross Slope	67	2.4-3.5%	5
Ivanhoe	J.14	Ave 327	Rd. 158	Carmaline Rd.	S. Side	Cross Slope	30	2.40%	5
Ivanhoe	J.2	Rosaline Ave	Rd. 158	Rd. 159	S. Side	Gap	52	Single Property	5
Ivanhoe	J.3	Rosaline Ave	Rd. 158	Rd. 159	S. Side	Cross Slope	28	2.8-3.5%	5
Ivanhoe	J.4	Rosaline Ave	Rd. 158	Rd. 159	S. Side	Gap	276	Multiple Properties	5
Ivanhoe	J.5	Rosaline Ave	Rd. 158	Rd. 159	S. Side	Cross Slope	70	2.5-4.0%	5
Ivanhoe	J.7	Rd 159	Ave. 327	Rosaline Rd.	W. Side	Cross Slope	64	2.4-3.8%	5
Ivanhoe	J.8	Rd 159	Ave. 327	Rosaline Rd.	W. Side	Gap	45	Single Property	5
Ivanhoe	J.9	Rd 159	Ave. 327	Rosaline Rd.	W. Side	Gap	47	Single Property	5
Ivanhoe	K.10	Rosaline Rd	Rd. 159	Ivanhoe Dr.	N. Side	Broken Sidewalk	23	Poor Condition	5
Ivanhoe	K.14	Rosaline Rd	Rd. 159	Ivanhoe Dr.	S. Side	Driveway	40	1	5
Ivanhoe	K.15	Rosaline Rd	Rd. 159	Ivanhoe Dr.	S. Side	Gap	123	Multiple Properties	5
Ivanhoe	K.16	Rosaline Rd	Rd. 159	Ivanhoe Dr.	S. Side	Cross Slope	32	2.6%-3.5%	5
Ivanhoe	K.18	Rd. 159	Ave. 327	Rosaline Rd.	E. Side	Gap	158	Multiple Properties	5
Ivanhoe	K.2	Rosaline Rd	Rd. 159	Ivanhoe Dr.	N. Side	Gap	30	Single Property	5
Ivanhoe	K.20	Ave 327	Carmiline Rd.	Ivanhoe Dr.	S. Side	Cross Slope	353	2.6%-3.6%	5
Ivanhoe	K.21	Ave 327	Carmiline Rd.	Ivanhoe Dr.	Both Sides	Driveway	22	7	5
Ivanhoe	K.3	Rd 159	Rosaline Ave.	Ave. 328	E. Side	Gap	52	Single Property	5
Ivanhoe	K.4	Rd 159	Rosaline Ave.	Ave. 328	E. Side	Offset	1/2"		5
Ivanhoe	K.5	Rd 159	Rosaline Ave.	Ave. 328	E. Side	Cross Slope	75	Multiple Properties	5
Ivanhoe	K.6	Rd 159	Rosaline Ave.	Ave. 328	E. Side	Gap	42	Single Property	5
Ivanhoe	K.8	Rosaline Rd	Rd. 159	Ivanhoe Dr.	N. Side	Offset	2"		5
Ivanhoe	K.9	Rosaline Rd	Rd. 159	Ivanhoe Dr.	N. Side	Offset	1/2"		5
Ivanhoe	L.1	Grove St	Paradise Ave.	Ave. 327	Both Sides	Driveway	22	17	5
Ivanhoe	L.10	Grove St	Paradise Ave.	Ave. 327	E. Side	Cross Slope	27	3.50%	5
Ivanhoe	L.15	Rd. 158	Paradise Ave.	Giotta Ave.	E. Side	Cross Slope	205	3.0%-5.5%	5
Ivanhoe	L.18	Rd. 158	Giotta Ave.	Ave. 327	E. Side	Cross Slope	36	2.1%-2.9%	5
Ivanhoe	L.2	Grove St	Paradise Ave.	Ave. 327	W. Side	Cross Slope	22	3.50%	5
Ivanhoe	L.9	Grove St	Paradise Ave.	Ave. 327	E. Side	Cross Slope	47	2.1%-2.8%	5
Ivanhoe	M.1	Paradise Ave	Rd. 158	Eileen Rd.	Both Sides	Driveway	22	27	5
Ivanhoe	M.10	Giotta Ave	Rd. 158	Eileen Rd.	S. Side	Cross Slope	259	2.6%-4.1%	5
Ivanhoe	M.11	Giotta Ave	Rd. 158	Eileen Rd.	N. Side	Cross Slope	217	2.2%-2.8%	5
Ivanhoe	M.13	Carmaline Rd	Giotta Ave.	Ave. 327	Both Sides	Cross Slope	67	2.4%-4.1%	5
Ivanhoe	M.15	Giotta Ave	Carmiline Rd.	Eileen Rd.	N. Side	Cross Slope	104	2.5%-4.0%	5
Ivanhoe	M.2	Paradise Ave	Rd. 158	Eileen Rd.	N. Side	Cross Slope	584	2.2%-5.5%	5
Ivanhoe	M.3	Paradise Ave	Rd. 158	Eileen Rd.	N. Side	Offset	2-1/2"		5
Ivanhoe	M.4	Paradise Ave	Rd. 158	Eileen Rd.	S. Side	Cross Slope	502	2.8%-4.8%	5
Ivanhoe	M.5	Eileen Rd	Paradise Ave.	Giotta Ave.	E. Side	Cross Slope	184	3.4%-4.6%	5
Ivanhoe	M.7	Eileen Rd	Paradise Ave.	Giotta Ave.	Both Sides	Driveway	22	5	5
Ivanhoe	M.9	Giotta Ave	Rd. 158	Eileen Rd.	Both Sides	Driveway	22	27	5
Ivanhoe	N.3	Rd 158/Aspen	Rd. 158	Manzanita Rd.	N. Side	Obstruction	2.7	Stop Sign	5
Ivanhoe	N.4	Rd 158	Aspen Rd.	Paradise Ave.	E. Side	Driveway	14	3	5
Ivanhoe	N.5	Rd 158	Aspen Rd.	Paradise Ave.	E. Side	Cross Slope	245	2.6%-4.5%	5
Ivanhoe	N.6	Rd 158	Aspen Rd.	Paradise Ave.	E. Side	Driveway	23	1	5
Lemon Cove	A.1	Pogue Ave	Rd. 244	Sierra Dr.	S. Side	Gap	93	Multiple Properties	5
Lemon Cove	A.2	Pogue Ave	Rd. 244	Sierra Dr.	S. Side	Gap	18	Single Property	5
Lemon Cove	A.3	Pogue Ave	Rd. 244	Sierra Dr.	S. Side	Cross Slope	28	3.0%-3.8%	5
Lemon Cove	A.4	Pogue Ave	Rd. 244	Sierra Dr.	N. Side	Broken Sidewalk	165	Poor Condition	5
Lemon Cove	A.5	Douglas Ave	Rd. 244	Sierra Dr.	S. Side	Cross Slope	75	2.3%-3.3%	5
Lemon Cove	A.6	Douglas Ave	Rd. 244	Sierra Dr.	S. Side	Driveway	23	1	5
Lemon Cove	A.7	Douglas Ave	Rd. 244	Sierra Dr.	S. Side	End of Sidewalk			5
Lindsay	A.11	Foothill Ave.	Sierra View St.	Hickory St.	Both Sides	Driveway	24	5	5
Lindsay	A.12	Foothill Ave.	Sierra View St.	Hickory St.	W. Side	Cross Slope	156	2.4% - 4.3%	5
Lindsay	A.2	Sierra View St.	Laurel Ave.	Page Ave.	S. Side	Gap	130	Multiple properties	5
Lindsay	A.5	Page Ave.	Sierra View St.	DEAD END	E. Side	Cross Slope	88	2.1% - 3.8%	5
Lindsay	A.6	Page Ave.	Sierra View St.	DEAD END	E. Side	Obstruction	2.5	2 Mailboxes	5
Lindsay	A.7	Page Ave.	Sierra View St.	DEAD END	Both Sides	Driveway	22	3	5
Lindsay	A.8	Sierra View St.	Page Ave.	Rd. 224	N. Side	Cross Slope	38	2.6% - 4.5%	5
Lindsay	A.9	Sierra View St.	Page Ave.	Rd. 224	N. Side	Driveway	20	1	5
London	A.1	Ave 380	DEAD END	Rd. 58	S. Side	Driveway	16	2	5
London	A.10	Ave. 379	RD.57	Rd. 58	N. Side	End of Sidewalk			5
London	A.2	Ave 380	DEAD END	Rd. 58	S. Side	Cross Slope	79	3.0%-5.2%	5
London	A.3	Rd. 58	Ave. 378	Ave. 380	W. Side	Cross Slope	789	2.4%-4.8%	5
London	A.6	Rd. 58	Ave. 378	Ave. 380	W. Side	Driveway	28	8	5
London	A.7	Rd. 58	Ave. 378	Ave. 380	W. Side	Obstruction	2	Post	5
London	A.9	Ave. 378	RD.57	Rd. 58	N. Side	Cross Slope	93	2.9%-3.7%	5
Matheny	A.1	Canal St.	Beacon Ave.	Wade Ave.	E. Side	Gap	210	Multiple properties	5
Matheny	A.3	Canal St.	Beacon Ave.	Wade Ave.	E. Side	Offset	1/2"		5
Matheny	A.4	Canal St.	Beacon Ave.	Wade Ave.	E. Side	Driveway	21	2	5
Matheny	A.5	Canal St.	Beacon Ave.	Wade Ave.	E. Side	Obstruction	1	Mailbox	5
Matheny	A.7	E. Wade Ave	Canal St.	Casa St.	S. Side	Cross Slope	56	3.2% - 3.5%	5

Sorted by Priority

Path of Travel Inventory

Nanceville	A.1	W. Thurman Ave.	Sycamore St.	Westwood St.	N. Side	Cross Slope	48	2.1%-3.4%	5
Nanceville	A.10	Birch St	Thurman Rd.	Harrison Ave.	Both Sides	Driveway	26	6	5
Nanceville	A.11	Birch St	Thurman Rd.	Harrison Ave.	W. Side	Cross Slope	136	2.4%-3.8%	5
Nanceville	A.14	Birch St	Thurman Rd.	Harrison Ave.	E. Side	Cross Slope	204	2.4%-3.8%	5
Nanceville	A.16	W. Harrison Ave.	Birch St.	Sycamore St.	S. Side	Cross Slope	205	2.4%-4.6%	5
Nanceville	A.17	W. Harrison Ave.	Birch St.	Sycamore St.	S. Side	Obstruction	2.8	3 Mailboxs	5
Nanceville	A.18	W. Harrison Ave.	Birch St.	Sycamore St.	S. Side	Broken Sidewalk	8	Poor Condition	5
Nanceville	A.19	W. Harrison Ave.	Birch St.	Sycamore St.	S. Side	Offset	1/2"		5
Nanceville	A.2	Sycamore St.	Thurman Rd.	Harrison Ave.	Both Sides	Driveway	24	26	5
Nanceville	A.21	Sycamore St.	Thurman Rd.	Harrison Ave.	W. Side	Offset	1/2"		5
Nanceville	A.23	W. Thurman Ave.	Birch St.	Sycamore St.	N. Side	Broken Sidewalk	3	Poor Condition	5
Nanceville	A.24	W. Thurman Ave.	Birch St.	Sycamore St.	N. Side	Cross Slope	97	2.6%-4.0%	5
Nanceville	A.25	W. Thurman Ave.	Birch St.	Sycamore St.	N. Side	Obstruction	2.3	Mailbox	5
Nanceville	A.26	W. Thurman Ave.	Birch St.	Sycamore St.	N. Side	Offset	1/2"	10' depressed segment	5
Nanceville	A.28	W. Thurman Ave.	Birch St.	Sycamore St.	S. Side	Cross Slope	140	2.6%-3.8%	5
Nanceville	A.31	Rd. 223	Putnam Rd.	Thurman Ave.	W. Side	Driveway	22	1	5
Nanceville	A.32	W. Thurman Ave.	Birch St.	Sycamore St.	S. Side	Broken Sidewalk	14	Root Damage	5
Nanceville	A.33	W. Thurman Ave.	Rd. 223	Westwood St.	S. Side	Cross Slope	137	2.1%-3.6%	5
Nanceville	A.34	W. Thurman Ave	Rd. 223	Westwood St.	S. Side	Offset	3/4"	2.5' depressed section	5
Nanceville	A.35	W. Thurman Ave.	Rd. 223	Westwood St.	S. Side	Obstruction	2.3	Mailbox	5
Nanceville	A.4	Sycamore St.	Thurman Rd.	Harrison Ave.	E. Side	Cross Slope	50	2.2%-3.4%	5
Nanceville	A.5	W. Harrison Ave.	Birch St.	Sycamore St.	Both Sides	Driveway	24	16	5
Nanceville	A.6	W. Harrison Ave.	Birch St.	Sycamore St.	N. Side	Cross Slope	226	2.4%-3.9%	5
Nanceville	A.7	W. Harrison Ave.	Birch St.	Sycamore St.	N. Side	Obstruction	2.8	Mailbox	5
Nanceville	A.8	W. Harrison Ave.	Birch St.	Sycamore St.	N. Side	Obstruction	2.6	2 Mailboxes	5
Nanceville	A.9	Birch St	Thurman Rd.	Harrison Ave.	W. Side	Obstruction	2.6	2 Mailboxes	5
Nanceville	B.1	Rd. 222	Ave. 154	Thurman Ave.	E. Side	End of Sidewalk			5
Nanceville	B.10	Redwood St.	Ave. 152	Thurman Ave.	E. Side	Cross Slope	55	2.3%-3.1%	5
Orosi	B.12	Tactacan Ave.	DEAD END	Rd. 130	N. Side	Offset	1/2"		5
Orosi	B.13	Tactacan Ave.	DEAD END	Rd. 130	Both Sides	Driveway	32	24	5
Orosi	B.14	Tactacan Ave.	DEAD END	Rd. 130	N. Side	Offset	1/2"		5
Orosi	B.15	Tactacan Ave.	DEAD END	Rd. 130	N. Side	Obstruction	2	Vegitation Overgrowth	5
Orosi	B.16	Tactacan Ave.	DEAD END	Rd. 130	N. Side	Offset	1/2"	Utility Cover	5
Orosi	B.17	Tactacan Ave.	DEAD END	Rd. 130	N. Side	Offset	1/2"		5
Orosi	B.18	Tactacan Ave.	DEAD END	Rd. 130	S. Side	Cross Slope	25	2.1%-3.2%	5
Orosi	B.19	Tactacan Ave.	DEAD END	Rd. 130	S. Side	Offset	1/2"		5
Orosi	B.21	Rd. 130	Clyde Ave.	Tactacan Ave.	W. Side	Offset	3/4"		5
Orosi	B.22	Rd. 130	Clyde Ave.	Tactacan Ave.	W. Side	Cross Slope	20	3.0%-3.6%	5
Orosi	B.23	Rd. 130	Clyde Ave.	Tactacan Ave.	W. Side	Offset	1/2"		5
Orosi	B.25	Clyde Ave.	Rd. 128	Rd. 130	N. Side	Offset	1"		5
Orosi	B.26	Clyde Ave.	Rd. 128	Rd. 130	N. Side	Offset	3/4"		5
Orosi	B.27	Clyde Ave.	Rd. 128	Rd. 130	N. Side	Cross Slope	719	2.4%-4.5%	5
Orosi	B.28	Clyde Ave.	Rd. 128	Rd. 130	N. Side	Broken Sidewalk	4	Poor condition	5
Orosi	B.29	Clyde Ave.	Rd. 128	Rd. 130	N. Side	Obstruction	2.3	Vegitation Overgrowth	5
Orosi	B.30	Clyde Ave.	Rd. 128	Rd. 130	N. Side	Obstruction	2.4	Mailbox	5
Orosi	B.31	Clyde Ave.	Rd. 128	Rd. 130	S. Side	Gap	270	Multiple properties	5
Orosi	B.32	Clyde Ave.	Rd. 128	Rd. 130	S. Side	Offset	1/2"		5
Orosi	B.33	Clyde Ave.	Rd. 128	Rd. 130	S. Side	Cross Slope	337	2.8%-3.1%	5
Orosi	B.34	Clyde Ave.	Rd. 128	Rd. 130	S. Side	Offset	1/4"		5
Orosi	B.35	Clyde Ave.	Rd. 128	Rd. 130	S. Side	Offset	1/2"		5
Orosi	D.1	Rd. 130	Ave. 417	Walnut Ave.	W. Side	Gap	115	Multiple properties	5
Orosi	D.10	Ave. 417	DEAD END	Rd. 130	S. Side	Cross Slope	145	2.6%-4.2%	5
Orosi	D.11	Ave. 417	DEAD END	Rd. 130	S. Side	Offset	1"		5
Orosi	D.12	Ave. 417	DEAD END	Rd. 130	S. Side	Offset	1/2"		5
Orosi	D.13	Ave. 417	DEAD END	Rd. 130	S. Side	Gap	75	Single property	5
Orosi	D.15	Rd. 130	Miller Rd.	Ave. 417	W. Side	Gap	125	Multiple properties	5
Orosi	D.16	Rd. 130	Miller Rd.	Ave. 417	W. Side	Offset	1"	Crack Control joint	5
Orosi	D.17	Rd. 130	Miller Rd.	Ave. 417	W. Side	Cross Slope	90	2.8%-3.5%	5
Orosi	D.2	Rd. 130	Ave. 417	Walnut Ave.	W. Side	Offset	2"	Construction Joint	5
Orosi	D.3	Rd. 130	Ave. 417	Walnut Ave.	W. Side	Driveway	22	1	5
Orosi	D.5	Ave. 417	DEAD END	Rd. 130	N. Side	Obstruction	1.6'-2.5'	6	5
Orosi	D.6	Ave. 417	DEAD END	Rd. 130	Both Sides	Driveway	22	20	5
Orosi	D.7	Ave. 417	DEAD END	Rd. 130	N. Side	Cross Slope	126	3.0%-4.7%	5
Orosi	D.8	Ave. 417	DEAD END	Rd. 130	N. Side	Offset	1/4"		5
Orosi	D.9	Ave. 417	DEAD END	Rd. 130	S. Side	Offset	1/2"		5
Orosi	E.10	Miller Rd.	Vista Ct.	Pacifica Ct.	S. Side	Cross Slope	60	3.6%-5.5%	5
Orosi	E.12	Pacifica Ct.	DEAD END	Miller Ave.	Both Sides	Driveway	22	5	5
Orosi	E.13	Pacifica Ct.	DEAD END	Miller Ave.	E. Side	Offset	1/2"		5
Orosi	E.2	Miller Rd.	Ralph Rd.	Rd. 130	N. Side	Cross Slope	280	2.6-3.9%	5
Orosi	E.3	Miller Rd.	Ralph Rd.	Rd. 130	Both Sides	Driveway	22	19	5
Orosi	E.4	Miller Rd.	Ralph Rd.	Vista Ct.	S. Side	Cross Slope	40	3.2%-4.1%	5
Orosi	E.6	Vista Ct.	DEAD END	Miller Ave.	W. Side	Cross Slope	120	2.4-3.5%	5
Orosi	E.7	Vista Ct.	DEAD END	Miller Ave.	Both Sides	Driveway	22	5	5
Orosi	E.9	Miller Rd.	Vista Ct.	Pacifica Ct.	S. Side	Offset	1/2"		5
Orosi	G.10	Miller Ave.	Eddy Rd.	Claude Rd.	Both Sides	Driveway	19	5	5
Orosi	G.11	Miller Ave.	Eddy Rd.	Claude Rd.	N. Side	Obstruction	2.4' -1.5'	2 Mailboxes	5
Orosi	G.13	Eddy Rd.	El Monte Way	Miller Ave.	W. Side	Cross Slope	100	3.1%-4.5%	5
Orosi	G.14	Eddy Rd.	El Monte Way	Miller Ave.	W. Side	Driveway	16	4	5
Orosi	G.15	Eddy Rd.	El Monte Way	Miller Ave.	W. Side	Broken sidewalk	54	Poor Condition	5
Orosi	G.2	Claude Rd.	Miller Rd.	Ave. 417	E. Side	Gap	180	Multiple properties	5
Orosi	G.3	Claude Rd.	Miller Rd.	Ave. 417	E. Side	Gap	90	Multiple properties	5
Orosi	G.37	Miller Ave.	Eddy Rd.	Claude Rd.	S. Side	Broken sidewalk	56	Poor Condition	5
Orosi	G.38	Miller Ave.	Eddy Rd.	Claude Rd.	S. Side	Gap	40	Single property	5
Orosi	G.39	Miller Ave.	Eddy Rd.	Claude Rd.	S. Side	Gap	55	Single property	5
Orosi	G.42	Miller Ave.	Claude Rd.	Rd. 128	S. Side	Gap	70	Multiple properties	5
Orosi	G.43	Miller Ave.	Claude Rd.	Rd. 128	S. Side	Cross Slope	120	2.4%-5.4%	5
Orosi	G.44	Miller Ave.	Claude Rd.	Rd. 128	Both Sides	Driveway	19	6	5
Orosi	G.45	Miller Ave.	Claude Rd.	Rd. 128	S. Side	Obstruction	1.8	Power pole	5
Orosi	G.46	Miller Ave.	Claude Rd.	Rd. 128	N. Side	Gap	70	Multiple properties	5
Orosi	G.47	Miller Ave.	Claude Rd.	Rd. 128	N. Side	Offset	1"	Depressed Segment 2 offsets	5
Orosi	G.48	Miller Ave.	Claude Rd.	Rd. 128	N. Side	Gap	143	Multiple properties	5
Orosi	G.49	Claude Rd.	El Monte Way	Miller Ave.	W. Side	Gap	242	Multiple properties	5
Orosi	H.35	Miller Ave.	Rd. 125	Rd. 126	N. Side	Gap	34	Single property	5
Orosi	H.36	Miller Ave.	Rd. 125	Rd. 126	Both Sides	Driveway	22	4	5
Orosi	H.39	Miller Ave.	Rd. 125	Rd. 126	N. Side	Gap	130	Multiple properties	5
Orosi	I.10	Rd. 125	Buena Vista Ave.	Walnut Ave.	W. Side	Cross Slope	180	2.6%-4.8%	5
Orosi	I.14	Ave. 417	Rd. 125	Rd. 126	N. Side	Gap	350	Multiple properties	5
Orosi	I.15	Ave. 417	Rd. 125	Rd. 126	N. Side	Cross Slope	132	2.7%-5.4%	5
Orosi	I.16	Ave. 417	Rd. 125	Rd. 126	N. Side	Driveway	16	3	5
Orosi	I.17	Ave. 417	Rd. 125	Rd. 126	N. Side	Obstruction	2.7	Mailbox	5
Orosi	I.18	Ave. 417	Rd. 125	Rd. 126	N. Side	Gap	50	Single property	5

Sorted by Priority

Path of Travel Inventory

Orosi	I.2	Walnut Ave.	Rd. 125	Rd. 126	N. Side	Gap	234	Multiple properties	5
Orosi	I.29	Walnut Ave.	Rd. 125	Rd. 126	S. Side	Gap	94	Multiple properties	5
Orosi	I.3	Walnut Ave.	Rd. 125	Rd. 126	N. Side	Cross Slope	68	4.3%-5.4%	5
Orosi	I.30	Walnut Ave.	Rd. 125	Rd. 126	S. Side	Cross Slope	86	2.6%-5.1%	5
Orosi	I.31	Walnut Ave.	Rd. 125	Rd. 126	S. Side	Obstruction	2.6	2 Mailboxes	5
Orosi	I.32	Walnut Ave.	Rd. 125	Rd. 126	S. Side	Gap	37	Single property	5
Orosi	I.34	Rd. 125	Ave. 417	Walnut Ave.	E. Side	Cross Slope	129	3.0%-6.4%	5
Orosi	I.35	Rd. 125	Ave. 417	Walnut Ave.	E. Side	Driveway	12	3	5
Orosi	I.36	Rd. 125	Ave. 417	Walnut Ave.	E. Side	Gap	70	Single property	5
Orosi	I.4	Walnut Ave.	Rd. 125	Rd. 126	N. Side	Obstruction	2.1	3 Mailboxes	5
Orosi	I.5	Walnut Ave.	Rd. 125	Rd. 126	Both Sides	Driveway	19	16	5
Orosi	I.6	Walnut Ave.	Rd. 125	Rd. 126	N. Side	Gap	40	Single property	5
Orosi	I.7	Walnut Ave.	Rd. 125	Rd. 126	N. Side	Gap	200	Multiple properties	5
Orosi	I.9	Rd. 125	Buena Vista Ave.	Walnut Ave.	Both Sides	Driveway	19	16	5
Orosi	J.1	Whittaker Ave.	Rd. 125	Van Tassel Rd.	Both Sides	Driveway	22	5	5
Orosi	J.18	Rd. 125	Walnut Ave.	Whittaker Ave.	E. Side	Gap	15	Single property	5
Orosi	J.19	Rd. 125	Walnut Ave.	Whittaker Ave.	E. Side	Gap	38	Single property	5
Orosi	J.2	Whittaker Ave.	Rd. 125	Van Tassel Rd.	N. Side	Offset	1/2"		5
Orosi	J.21	Van Tessel Rd.	Whittaker Ave.	Barton Ave.	E. Side	Cross Slope	18	3.1%-3.5%	5
Orosi	J.22	Van Tessel Rd.	Barton Ave.	Ave. 419	E. Side	Offset	3/4"	Tripping hazard	5
Orosi	J.23	Van Tessel Rd.	Barton Ave.	Ave. 419	E. Side	Cross Slope	30	3.4%-4.2%	5
Orosi	J.25	Rd. 125	Walnut Ave.	Whittaker Ave.	W. Side	Cross Slope	53	2.6%-3.4%	5
Orosi	J.26	Rd. 125	Walnut Ave.	Whittaker Ave.	W. Side	Driveway	18	3	5
Orosi	J.4	Van Tessel Rd.	Whittaker Ave.	Barton Ave.	W. Side	Cross Slope	87	2.8%-4.2%	5
Orosi	J.7	Van Tessel Rd.	Whittaker Ave.	Ave. 419	Both Sides	Driveway	22	9	5
Orosi	J.8	Van Tessel Rd.	Barton Ave.	Ave. 419	W. Side	Cross Slope	122	2.5%-3.2%	5
Orosi	K.1	Whittaker Ave.	Rd. 124	Rd. 125	S. Side	Cross Slope	36	3.0%-3.3%	5
Orosi	K.10	Barton Ave.	Rd. 124	Van Tassel Rd.	N. Side	Cross Slope	45	2.9%-3.5%	5
Orosi	K.11	Barton Ave.	Rd. 124	Van Tassel Rd.	N. Side	Offset	1/2"		5
Orosi	K.13	Rd. 124	Barton Ave.	Ave. 419	E. Side	Cross Slope	73	2.3%-4.1%	5
Orosi	K.15	Ave. 419	Rd. 124	Van Tassel Rd.	Both Sides	Driveway	22	18	5
Orosi	K.16	Ave. 419	Rd. 124	Van Tassel Rd.	S. Side	Driveway	11	1	5
Orosi	K.17	Ave. 419	Rd. 124	Van Tassel Rd.	S. Side	Cross Slope	10	5.2%-8.2%	5
Orosi	K.2	Whittaker Ave.	Rd. 124	Rd. 125	Both Sides	Driveway	22	14	5
Orosi	K.5	Rd. 124	Whittaker Ave.	Barton Ave.	E. Side	Cross Slope	142	3.5%-4.2%	5
Orosi	K.7	Barton Ave.	Rd. 124	Van Tassel Rd.	Both Sides	Driveway	20	26	5
Orosi	K.8	Barton Ave.	Rd. 124	Van Tassel Rd.	S. Side	Offset	1/2"	Tripping hazard	5
Orosi	K.9	Barton Ave.	Rd. 124	Van Tassel Rd.	S. Side	Cross Slope	56	2.8%-3.8%	5
Orosi	L.1	Buenna Vista Ave.	Colony St.	Rd. 125	Both Sides	Driveway	22	6	5
Orosi	L.11	Buenna Vista Ave.	Stewart St.	Rd. 125	N. Side	Cross Slope	175	3.0%-4.3%	5
Orosi	L.13	Buenna Vista Ave.	Colony St.	Stewart St.	N. Side	Cross Slope	175	3.0%-3.6%	5
Orosi	L.15	Colony St.	Buena Vista Ave.	Dennison Dr.	E. Side	Cross Slope	221	2.7%-3.9%	5
Orosi	L.17	Dennison Dr.	Colony St.	Stewart St.	S. Side	Cross Slope	176	2.6%-4.8%	5
Orosi	L.19	Stewart St.	Buena Vista Ave.	Dennison Dr.	W. Side	Cross Slope	241	2.4%-3.7%	5
Orosi	L.2	Buenna Vista Ave.	Colony St.	Rd. 125	S. Side	Cross Slope	190	2.9%-4.4%	5
Orosi	L.3	Colony St.	Buena Vista Ave.	Dennison Dr.	Both Sides	Driveway	22	16	5
Orosi	L.4	Colony St.	Buena Vista Ave.	Dennison Dr.	W. Side	Cross Slope	192	2.8%-4.0%	5
Orosi	L.6	Dennison Dr.	Rd. 124	Colony St.	S. Side	Cross Slope	80	2.9%-4.2%	5
Orosi	L.7	Dennison Dr.	Rd. 124	Stewart St.	Both Sides	Driveway	22	6	5
Orosi	L.8	Stewart St.	Buena Vista Ave.	Dennison Dr.	Both Sides	Driveway	22	14	5
Orosi	L.9	Stewart St.	Buena Vista Ave.	Dennison Dr.	E. Side	Cross Slope	75	2.5%-3.7%	5
Orosi	M.11	Badger Ave.	Wilsonia Ave.	Rd. 124	S. Side	Offset	3/4"		5
Orosi	M.12	Badger Ave.	Wilsonia Ave.	Rd. 124	S. Side	Cross Slope	120	2.7%-5.3%	5
Orosi	M.13	Badger Ave.	Wilsonia Ave.	Rd. 124	Both Sides	Driveway	22	16	5
Orosi	M.2	Wilsonia Ave.	Sequia Ave.	Twin Peaks Ave.	E. Side	Cross Slope	62	2.4%-4.3%	5
Orosi	M.24	Sequoia Ave.	Wilsonia Ave.	Rd. 124	N. Side	Cross Slope	58	3.2%-6.5%	5
Orosi	M.25	Sequoia Ave.	Wilsonia Ave.	Rd. 124	Both Sides	Driveway	22	8	5
Orosi	M.27	Granite Ct.	DEAD END	Sequia Ave.	Both Sides	Driveway	22	8	5
Orosi	M.28	Granite Ct.	DEAD END	Sequia Ave.	W. Side	Cross Slope	42	3.2%-4.2%	5
Orosi	M.29	Granite Ct.	DEAD END	Sequia Ave.	E. Side	Gap	210	Multiple properties	5
Orosi	M.3	Wilsonia Ave.	Sequia Ave.	Twin Peaks Ave.	Both Sides	Driveway	24	10	5
Orosi	M.32	Paradise Ct.	DEAD END	Sequia Ave.	Both Sides	Driveway	22	8	5
Orosi	M.33	Paradise Ct.	DEAD END	Sequia Ave.	E. Side	Gap	210	Multiple properties	5
Orosi	M.35	Sequoia Ave.	Paradise Ct.	Rd. 124	S. Side	Gap	86	Single property	5
Orosi	M.5	Twin Peaks Ave.	Wilsonia Ave.	DEAD END	S. Side	Gap	430	Multiple properties	5
Orosi	M.6	Twin Peaks Ave.	Wilsonia Ave.	DEAD END	Both Sides	Driveway	22	9	5
Orosi	M.7	Twin Peaks Ave.	Wilsonia Ave.	DEAD END	N. Side	Cross Slope	93	2.8%-3.7%	5
Orosi	M.9	Wilsonia Ave.	Twin Peaks Ave.	Badger Ave.	E. Side	Cross Slope	175	2.8%-3.7%	5
Orosi	O.10	Elrod Rd.	Ave. 415	Ella Ave.	W. Side	Gap	130	Multiple properties	5
Orosi	O.11	Elrod Rd.	Ave. 415	Ella Ave.	W. Side	Cross Slope	90	2.4%-4.0%	5
Orosi	O.13	Ave. 415	Rd. 124	Elrod Rd.	N. Side	Cross Slope	203	2.6%-5.5%	5
Orosi	O.14	Ave. 415	Rd. 124	Elrod Rd.	Both Sides	Driveway	22	20	5
Orosi	O.15	Ave. 415	Rd. 124	Elrod Rd.	Both Sides	Obstruction	2'	8 Mailboxes	5
Orosi	O.16	Ave. 415	Rd. 124	Elrod Rd.	N. Side	Offset	1"		5
Orosi	O.17	Ave. 415	Rd. 124	Elrod Rd.	N. Side	Gap	34	Single property	5
Orosi	O.18	Ave. 415	Rd. 124	Elrod Rd.	N. Side	Offset	1/2"		5
Orosi	O.19	Ave. 415	Rd. 124	Elrod Rd.	N. Side	Gap	30	Single property	5
Orosi	O.2	Ella Ave.	Rd. 124	Elrod Rd.	S. Side	Cross Slope	174	2.8%-5.8%	5
Orosi	O.22	Ave. 415	Rd. 124	Elrod Rd.	S. Side	Gap	40	Single property	5
Orosi	O.23	Ave. 415	Rd. 124	Elrod Rd.	S. Side	Broken sidewalk	4	Poor Condition	5
Orosi	O.24	Ave. 415	Rd. 124	Elrod Rd.	S. Side	Obstruction	2'	4 Mailboxes	5
Orosi	O.25	Ave. 415	Rd. 124	Elrod Rd.	S. Side	Gap	38	Single property	5
Orosi	O.27	Elrod Rd.	Risley Ave.	Ave 415	W. Side	Cross Slope	3.5	5.00%	5
Orosi	O.28	Elrod Rd.	Risley Ave.	Ave 415	W. Side	Obstruction	2.2	Fire hydrant	5
Orosi	O.3	Ella Ave.	Rd. 124	Elrod Rd.	Both Sides	Driveway	22	21	5
Orosi	O.30	Risley Ave.	Rd. 124	Elrod Rd.	Both Sides	Driveway	22	20	5
Orosi	O.31	Risley Ave.	Rd. 124	Elrod Rd.	N. Side	Obstruction	1.2'-2.2'	4 Mailboxes	5
Orosi	O.32	Risley Ave.	Rd. 124	Elrod Rd.	N. Side	Offset	1/2"		5
Orosi	O.33	Risley Ave.	Rd. 124	Elrod Rd.	N. Side	Cross Slope	75	2.5%-3.6%	5
Orosi	O.34	Risley Ave.	Rd. 124	Elrod Rd.	N. Side	Gap	100	Multiple properties	5
Orosi	O.35	Risley Ave.	Rd. 124	Elrod Rd.	N. Side	Gap	50	Single property	5
Orosi	O.38	Risley Ave.	Rd. 124	Elrod Rd.	S. Side	Gap	35	Single property	5
Orosi	O.39	Risley Ave.	Rd. 124	Elrod Rd.	S. Side	Cross Slope	111	2.6%-5.0%	5
Orosi	O.4	Ella Ave.	Rd. 124	Elrod Rd.	S. Side	Obstruction	2.2	4 Mailboxes	5
Orosi	O.40	Risley Ave.	Rd. 124	Elrod Rd.	S. Side	Obstruction	2	6 Mailboxes	5
Orosi	O.41	Risley Ave.	Rd. 124	Elrod Rd.	S. Side	Obstruction	1.6	Fire hydrant	5
Orosi	O.42	Risley Ave.	Rd. 124	Elrod Rd.	S. Side	Obstruction	2.5	Overgrown Vegitation	5
Orosi	O.43	Elrod Rd.	Risley Ave.	Ella Ave.	E. Side	Obstruction	2	5 Mailboxes	5
Orosi	O.44	Elrod Rd.	Ave. 415	Ella Ave.	E. Side	Gap	65	Multiple properties	5
Orosi	O.45	Elrod Rd.	Ave. 415	Ella Ave.	E. Side	Cross Slope	70	3.8%-6.6%	5
Orosi	O.46	Elrod Rd.	Ave. 415	Ella Ave.	E. Side	Gap	54	Single property	5

Sorted by Priority

Path of Travel Inventory

Orosi	O.47	Elrod Rd.	Rd. 124	Elrod Rd.	N. Side	Gap	124	Multiple properties	5
Orosi	O.48	Ella Ave.	Rd. 124	Elrod Rd.	N. Side	Obstruction	2	4 Mailboxes	5
Orosi	O.49	Ella Ave.	Rd. 124	Elrod Rd.	N. Side	Broken sidewalk	30	Poor Condition	5
Orosi	O.5	Ella Ave.	Rd. 124	Elrod Rd.	S. Side	Gap	157	Multiple properties	5
Orosi	O.50	Ella Ave.	Rd. 124	Elrod Rd.	N. Side	Gap	30	Single property	5
Orosi	O.51	Ella Ave.	Rd. 124	Elrod Rd.	N. Side	Offset	1/2"		5
Orosi	O.52	Ella Ave.	Rd. 124	Elrod Rd.	N. Side	Gap	120	Multiple properties	5
Orosi	O.6	Ella Ave.	Rd. 124	Elrod Rd.	S. Side	Driveway	14		5
Orosi	O.64	Elrod Rd.	Risley Ave.	Ella Ave.	Both Sides	Driveway	22	11	5
Orosi	O.7	Ella Ave.	Rd. 124	Elrod Rd.	S. Side	Offset	1/2"		5
Orosi	O.8	Ella Ave.	Rd. 124	Elrod Rd.	S. Side	Gap	40	Single property	5
Orosi	P.10	David Rd.	Ave. 414	Ella Ave.	E. Side	Cross Slope	238	3.0%-4.5%	5
Orosi	P.11	David Rd.	Ave. 414	Ella Ave.	E. Side	Offset	1/2"		5
Orosi	P.12	David Rd.	Ave. 414	Ella Ave.	E. Side	Broken Sidewalk	8	Poor Condition	5
Orosi	P.13	David Rd.	Ave. 414	Ella Ave.	E. Side	Offset	1/2"		5
Orosi	P.14	David Rd.	Ave. 414	Ella Ave.	E. Side	Offset	1/4"		5
Orosi	P.15	David Rd.	Ave. 414	Ella Ave.	E. Side	Broken Sidewalk	2	Poor Condition	5
Orosi	P.19	David Rd.	Ave. 414	Ella Ave.	W. Side	Cross Slope	353	2.4%-4.9%	5
Orosi	P.20	David Rd.	Ave. 414	Ella Ave.	W. Side	Offset	1"		5
Orosi	P.21	David Rd.	Ave. 414	Ella Ave.	W. Side	Broken Sidewalk	8	Poor Condition	5
Orosi	P.22	David Rd.	Ave. 414	Ella Ave.	W. Side	Gap	40	Single property	5
Orosi	P.23	David Rd.	Ave. 414	Ella Ave.	W. Side	Gap	98	Multiple properties	5
Orosi	P.7	David Rd.	Ave. 414	Ella Ave.	E. Side	Gap	33	Single property	5
Orosi	P.8	David Rd.	Ave. 414	Ella Ave.	E. Side	Obstruction	1.5	Mailbox	5
Orosi	P.9	David Rd.	Ave. 414	Ella Ave.	E. Side	Broken Sidewalk	16	Poor Condition	5
Orosi	Q.16	David Rd.	Ave. 413	Luxor Ave.	W. Side	Cross Slope	17	3.0%-4.2%	5
Orosi	Q.17	David Rd.	Ave. 413	Luxor Ave.	W. Side	Obstruction	2.1	Mailbox	5
Orosi	Q.18	David Rd.	Ave. 413	Luxor Ave.	W. Side	Gap	123	Multiple properties	5
Orosi	Q.2	Ave. 414	Rd. 124	David Rd.	N. Side	Gap	70	Single property	5
Orosi	Q.20	Luxor Ave.	Rd. 124	David Rd.	S. Side	Gap	124	Multiple properties	5
Orosi	Q.21	Luxor Ave.	Rd. 124	David Rd.	S. Side	Obstruction	1.9	5 Mailboxes	5
Orosi	Q.22	Luxor Ave.	Rd. 124	David Rd.	S. Side	Cross Slope	43	3.6%-3.9%	5
Orosi	Q.23	Luxor Ave.	Rd. 124	David Rd.	S. Side	Gap	53	Single property	5
Orosi	Q.24	Luxor Ave.	Rd. 124	David Rd.	S. Side	Gap	50	Single property	5
Orosi	Q.25	Luxor Ave.	Rd. 124	David Rd.	S. Side	Offset	1"		5
Orosi	Q.26	Luxor Ave.	Rd. 124	David Rd.	S. Side	Gap	45	Single property	5
Orosi	Q.27	Luxor Ave.	Rd. 124	David Rd.	S. Side	Broken Sidewalk	36	Poor Condition	5
Orosi	Q.28	Luxor Ave.	Rd. 124	David Rd.	S. Side	Broken Sidewalk	142	Poor Condition	5
Orosi	Q.29	Luxor Ave.	Rd. 124	David Rd.	S. Side	Gap	95	Multiple properties	5
Orosi	Q.3	Ave. 414	Rd. 124	David Rd.	Both Sides	Driveway	22	12	5
Orosi	Q.33	David Rd.	Luxor Ave.	Ave. 414	W. Side	Cross Slope	225	2.6%-6.2%	5
Orosi	Q.34	David Rd.	Luxor Ave.	Ave. 414	W. Side	Obstruction	1.5	Mailbox	5
Orosi	Q.35	Luxor Ave.	Rd. 124	David Rd.	Both Sides	Driveway	22	13	5
Orosi	Q.4	Ave. 414	Rd. 124	David Rd.	N. Side	Cross Slope	50	2.5%-4.1%	5
Orosi	Q.5	Ave. 414	Rd. 124	David Rd.	N. Side	Broken Sidewalk	2	Poor Condition	5
Orosi	Q.6	Ave. 414	Rd. 124	David Rd.	N. Side	Gap	158	Multiple properties	5
Orosi	S.22	Rd. 124	Ash Ave.	Aceves Ave.	W. Side	Broken Sidewalk	8	Poor Condition	5
Orosi	S.23	Rd. 124	Ash Ave.	Aceves Ave.	W. Side	Broken Sidewalk	12	Poor Condition	5
Orosi	S.24	Rd. 124	Ash Ave.	Aceves Ave.	W. Side	Broken Sidewalk	4	Poor Condition	5
Orosi	S.25	Rd. 124	Ash Ave.	Aceves Ave.	W. Side	Offset	1/2"		5
Orosi	S.28	Rd. 124	Aceves Ave.	Ave. 413	W. Side	Driveway	38	1	5
Orosi	S.29	Rd. 124	Aceves Ave.	Ave. 413	W. Side	Offset	1.5"		5
Orosi	S.30	Rd. 124	Aceves Ave.	Ave. 413	W. Side	End of Sidewalk			5
Orosi	T.1	Rd. 120	Ave. 408	Aceves Ave.	E. Side	End of sidewalk			5
Orosi	T.10	Wilma Rd.	Ash Ave.	Albert Ave.	W. Side	Cross Slope	180	2.8%-4.5%	5
Orosi	T.12	Albert Ave.	Richau St.	Wilma Rd.	S. Side	Cross Slope	80	2.8%-3.2%	5
Orosi	T.13	Albert Ave.	Richau St.	Wilma Rd.	Both Sides	Driveway	22	22	5
Orosi	T.14	Albert Ave.	Richau St.	Wilma Rd.	S. Side	Cross Slope	35	2.9%-3.6%	5
Orosi	T.18	Wilma Rd.	Albert Ave.	Aceves Ave.	W. Side	Cross Slope	20	2.6%-4.1%	5
Orosi	T.20	Aceves Ave.	Richau St.	Wilma Rd.	Both Sides	Driveway	22	22	5
Orosi	T.21	Aceves Ave.	Richau St.	Wilma Rd.	S. Side	Cross Slope	30	3.2%-3.5%	5
Orosi	T.4	Richau St.	Ash Ave.	Aceves Ave.	Both Sides	Driveway	22	5	5
Orosi	T.5	Richau St.	Richau St.	Wilma Rd.	W. Side	End of sidewalk			5
Orosi	T.7	Ash Ave.	Richau St.	Wilma Rd.	N. Side	Cross Slope	30	3.3%-3.5%	5
Orosi	T.8	Ash Ave.	Richau St.	Wilma Rd.	Both Sides	Driveway	22	10	5
Orosi	U.10	Olympic St.	Ash Ave.	Albert Ave.	W. Side	Cross Slope	35	2.6%-3.9%	5
Orosi	U.11	Olympic St.	Ash Ave.	Albert Ave.	W. Side	Driveway	30	1	5
Orosi	U.12	Olympic St.	Ash Ave.	Albert Ave.	W. Side	Cross Slope	40	2.8%-3.2%	5
Orosi	U.14	Ash Ave.	Wilma Rd.	Olympic St.	N. Side	Cross Slope	92	2.8%-3.7%	5
Orosi	U.15	Ash Ave.	Wilma Rd.	Olympic St.	Both Sides	Driveway	22	8	5
Orosi	U.18	Albert Ave.	Wilma Rd.	Olympic St.	S. Side	Cross Slope	30	4.1%-4.3%	5
Orosi	U.19	Albert Ave.	Wilma Rd.	Olympic St.	Both Sides	Driveway	22	22	5
Orosi	U.2	Aceves Ave.	Wilma Rd.	Olympic St.	N. Side	Cross Slope	50	2.6%-3.4%	5
Orosi	U.20	Albert Ave.	Wilma Rd.	Olympic St.	N. Side	Cross Slope	30	2.4%-3.4%	5
Orosi	U.3	Aceves Ave.	Wilma Rd.	Olympic St.	Both Sides	Driveway	22	22	5
Orosi	U.7	Olympic St.	Albert Ave.	Aceves Ave.	N. Side	Cross Slope	40	2.4%-4.0%	5
Orosi	V. 30	Albert Ave.	Olympic St.	Birch Rd.	N. Side	Cross Slope	22	2.4%-3.4%	5
Orosi	V.10	Birch Rd.	Ash Ave.	Albert Ave.	E. Side	Cross Slope	22	2.4%-3.5%	5
Orosi	V.11	Birch Rd.	Ash Ave.	Albert Ave.	E. Side	Broken Sidewalk	2	Poor Condition	5
Orosi	V.14	Ash Ave.	Olympic St.	Birch Rd.	N. Side	Offset	1"		5
Orosi	V.15	Ash Ave.	Olympic St.	Birch Rd.	Both Sides	Driveway	22	9	5
Orosi	V.16	Ash Ave.	Olympic St.	Birch Rd.	N. Side	Cross Slope	25	2.4%-3.4%	5
Orosi	V.18	Olympic St.	Ash Ave.	Albert Ave.	E. Side	Offset	1/2"		5
Orosi	V.19	Olympic St.	Ash Ave.	Albert Ave.	E. Side	Cross Slope	78	2.8%-3.2%	5
Orosi	V.2	Aceves Ave.	Olympic St.	Birch Rd.	N. Side	Cross Slope	71	2.4%-4.6%	5
Orosi	V.21	Albert Ave.	Olympic St.	Birch Rd.	Both Sides	Driveway	22	24	5
Orosi	V.22	Albert Ave.	Olympic St.	Birch Rd.	S. Side	Offset	1/2"		5
Orosi	V.24	Birch Rd.	Ash Ave.	Albert Ave.	W. Side	Cross Slope	85	2.8%-4.5%	5
Orosi	V.26	Albert Ave.	Olympic St.	Birch Rd.	N. Side	Cross Slope	192	2.7%-5.0%	5
Orosi	V.27	Albert Ave.	Olympic St.	Birch Rd.	N. Side	Offset	3/4"		5
Orosi	V.28	Albert Ave.	Olympic St.	Birch Rd.	N. Side	Broken Sidewalk	4	Poor Condition	5
Orosi	V.3	Aceves Ave.	Olympic St.	Birch Rd.	Both Sides	Driveway	22	26	5
Orosi	V.32	Olympic St.	Albert Ave.	Aceves Ave.	E. Side	Cross Slope	35	2.6%-3.2%	5
Orosi	V.34	Aceves Ave.	Olympic St.	Birch Rd.	S. Side	Cross Slope	78	2.5%-5.3%	5
Orosi	V.35	Aceves Ave.	Olympic St.	Birch Rd.	S. Side	Offset	1/2"	Tripping hazard	5
Orosi	V.36	Aceves Ave.	Olympic St.	Birch Rd.	S. Side	Cross Slope	32	2.7%-4.9%	5
Orosi	V.38	Birch Rd.	Albert Ave.	Aceves Ave.	W. Side	Cross Slope	88	2.6%-4.0%	5
Orosi	V.4	Aceves Ave.	Olympic St.	Birch Rd.	N. Side	Broken Sidewalk	8	Poor Condition	5
Orosi	V.5	Aceves Ave.	Birch Rd.	Rd. 124	N. Side	Broken Sidewalk	2	Poor Condition	5
Orosi	V.6	Aceves Ave.	Birch Rd.	Rd. 124	S. Side	Broken Sidewalk	10	Poor Condition	5
Orosi	V.7	Aceves Ave.	Birch Rd.	Rd. 124	S. Side	Cross Slope	40	2.5%-3.6%	5

Sorted by Priority

Path of Travel Inventory

Orosi	V.9	Birch Rd.	Ash Ave.	Aceves Ave.	E. Side	Driveway	22	7	5
Orosi	W.1	Aceves Ave.	Rd. 124	Frances Dr.	N. Side	Cross Slope	26	2.8%-3.2%	5
Orosi	W.10	Albert Ave.	Frances Dr.	David Rd.	Both Sides	Driveway	19	15	5
Orosi	W.13	Albert Ave.	Rancho Ct.	Central Dr.	S. Side	Gap	162	Multiple properties	5
Orosi	W.16	Albert Ave.	Frances Rd.	Rancho Ct.	S. Side		105	Single property	5
Orosi	W.18	Frances Rd.	Edward Ave.	Albert Ave.	E. Side	Obstruction	2.4	4 Mailboxes	5
Orosi	W.19	Frances Rd.	Edward Ave.	Albert Ave.	E. Side	Gap	90	Single property	5
Orosi	W.2	Aceves Ave.	Rd. 124	David Rd.	Both Sides	Driveway	19	28	5
Orosi	W.20	Frances Rd.	Edward Ave.	Aceves Ave.	E. Side	Driveway	19	14	5
Orosi	W.21	Frances Rd.	Edward Ave.	Albert Ave.	E. Side	Cross Slope	35	5.6%-6.1%	5
Orosi	W.22	Frances Rd.	Edward Ave.	Albert Ave.	E. Side	Gap	106	Multiple properties	5
Orosi	W.25	Frances Rd.	Edward Ave.	Albert Ave.	W. Side	Gap	202	Multiple Properties	5
Orosi	W.26	Frances Rd.	Edward Ave.	Aceves Ave.	W. Side	Broken Sidewalk	4	Poor Condition	5
Orosi	W.27	Frances Rd.	Edward Ave.	Aceves Ave.	W. Side	Obstruction	2.5	6 Mailboxes	5
Orosi	W.28	Frances Rd.	Edward Ave.	Aceves Ave.	W. Side	Offset	1"	Drain pipe	5
Orosi	W.29	Frances Rd.	Albert Ave.	Aceves Ave.	W. Side	Broken Sidewalk	4	Poor Condition	5
Orosi	W.3	Aceves Ave.	Rd. 124	David Rd.	N. Side	Obstruction	2.5	8 Mailboxes	5
Orosi	W.31	Aceves Ave.	Rd. 124	Frances Dr.	S. Side	Offset	1/4"		5
Orosi	W.33	Aceves Ave.	Frances Dr.	David Rd.	S. Side	Obstruction	2.8	6 Mailboxes	5
Orosi	W.34	Aceves Ave.	Frances Dr.	David Rd.	S. Side	Offset	1"	3 offsets	5
Orosi	W.36	Aceves Ave.	Frances Dr.	David Rd.	S. Side	Offset	1/2"	2 offsets	5
Orosi	W.38	David Rd.	Albert Ave.	Aceves Ave.	W. Side	Gap	82	Single property	5
Orosi	W.4	Aceves Ave.	Rd. 124	Frances Dr.	N. Side	Broken Sidewalk	8	Poor Condition	5
Orosi	W.41	Albert Ave.	Frances Dr.	David Rd.	N. Side	Obstruction	2.6	7 Mailboxes	5
Orosi	W.42	Albert Ave.	Central Dr.	David Rd.	N. Side	Gap	245	Multiple properties	5
Orosi	W.47	Frances Rd.	Albert Ave.	Aceves Ave.	E. Side	Cross Slope	30	2.5%-5.1%	5
Orosi	W.48	Central Dr.	Ash Ave.	Albert Ave.	E. Side	Offset	1"		5
Orosi	W.49	Central Dr.	Ash Ave.	Albert Ave.	E. Side	Cross Slope	35	2.7%-3.6%	5
Orosi	W.5	Aceves Ave.	Rd. 124	David Rd.	N. Side	Broken Sidewalk	4	Poor Condition	5
Orosi	W.50	Central Dr.	Ash Ave.	Albert Ave.	Both Sides	Driveway	19	4	5
Orosi	W.51	Ash Ave.	Rancho Ct.	David Rd.	Both Sides	Driveway	23	20	5
Orosi	W.52	David Rd.	DEAD END	Ash Ave.	Both Sides	Driveway	23	10	5
Orosi	W.53	Edward Ave.	Rd. 124	Edward Ave.	S. Side	Gap	65	Single property	5
Orosi	W.54	Edward Ave.	Rd. 124	Edward Ave.	Both Sides	Driveway	19	20	5
Orosi	W.55	Edward Ave.	Rd. 124	Edward Ave.	S. Side	Cross Slope	40	2.8%-3.1%	5
Orosi	W.56	Edward Ave.	Rd. 124	Edward Ave.	N. Side	Cross Slope	58	2.5%-3.5%	5
Orosi	W.57	Ash Ave.	Rancho Ct.	David Rd.	S. Side	Broken Sidewalk	2	Poor Condition	5
Orosi	W.58	Rancho Ct.	Ash Ave.	Albert Ave.	W. Side	Gap	34	Single property	5
Orosi	W.59	Rancho Ct.	Ash Ave.	Albert Ave.	E. Side	Offset	1.5"	Construction joint	5
Orosi	W.6	David Rd.	Albert Ave.	Aceves Ave.	E. Side	Offset	1"	Utility Box	5
Orosi	W.61	Central Dr.	Ash Ave.	Albert Ave.	W. Side	Gap	34	Single property	5
Orosi	W.62	Rancho Ct.	Ash Ave.	Albert Ave.	Both Sides	Driveway	19	8	5
Orosi	W.7	David Rd.	Albert Ave.	Aceves Ave.	Both Sides	Driveway	19	3	5
Orosi	W.8	David Rd.	Albert Ave.	Aceves Ave.	E. Side	Obstruction	2.4	4 Mailboxes	5
Orosi	W.9	Albert Ave.	Central Dr.	David Rd.	S. Side	Broken Sidewalk	4	Poor Condition	5
Orosi	X.19	Beinhorn Rd.	Ella Ave.	Ave. 414	E. Side	Cross Slope	285	2.5-5.4%	5
Orosi	X.20	Beinhorn Rd.	Ella Ave.	Ave. 414	E. Side	Gap	52	Single property	5
Orosi	X.21	Beinhorn Rd.	Ella Ave.	Ave. 414	E. Side	Driveway	18	19	5
Orosi	X.22	Beinhorn Rd.	Ella Ave.	Ave. 414	E. Side	Gap	4	Single property	5
Orosi	X.23	Beinhorn Rd.	Ella Ave.	Ave. 414	E. Side	Broken Sidewalk	4	Extremely Poor Condition	5
Orosi	X.24	Beinhorn Rd.	Ella Ave.	Ave. 414	E. Side	Offset	1.5"		5
Orosi	X.25	Beinhorn Rd.	Ella Ave.	Ave. 414	E. Side	Gap	207	Multiple Properties	5
Orosi	X.27	Beinhorn Rd.	Ella Ave.	Ave. 414	E. Side	Offset	1/2"		5
Orosi	X.29	Beinhorn Rd.	Ella Ave.	Ave. 414	E. Side	Obstruction	2.8	2	5
Orosi	X.30	Beinhorn Rd.	Ella Ave.	Ave. 414	W. Side	Offset	1/4"		5
Orosi	X.31	Beinhorn Rd.	Ave. 414	Cul de Sac	W. Side	Cross Slope	40	2.5-3.3%	5
Orosi	X.33	Ave. 414	Rd.127	Beinhorn Rd.	S. Side	Offset	1/2"		5
Orosi	X.34	Ave. 414	Rd. 127	Beinhorn Rd.	S. Side	Gap	140	Single property	5
Orosi	X.36	Ave. 414	Rd. 127	Beinhorn Rd.	N. Side	Driveway	28	3	5
Orosi	X.38	Beinhorn Rd.	Ella Ave.	Ave. 414	W. Side	Obstruction	2.5	Power Pole	5
Orosi	X.39	Beinhorn Rd.	Ella Ave.	Ave. 414	W. Side	Cross Slope	192	2.5-4.4%	5
Orosi	X.40	Beinhorn Rd.	Ella Ave.	Ave. 414	W. Side	Gap	72	Single property	5
Orosi	X.41	Beinhorn Rd.	Ella Ave.	Ave. 414	W. Side	Gap	234	Multiple properties	5
Orosi	Y.10	Risley Ave.	Rd. 130	Rd. 128	N. Side	Obstruction	2.6	4	5
Orosi	Y.11	Risley Ave.	Rd. 130	Rd. 128	N. Side	Gap	34	Single Property	5
Orosi	Y.12	Risley Ave.	Rd. 130	Rd. 128	N. Side	Broken Sidewalk	57	Poor Condition	5
Orosi	Y.13	Risley Ave.	Rd. 130	Rd. 128	N. Side	Gap	160	Multiple Properties	5
Orosi	Y.14	Risley Ave.	Rd. 130	Rd. 128	N. Side	Obstruction	55	Sidewalk Width 3.6'	5
Orosi	Y.15	Risley Ave.	Rd. 130	Rd. 128	N. Side	Gap	140	Multiple Properties	5
Orosi	Y.17	Ave. 415	Rd. 130	Rd. 128	S. Side	Gap	113	Single Property	5
Orosi	Y.18	Ave. 415	Rd. 130	Rd. 128	S. Side	Obstruction	2.3	Mailbox	5
Orosi	Y.19	Ave. 415	Rd. 130	Rd. 128	S. Side	Driveway	22	4	5
Orosi	Y.2	Ella Ave.	Mueller	Rd. 128	S. Side	Gap	250	Multiple Properties	5
Orosi	Y.20	Ave. 415	Rd. 130	Rd. 128	S. Side	Cross Slope	41	3.1-3.5%	5
Orosi	Y.21	Ave. 415	Rd. 130	Rd. 128	S. Side	Gap	70	Single Property	5
Orosi	Y.22	Ave. 415	Rd. 130	Rd. 128	S. Side	Broken Sidewalk	2	Poor Condition	5
Orosi	Y.3	Ella Ave.	Mueller	Rd. 128	Both Sides	Driveway	22	4	5
Orosi	Y.4	Ella Ave.	Mueller	Rd. 128	S. Side	Obstruction	2.6	Power Pole	5
Orosi	Y.5	Ella Ave.	Mueller	Rd. 128	S. Side	Gap	4	Single property	5
Orosi	Y.6	Ella Ave.	Mueller	Rd. 128	S. Side	Gap	300	Multiple Properties	5
Orosi	Y.8	Risley Ave.	Rd. 130	Rd. 128	N. Side	Gap	200	Multiple Properties	5
Orosi	Y.9	Risley Ave.	Rd. 130	Rd. 128	Both Sides	Driveway	22	7	5
Orosi	Z.1	Ave. 414	Rd. 130	Rd. 128	N. Side	Driveway	25	4	5
Orosi	Z.10	Rd. 130	Ave. 414	Ave. 412	W. Side	Driveway	18	9	5
Orosi	Z.11	Rd. 130	Ave. 414	Ave. 412	W. Side	Obstruction	2.5	2 Mailboxes	5
Orosi	Z.12	Rd. 130	Ave. 414	Ave. 412	W. Side	Offset	1"		5
Orosi	Z.13	Rd. 130	Ave. 414	Ave. 412	W. Side	End of sidewalk	-		5
Orosi	Z.2	Ave. 414	Rd. 130	Rd. 128	N. Side	Cross Slope	100	2.4-5.3%	5
Orosi	Z.3	Ave. 414	Rd. 130	Rd. 128	N. Side	End of sidewalk	-		5
Orosi	Z.4	Ave. 414	Rd. 130	Rd. 128	S. Side	End of sidewalk	-		5
Orosi	Z.5	Ave. 414	Rd. 130	Rd. 128	S. Side	Cross Slope	285	2.2-4.2%	5
Orosi	Z.6	Ave. 414	Rd. 130	Rd. 128	W. Side	Driveway	18	6	5
Orosi	Z.8	Rd. 130	Ave. 414	Ave. 412	W. Side	Cross Slope	168	2.8-4.5%	5
Orosi	Z.9	Rd. 130	Ave. 414	Ave. 412	W. Side	Gap	130	Single Property	5
Paterson Tract	A.1	Manota Ct.	Ave. 320	Dead End	E. Side	Driveway	23	1	5
Paterson Tract	A.10	Ave 320	Elbow Ct.	Rd. 124	N. Side	Cross Slope	214	2.6%-3.5%	5
Paterson Tract	A.16	Ave 320	Rd. 124	Sierra View Rd.	S. Side	Cross Slope	141	3.0%-3.6%	5
Paterson Tract	A.17	Ave 320	Rd. 124	Sierra View Rd.	Both sides	Driveway	22	9	5
Paterson Tract	A.18	Ave 320	Rd. 124	Sierra View Rd.	S. Side	Obstruction	2.2	2 Mailboxes	5
Paterson Tract	A.19	Ave 320	Rd. 124	Sierra View Rd.	Both sides	Driveway	26	6	5
Paterson Tract	A.2	Manota Ct.	Ave. 320	Dead End	E. Side	Cross Slope	34	3.30%	5

Sorted by Priority

Path of Travel Inventory

Paterson Tract	A.20	Ave 320	Rd. 124	Sierra View Rd.	S. Side	Offset	1.5"		5
Paterson Tract	A.21	Ave 320	Rd. 124	Sierra View Rd.	S. Side	Obstruction	2.5	Mailbox	5
Paterson Tract	A.22	Ave 320	Rd. 124	Sierra View Rd.	S. Side	Driveway	16	2	5
Paterson Tract	A.24	Sierra View Rd.	Marlin Ave.	Ave. 320	W. Side	Gap	525	Multiple properties	5
Paterson Tract	A.26	Marlin Ave.	Rd. 124	Sierra View Rd.	N. Side	Gap	681	Multiple properties	5
Paterson Tract	A.27	Marlin Ave.	Rd. 124	Sierra View Rd.	N. Side	Obstruction	2.2	Mailbox	5
Paterson Tract	A.28	Marlin Ave.	Rd. 124	Sierra View Rd.	Both sides	Driveway	22	6	5
Paterson Tract	A.29	Marlin Ave.	Rd. 124	Sierra View Rd.	Both sides	Driveway	34	10	5
Paterson Tract	A.30	Marlin Ave.	Rd. 124	Sierra View Rd.	N. Side	Cross Slope	228	2.4%-7.0%	5
Paterson Tract	A.31	Marlin Ave.	Rd. 124	Sierra View Rd.	N. Side	Offset	2"		5
Paterson Tract	A.32	Marlin Ave.	Rd. 124	Sierra View Rd.	N. Side	Gap	290	Multiple properties	5
Paterson Tract	A.33	Marlin Ave.	Rd. 124	Sierra View Rd.	N. Side	Gap	91	Single Property	5
Paterson Tract	A.34	Marlin Ave.	Rd. 124	Sierra View Rd.	S. Side	Cross Slope	372	3.0%-9.3%	5
Paterson Tract	A.35	Marlin Ave.	Rd. 124	Sierra View Rd.	S. Side	Driveway	40	1	5
Paterson Tract	A.36	Marlin Ave.	Rd. 124	Sierra View Rd.	S. Side	Gap	145	Single Property	5
Paterson Tract	A.37	Marlin Ave.	Rd. 124	Sierra View Rd.	S. Side	Obstruction	2.2	Mailbox	5
Paterson Tract	A.38	Marlin Ave.	Rd. 124	Sierra View Rd.	S. Side	Obstruction	2	Mailbox	5
Paterson Tract	A.39	Marlin Ave.	Rd. 124	Sierra View Rd.	S. Side	Driveway	36	2	5
Paterson Tract	A.5	Ave 320	Manota Ct.	Elbow Ct.	N. Side	Cross Slope	184	2.2%-3.5%	5
Paterson Tract	A.6	Ave 320	Manota Ct.	Elbow Ct.	N. Side	Driveway	22	2	5
Paterson Tract	A.7	Ave 320	Manota Ct.	Elbow Ct.	N. Side	Cross Slope	30	3.80%	5
Pixley	A.10	E. Carol Ave.	Walnut St.	School St.	N. Side	Cross slope	36	2.3-4.4%	5
Pixley	A.11	E. Carol Ave.	Walnut St.	School St.	N. Side	Broken Sidewalk	8	Poor Condition	5
Pixley	A.13	Walnut St.	Carol Ave.	Court Ave.	E. Side	Offset	1/4"		5
Pixley	A.14	Walnut St.	Carol Ave.	Court Ave.	E. Side	Cross slope	65	2.8-3.2%	5
Pixley	A.36	Walnut St.	Carol Ave.	Court Ave.	W. Side	Cross slope	100	2.9-3.5%	5
Pixley	A.37	Walnut St.	Carol Ave.	Court Ave.	W. Side	Obstruction	0	73' of overgrown vegitation	5
Pixley	A.38	Walnut St.	Carol Ave.	Court Ave.	W. Side	Gap	5	5' gap in sidewalk	5
Pixley	A.39	Walnut St.	Carol Ave.	Court Ave.	W. Side	Offset	1/2"		5
Pixley	A.41	E. Carol Ave.	Walnut St.	School St.	S. Side	Cross slope	92	2.2-4.1%	5
Pixley	A.42	E. Carol Ave.	Walnut St.	School St.	S. Side	Offset	1/4"		5
Pixley	A.43	E. Carol Ave.	Walnut St.	School St.	S. Side	Broken Sidewalk	8	Poor Condition	5
Pixley	A.44	E. Carol Ave.	Walnut St.	School St.	S. Side	Broken Sidewalk	8	Poor Condition	5
Pixley	A.45	E. Carol Ave.	Walnut St.	School St.	S. Side	Broken Sidewalk	8	Poor Condition	5
Pixley	A.46	E. Carol Ave.	Walnut St.	School St.	S. Side	Cross Slope	26	3.2-3.5%	5
Pixley	A.47	E. Carol Ave.	Walnut St.	School St.	S. Side	Broken Sidewalk	20	Poor Condition	5
Pixley	A.6	E. Carol Ave.	Walnut St.	School St.	N. Side	Cross slope	75	3.0-4.5%	5
Pixley	A.7	E. Carol Ave.	Walnut St.	School St.	N. Side	Offset	1/2"		5
Pixley	A.8	E. Carol Ave.	Walnut St.	School St.	N. Side	Offset	3/4"		5
Pixley	A.9	E. Carol Ave.	Walnut St.	School St.	N. Side	Offset	1/2"		5
Pixley	B.1	S Walnut St.	Sarah Ave.	Carol Ave.	E. Side	Broken Sidewalk	8	Poor Condition	5
Pixley	B.13	Holste Ave.	Walnut St.	School St.	S. Side	Obstruction	2.3	Mail box	5
Pixley	B.14	Holste Ave.	Walnut St.	School St.	Both sides	Driveway	22	7	5
Pixley	B.15	Holste Ave.	Walnut St.	School St.	S. Side	Gap	44	Single property	5
Pixley	B.16	Holste Ave.	Walnut St.	School St.	S. Side	Cross Slope	58	2.9-5.5%	5
Pixley	B.17	Holste Ave.	Walnut St.	School St.	S. Side	Gap	190	Multiple properties	5
Pixley	B.19	Walnut St.	Dianna Ave.	Holste Ave.	E. Side	Gap	133	Multiple properties	5
Pixley	B.2	S Walnut St.	Sarah Ave.	Carol Ave.	E. Side	Gap	130	Multiple properties	5
Pixley	B.21	Dianna Ave.	Walnut St.	School St.	N. Side	Cross Slope	28	3.0-4.0%	5
Pixley	B.22	Dianna Ave.	Walnut St.	School St.	Both sides	Driveway	22	14	5
Pixley	B.23	Dianna Ave.	Walnut St.	School St.	N. Side	Cross Slope	30	2.9-3.4%	5
Pixley	B.25	School St.	Dianna Ave.	Holste Ave.	W. Side	Gap	78	Multiple properties	5
Pixley	B.26	School St.	Dianna Ave.	Holste Ave.	W. Side	Cross Slope	84	2.3-4.4%	5
Pixley	B.4	Sarah Ave.	Walnut St.	School St.	N. Side	Gap	105	Multiple properties	5
Pixley	B.5	Sarah Ave.	Walnut St.	School St.	Both sides	Driveway	22	8	5
Pixley	B.6	Sarah Ave.	Walnut St.	School St.	N. Side	Cross Slope	40	3.2-5.6%	5
Pixley	B.7	Sarah Ave.	Walnut St.	School St.	N. Side	Gap	260	Multiple properties	5
Pixley	B.9	School St.	Sarah Ave.	Carol Ave.	W. Side	Gap	118	Multiple properties	5
Pixley	C.1	Walnut St.	Carla Ave.	Dianna Ave.	E. Side	Offset	1/4"		5
Pixley	C.11	Carla Ave.	Walnut St.	School St.	S. Side	Offset	1/2"		5
Pixley	C.12	Carla Ave.	Walnut St.	School St.	S. Side	Offset	1/4"		5
Pixley	C.13	Carla Ave.	Walnut St.	School St.	S. Side	Cross slope	68	3.3-4.6%	5
Pixley	C.15	Walnut St.	Joanne Ave.	Carla Ave.	E. Side	Cross slope	107	3.1-6.7%	5
Pixley	C.16	Walnut St.	Joanne Ave.	Carla Ave.	E. Side	Gap	95	Multiple properties	5
Pixley	C.18	Joanne Ave.	Walnut St.	School St.	N. Side	Cross slope	40	3.0-3.5%	5
Pixley	C.19	Joanne Ave.	Walnut St.	School St.	N. Side	Offset	2"		5
Pixley	C.2	Walnut St.	Carla Ave.	Dianna Ave.	E. Side	Offset	1/2"		5
Pixley	C.20	Joanne Ave.	Walnut St.	School St.	N. Side	Offset	1/2"		5
Pixley	C.21	Joanne Ave.	Walnut St.	School St.	N. Side	Cross slope	47	3.20%	5
Pixley	C.22	Joanne Ave.	Walnut St.	School St.	N. Side	Offset	1.5"		5
Pixley	C.23	Joanne Ave.	Walnut St.	School St.	N. Side	Obstruction	2.3	Mail box	5
Pixley	C.25	Joanne Ave.	Joanne Ave.	Carla Ave.	W. Side	Obstruction	2	Sidewalk Width 2'	5
Pixley	C.27	Joanne Ave.	Walnut St.	School St.	S. Side	Broken Sidewalk	19	Poor Condition	5
Pixley	C.28	Joanne Ave.	Walnut St.	School St.	S. Side	Cross slope	105	2.2-6.8%	5
Pixley	C.29	Joanne Ave.	Walnut St.	School St.	S. Side	Cross slope	53	3.20%	5
Pixley	C.3	Walnut St.	Carla Ave.	Dianna Ave.	E. Side	Cross slope	118	2.8-4.3%	5
Pixley	C.4	Walnut St.	Carla Ave.	Dianna Ave.	E. Side	Offset	1/2"		5
Pixley	C.6	Carla Ave	Walnut St.	School St.	Both sides	Driveway	22	18	5
Pixley	C.8	School St.	Carla Ave.	Dianna Ave.	W. Side	Cross slope	250	2.4-3.7%	5
Pixley	C.9	School St.	Carla Ave.	Dianna Ave.	W. Side	Offset	1/2"		5
Pixley	D.10	Maple St.	Terra Bella Ave.	Lavonia Ave.	E. Side	Driveway	30	1	5
Pixley	D.11	Maple St.	Terra Bella Ave.	Lavonia Ave.	E. Side	Gap	129	Multiple properties	5
Pixley	D.3	Maple St.	Lavonia Ave.	Joanne Ave.	E. Side	Gap	125	Multiple properties	5
Pixley	D.4	E Lavonia Ave	Maple St.	Elm St.	Both sides	Driveway	22	21	5
Pixley	D.5	E Lavonia Ave	Maple St.	Elm St.	N. Side	Cross slope	65	2.9-3.6%	5
Pixley	D.7	Elm St.	Lavonia Ave.	Joanne Ave.	W. Side	Cross slope	45	2.5-3.3%	5
Pixley	D.9	Maple St.	Terra Bella Ave.	Lavonia Ave.	E. Side	Cross slope	40	2.4-3.4%	5
Pixley	E.10	Pine St.	McCreary Ave.	Davis St.	E. Side	Offset	1/4"		5
Pixley	E.14	McCreary Ave.	Pine St.	Maple St.	N. Side	Cross slope	82	3.0-4.0%	5
Pixley	E.15	McCreary Ave.	Pine St.	Maple St.	Both sides	Driveway	22	14	5
Pixley	E.16	McCreary Ave.	Pine St.	Maple St.	N. Side	Cross slope	40	2.7-3.4%	5
Pixley	E.17	McCreary Ave.	Pine St.	Maple St.	N. Side	Cross slope	40	2.9-4.1%	5
Pixley	E.18	McCreary Ave.	Pine St.	Maple St.	N. Side	Cross slope	107	3.0-4.0%	5
Pixley	E.21	McCreary Ave.	Pine St.	Maple St.	S. Side	Cross slope	110	2.6-4.4%	5
Pixley	E.22	McCreary Ave.	Pine St.	Maple St.	S. Side	Offset	1/2"		5
Pixley	E.23	McCreary Ave.	Pine St.	Maple St.	S. Side	Offset	1/4"		5
Pixley	E.24	S Park St.	Joanne Ave.	McCreary Ave.	E. Side	Driveway	20	2	5
Pixley	E.25	S Park St.	Joanne Ave.	McCreary Ave.	E. Side	Cross slope	57	2.7-3.9%	5
Pixley	E.27	Joanne Ave.	Park Dr.	Maple St.	N. Side	Cross slope	60	3.2-3.8%	5
Pixley	E.28	Joanne Ave.	Park Dr.	Maple St.	N. Side	Gap	75	Multiple properties	5
Pixley	E.29	Joanne Ave.	Park Dr.	Maple St.	N. Side	Driveway	22	4	5

Sorted by Priority

Path of Travel Inventory

Pixley	E.30	Joanne Ave.	Park Dr.	Maple St.	N. Side	Gap	80	Multiple properties	5
Pixley	E.31	Joanne Ave.	Park Dr.	Maple St.	N. Side	Broken sidewalk	4	Poor Condition	5
Pixley	E.32	Joanne Ave.	Park Dr.	Maple St.	N. Side	Gap	130	Multiple properties	5
Pixley	E.34	Maple St.	Joanne Ave.	McCreary Ave.	W. Side	Gap	155	Multiple properties	5
Pixley	E.35	Maple St.	Joanne Ave.	McCreary Ave.	W. Side	Driveway	45	1	5
Pixley	E.36	Maple St.	Joanne Ave.	McCreary Ave.	W. Side	Cross slope	30	3.1-3.5%	5
Pixley	E.37	Maple St.	Joanne Ave.	McCreary Ave.	E. Side	Gap	56	Single Property	5
Pixley	E.38	Maple St.	Joanne Ave.	McCreary Ave.	E. Side	Driveway	22	3	5
Pixley	E.39	Maple St.	Joanne Ave.	McCreary Ave.	E. Side	Gap	35	Single property	5
Pixley	E.41	Joanne Ave.	Maple St.	Elm St.	Both sides	Driveway	22	19	5
Pixley	E.44	Elm St.	Joanne Ave.	McCreary Ave.	W. Side	End of sidewalk			5
Pixley	E.46	Maple St.	McCreary Ave.	Davis St.	E. Side	Cross slope	20	3.10%	5
Pixley	E.47	Maple St.	McCreary Ave.	Davis St.	E. Side	Driveway	16	4	5
Pixley	E.48	Maple St.	McCreary Ave.	Davis St.	W. Side	Cross slope	140	2.7-4.1%	5
Pixley	E.49	Maple St.	McCreary Ave.	Davis St.	W. Side	Gap	130	Multiple properties	5
Pixley	E.50	Maple St.	McCreary Ave.	Davis St.	E. Side	Gap	50	Single property	5
Pixley	E.53	Davis St.	Pine St.	Maple St.	S. Side	Driveway	44	1	5
Pixley	E.8	Pine St.	McCreary Ave.	Davis St.	E. Side	Cross slope	149	2.3-4.2%	5
Pixley	E.9	Pine St.	McCreary Ave.	Davis St.	E. Side	Driveway	32	1	5
Pixley	F.4	Ellsworth Ave.	Park Dr.	Pine St.	N. Side	End of sidewalk			5
Pixley	F.6	Pine St.	Ellsworth Ave.	Franklin Ave.	W. Side	Driveway	22	1	5
Pixley	F.7	Pine St.	Ellsworth Ave.	Franklin Ave.	W. Side	End of sidewalk			5
Pixley	G.1	Howard Ave.	Park Dr.	Pine St.	S. Side	End of Sidewalk			5
Pixley	G.2	Howard Ave.	Park Dr.	Pine St.	S. Side	Cross slope	10	3.0-4.0%	5
Pixley	G.3	Howard Ave.	Park Dr.	Pine St.	S. Side	Driveway	35	3	5
Pixley	L.1	Market St.	Terra Bella Ave.	Bradbury Ave.	W. Side	End of sidewalk			5
Pixley	L.2	Market St.	Terra Bella Ave.	Bradbury Ave.	W. Side	Driveway	24	7	5
Pixley	L.3	Market St.	Terra Bella Ave.	Bradbury Ave.	W. Side	Cross slope	95	2.5-3.1%	5
Pixley	L.4	Market St.	Terra Bella Ave.	Bradbury Ave.	W. Side	Gap	36	Single Property	5
Pixley	L.6	Terra Bella Ave.	Ash St.	Market St.	N. Side	End of sidewalk			5
Pixley	M.1	Bradbury Ave.	Cedar St.	Ash St.	N. Side	Gap	87	Multiple properties	5
Pixley	M.11	Bradbury Ave.	Cedar St.	Ash St.	S. Side	Gap	50	Single property	5
Pixley	M.2	Bradbury Ave.	Cedar St.	Ash St.	N. Side	Gap	252	Multiple properties	5
Pixley	M.3	Bradbury Ave.	Cedar St.	Ash St.	Both sides	Driveway	24	12	5
Pixley	M.4	Bradbury Ave.	Cedar St.	Ash St.	N. Side	Cross slope	174	2.3-4.5%	5
Pixley	M.5	Bradbury Ave.	Cedar St.	Ash St.	N. Side	Gap	158	Multiple properties	5
Pixley	M.6	Bradbury Ave.	Cedar St.	Ash St.	S. Side	End of sidewalk			5
Pixley	M.7	Bradbury Ave.	Cedar St.	Ash St.	S. Side	Cross slope	40	3.2-3.4%	5
Pixley	M.8	Bradbury Ave.	Cedar St.	Ash St.	N. Side	Gap	100	Single Property	5
Pixley	N.11	Compton Ave.	Airport St.	Cedar St.	S. Side	Cross slope	205	3.0-4.9%	5
Pixley	N.12	Compton Ave.	Airport St.	Cedar St.	S. Side	End of sidewalk			5
Pixley	N.2	Cedar St.	Terra Bella Ave.	Bradbury Ave.	W. Side	Driveway	25	6	5
Pixley	N.3	Cedar St.	Terra Bella Ave.	Bradbury Ave.	W. Side	End of sidewalk			5
Pixley	N.4	Bradbury Ave.	Airport St.	Cedar St.	S. Side	Offset	1/2"	Utility Cover	5
Pixley	N.5	Bradbury Ave.	Airport St.	Cedar St.	S. Side	End of sidewalk			5
Pixley	N.6	Bradbury Ave.	Airport St.	Cedar St.	N. Side	Cross slope	131	3.1-4.1%	5
Pixley	N.8	Airport St.	Bradbury Ave.	Compton Ave.	E. Side	Cross slope	239	2.3-4.1%	5
Pixley	N.9	Airport St.	Bradbury Ave.	Compton Ave.	E. Side	Driveway	20	5	5
Poplar	C.1	Rd. 190	Ave. 145	Ave. 146	Both sides	Driveway	22	12	5
Poplar	C.2	Rd. 190	Ave. 145	Ave. 146	W. Side	Cross Slope	111	2.8%-3.3%	5
Poplar	C.3	Rd. 190	Ave. 145	Ave. 146	W. Side	Driveway	33	1	5
Poplar	C.4	Walker St.	Ave. 145	Ave. 146	Both sides	Driveway	22	27	5
Poplar	C.5	Walker St.	Ave. 145	Ave. 146	E. Side	Cross Slope	143	2.5%-4.0%	5
Poplar	C.6	Walker St.	Ave. 145	Ave. 146	E. Side	Cross Slope	155	2.3%-3.2%	5
Poplar	C.7	Walker St.	Ave. 145	Ave. 146	W. Side	Cross Slope	173	2.6%-5.8%	5
Poplar	C.8	Walker St.	Ave. 145	Ave. 146	W. Side	Cross Slope	65	2.8%-3.5%	5
Poplar	D.1	Rd. 190	Ave. 146	Ave. 147	W. Side	Cross Slope	95	2.6%-3.9%	5
Poplar	D.2	Rd. 190	Ave. 146	Ave. 147	Both sides	Driveway	22	10	5
Poplar	D.3	Walker St.	Ave. 146	Ave. 147	Both sides	Driveway	22	20	5
Poplar	D.4	Walker St.	Ave. 146	Ave. 147	E. Side	Cross Slope	166	2.3%-3.8%	5
Poplar	D.5	Walker St.	Ave. 146	Ave. 147	W. Side	Cross Slope	176	2.7%-4.2%	5
Poplar	E.1	Rd 190	Tule Ave.	Ave. 148	W. Side	End of sidewalk			5
Poplar	E.10	Ave 147	DEAD END	Walker	N. Side	Cross Slope	35	2.0%-3.2%	5
Poplar	E.11	Ave 147	DEAD END	Walker	S. Side	Cross Slope	56	3.0%-3.6%	5
Poplar	E.15	Walker	Ave. 147	Tule Ave.	E. Side	Cross Slope	142	2.4%-3.9%	5
Poplar	E.16	Walker	Ave. 147	Tule Ave.	E. Side	Driveway	32	1	5
Poplar	E.18	Tule Ave	Walker	Rd. 190	S. Side	Cross Slope	100	2.6%-3.4%	5
Poplar	E.20	Rd 190	Ave. 147	Tule Ave.	Both sides	Driveway	22	10	5
Poplar	E.21	Rd 190	Ave. 147	Tule Ave.	W. Side	Cross Slope	94	2.6%-4.1%	5
Poplar	E.23	Ave 147	Walker	Rd. 190	N. Side	Cross Slope	52	2.8%-3.4%	5
Poplar	E.24	Ave 147	Walker	Rd. 190	S. Side	Cross Slope	145	2.7%-5.5%	5
Poplar	E.3	Tule Ave	DEAD END	Rd. 190	N. Side	Cross Slope	128	2.2%-3.6%	5
Poplar	E.4	Tule Ave	DEAD END	Rd. 190	Both sides	Driveway	21	7	5
Poplar	E.5	Tule Ave	DEAD END	Walker	S. Side	Cross Slope	26	2.2%-3.6%	5
Poplar	E.7	Walker	Ave. 147	Tule Ave.	W. Side	Cross Slope	133	2.2%-6.0%	5
Poplar	E.8	Walker	Ave. 147	Tule Ave.	Both sides	Driveway	22	19	5
Richgrove	A.10	Hernandez Ave	Rowland St.	Rd. 210	N. Side	Cross Slope	132	2.1%-4.2%	5
Richgrove	A.12	Rowland St	Hernandez Ave.	Ave. 8	E. Side	Cross Slope	208	3.0%-3.7%	5
Richgrove	A.13	Rowland St	Hernandez Ave.	Ave. 8	Both sides	Driveway	22	7	5
Richgrove	A.16	Rowland St	Hernandez Ave.	Ave. 8	Both sides	Driveway	22	9	5
Richgrove	A.18	Hernandez Ave	Rowland St.	Rd. 210	S. Side	Cross Slope	53	2.5%-3.7%	5
Richgrove	A.19	Hernandez Ave	Rowland St.	Rd. 210	S. Side	Offset	1/4"		5
Richgrove	A.2	Rd 210	Robles Ct.	Ave. 8	W. Side	Cross Slope	252	3.0%-3.4%	5
Richgrove	A.20	Hernandez Ave	Rowland St.	Rd. 210	S. Side	Cross Slope	164	2.7%-3.3%	5
Richgrove	A.22	Ave 8	Rowland St.	Rd. 210	S. Side	Cross Slope	148	2.6%-3.2%	5
Richgrove	A.23	Ave 8	Rowland St.	Rd. 210	Both sides	Driveway	22	6	5
Richgrove	A.24	Hernandez Ave	Rowland St.	Rd. 210	Both sides	Driveway	22	13	5
Richgrove	A.4	Robles Ct	DEAD END	Rd. 210	Both sides	Cross Slope	125	2.8%-4.9%	5
Richgrove	A.5	Robles Ct	DEAD END	Rd. 210	Both sides	Driveway	22	13	5
Richgrove	A.7	Rd 210	Hernandez Ave.	Roblez Ct.	W. Side	Cross Slope	230	2.3%-3.8%	5
Richgrove	A.9	Hernandez Ave	Rowland St.	Rd. 210	Both sides	Driveway	22	18	5
Richgrove	B.1	Ave 8	Richgrove Dr.	Rowland St.	S. Side	Cross Slope	33	3.7%-4.2%	5
Richgrove	B.2	Ave 8	Richgrove Dr.	Rowland St.	S. Side	Driveway	30	1	5
Richgrove	B.3	Ave 8	Richgrove Dr.	Rowland St.	S. Side	Cross Slope	250	2.4%-3.3%	5
Richgrove	C.1	Rowland St	Guerrero Ave.	Hernandez Ave.	Both sides	Driveway	22	5	5
Richgrove	C.2	Rowland St	Guerrero Ave.	Hernandez Ave.	E. Side	Offset	1/2"		5
Richgrove	C.3	Rowland St	Guerrero Ave.	Hernandez Ave.	E. Side	Cross Slope	105	2.2%-7.2%	5
Richgrove	C.4	Rowland St	Guerrero Ave.	Hernandez Ave.	E. Side	Offset	1/2"		5
Richgrove	C.6	Guerrero Ave	Rowland St.	Rd. 210	N. Side	Cross Slope	99	2.1%-3.3%	5
Richgrove	C.9	Guerrero Ave	Hernandez Ave.	Guerrero Ave.	W. Side	Cross Slope	45	2.2%-3.2%	5
Richgrove	D.10	Espinoza Ave	DEAD END	Rd. 120	N. Side	Cross Slope	34	2.6%-2.6%	5

Sorted by Priority

Path of Travel Inventory

Richgrove	D.12	Espinoza Ave	DEAD END	Rd. 120	S. Side	Cross Slope	16	0.28	5
Richgrove	D.13	Espinoza Ave	DEAD END	Rd. 120	S. Side	Offset	1/2"		5
Richgrove	D.15	Rd 210	Diaz Ave.	Espanoza Ave.	W. Side	Cross Slope	20	0.33	5
Richgrove	D.17	Diaz Ave	DEAD END	Rd. 120	Both sides	Driveway	22	11	5
Richgrove	D.18	Diaz Ave	DEAD END	Rd. 120	N. Side	Cross Slope	106	3.6%-4.5%	5
Richgrove	D.19	Diaz Ave	DEAD END	Rd. 120	S. Side	Cross Slope	63	2.4%-3.3%	5
Richgrove	D.4	Flores Ave	DEAD END	Rd. 120	Both sides	Driveway	22	13	5
Richgrove	D.5	Flores Ave	DEAD END	Rd. 120	S. Side	Cross Slope	31	2.5%-3.8%	5
Richgrove	D.9	Espinoza Ave	DEAD END	Rd. 120	Both sides	Driveway	22	12	5
Richgrove	F.5	Rd 210	Dooley Dr.	Francis Dr.	W. Side	Gap	340	Multiple properties	5
Strathmore	B.10	Ward Ave.	Ave. 198	Harper Ave.	E. Side	Cross Slope	85	2.3%-4.7%	5
Strathmore	B.12	Ave. 198	Ward Ave.	Meredith Dr.	N. Side	Gap	182	Multiple properties	5
Strathmore	B.13	Ave. 198	Ward Ave.	Meredith Dr.	Both sides	Driveway	22	10	5
Strathmore	B.14	Ave. 198	Ward Ave.	Meredith Dr.	N. Side	Cross Slope	200	2.6%-8.2%	5
Strathmore	B.16	Meredith Dr.	Preston Ave.	Ave. 198	E. Side	Broken Sidewalk	215	Poor Condition	5
Strathmore	B.17	Meredith Dr.	Preston Ave.	Ave. 198	E. Side	Broken Sidewalk	230	Poor Condition	5
Strathmore	B.2	Meredith Dr.	Ave. 198	Harper Ave.	W. Side	Cross Slope	62	2.7%-3.3%	5
Strathmore	B.4	Harper Ave.	Ward Ave.	Meredith Dr.	S. Side	Gap	295	Multiple properties	5
Strathmore	B.5	Harper Ave.	Ward Ave.	Meredith Dr.	S. Side	Cross Slope	80	2.7%-4.0%	5
Strathmore	B.6	Harper Ave.	Ward Ave.	Meredith Dr.	Both sides	Driveway	22	6	5
Strathmore	B.7	Harper Ave.	Ward Ave.	Meredith Dr.	S. Side	Gap	185	Multiple properties	5
Strathmore	B.8	Harper Ave.	Ward Ave.	Meredith Dr.	S. Side	Gap	127	Multiple properties	5
Strathmore	E.35	Balfour Dr.	Lawson Ave.	Burns Dr.	E. Side	Broken Sidewalk	120	Poor Condition	5
Strathmore	E.36	Balfour Dr.	Lawson Ave.	Burns Dr.	E. Side	Broken Sidewalk	90	Poor Condition	5
Strathmore	E.37	Balfour Dr.	Lawson Ave.	Burns Dr.	E. Side	Offset	1/2"	4 offsets	5
Strathmore	E.38	Balfour Dr.	Lawson Ave.	Burns Dr.	E. Side	Broken Sidewalk	50	Poor Condition	5
Strathmore	E.4	Bruce Dr.	Orange Belt Dr.	Balfour Dr.	S. Side	Broken Sidewalk	130	8' wide Poor Condition	5
Strathmore	E.43	Lawson Dr.	Orange Belt Dr.	Balfour Dr.	S. Side	Gap	160	Multiple properties	5
Strathmore	E.45	Balfour Dr.	Bruce Dr.	Lawson Dr.	W. Side	Gap	300	Multiple properties	5
Strathmore	E.47	Bruce Dr.	Orange Belt Dr.	Balfour Dr.	N. Side	Cross Slope	85	3.1%-3.2%	5
Strathmore	E.48	Bruce Dr.	Orange Belt Dr.	Balfour Dr.	N. Side	Gap	133	Multiple properties	5
Strathmore	E.55	Lawson Dr.	Guthrie Dr.	Rd. 230	N. Side	Gap	168	Multiple properties	5
Strathmore	E.58	Guthrie Dr.	Bruce Dr.	Lawson Dr.	W. Side	Broken Sidewalk	310	Poor Condition	5
Strathmore	E.6	Balfour Dr.	Ave. 196	Bruce Dr.	W. Side	Broken Sidewalk	255	Poor Condition	5
Strathmore	E.61	Lawson Dr.	Balfour Dr.	Guthrie Dr.	N. Side	Broken Sidewalk	290	Poor Condition	5
Strathmore	E.63	Balfour Dr.	Bruce Dr.	Lawson Dr.	E. Side	Broken Sidewalk	300	Poor Condition	5
Strathmore	E.64	Lawson Dr.	Balfour Dr.	Guthrie Dr.	S. Side	Broken Sidewalk	290	Poor Condition	5
Strathmore	E.65	Guthrie Dr.	Lawson Ave.	Burns Dr.	E. Side	Offset	1/2"	Root Damage	5
Strathmore	E.66	Guthrie Dr.	Lawson Ave.	Burns Dr.	E. Side	Gap	160	Multiple properties	5
Strathmore	E.7	Balfour Dr.	Ave. 196	Bruce Dr.	E. Side	End of Sidewalk			5
Strathmore	E.9	Bruce Dr.	Balfour Dr.	Guthrie Dr.	S. Side	Broken Sidewalk	135	Poor Condition	5
Sultana	A.11	Rd 105 S. Loop	Hoppson Rd.	DEAD END	Both sides	Cross Slope	167	2.7%-4.0%	5
Sultana	A.13	Rd 105 S. Loop	Hoppson Rd.	DEAD END	E. Side	Sidewalk Width	50	clear width of 1.2' minimum	5
Sultana	A.17	Rd 105 S. Loop	Hoppson Rd.	DEAD END	Both sides	Driveway	33	6	5
Sultana	A.18	Rd 105 S. Loop	Hoppson Rd.	DEAD END	Both sides	Driveway	42	2	5
Sultana	A.19	Rd 105	Hoppson Rd.	DEAD END	E. Side	Cross Slope	60	2.9%-4.1%	5
Sultana	A.2	Rd 105	Hoppson Rd.	DEAD END	E. Side	Cross Slope	52	2.9%-3.6%	5
Sultana	A.20	Rd 105	Hoppson Rd.	DEAD END	E. Side	End of sidewalk			5
Sultana	A.3	Rd 105 N. Loop	Hoppson Rd.	DEAD END	Both sides	Driveway	33	29	5
Sultana	A.4	Rd 105 N. Loop	Hoppson Rd.	DEAD END	Both sides	Cross Slope	144	2.5%-5.3%	5
Sultana	A.5	Rd 105 N. Loop	Hoppson Rd.	DEAD END	E. Side	Sidewalk Width	45	clear width of 1.2' minimum	5
Sultana	A.9	Rd 106	Hoppson Rd.	DEAD END	E. Side	Cross Slope	56	2.70%	5
Terra Bella	B.6	Rd. 234	Terra Bella Ave.	Ave. 96	E. Side	Driveway	32	11	5
Terra Bella	B.7	Rd. 234	Terra Bella Ave.	Ave. 96	E. Side	Gap	281	Multiple properties	5
Terra Bella	B.8	Rd. 234	Terra Bella Ave.	Ave. 96	E. Side	Driveway	21	4	5
Terra Bella	C.1	Rd. 238	ALLEY	Terra Bella Ave.	W. Side	Gap	140	Multiple properties	5
Terra Bella	C.10	Rd. 237	ALLEY	Terra Bella Ave.	E. Side	Broken Sidewalk	143	Poor Condition	5
Terra Bella	C.11	Rd. 237	ALLEY	Terra Bella Ave.	E. Side	Gap	17	Single Property	5
Terra Bella	C.12	Rd. 237	ALLEY	Terra Bella Ave.	E. Side	Broken Sidewalk	36	Poor Condition	5
Terra Bella	C.21	Camphor Ave.	Rd. 237	Rd. 238	S. Side	Offset	1/2"	2 offsets at 1/2". Distanced at 10'	5
Terra Bella	C.22	Camphor Ave.	Rd. 237	Rd. 238	S. Side	Offset	1/2"		5
Terra Bella	C.23	Camphor Ave.	Rd. 237	Rd. 238	S. Side	Cross Slope	100	3.0%-4.0%	5
Terra Bella	C.24	Camphor Ave.	Rd. 237	Rd. 238	S. Side	Broken Sidewalk	178	Poor Condition	5
Terra Bella	C.27	Camphor Ave.	Rd. 237	Rd. 238	N. Side	Broken Sidewalk	550	Poor Condition	5
Terra Bella	C.28	Rd. 237	Champhor Ave.	Ave. 96	E. Side	Broken Sidewalk	117	Poor Condition	5
Terra Bella	C.29	Rd. 237	Champhor Ave.	Ave. 96	E. Side	Broken Sidewalk	116	Poor Condition	5
Terra Bella	C.32	3rd St	Champhor Ave.	Ave. 96	W. Side	Broken Sidewalk	117	Poor Condition	5
Terra Bella	C.33	3rd St	Champhor Ave.	Ave. 96	W. Side	Broken Sidewalk	110	Poor Condition	5
Terra Bella	C.34	3rd St	Terra Bella Ave.	Champhor Ave.	W. Side	Broken Sidewalk	112	Poor Condition	5
Terra Bella	C.35	3rd St	Terra Bella Ave.	Champhor Ave.	W. Side	Driveway	25	1	5
Terra Bella	C.36	3rd St	Terra Bella Ave.	Champhor Ave.	W. Side	Cross Slope	138	2.4-3.8%	5
Terra Bella	D.1	Rd. 237	Pepper Ave.	Ave. 94	E. Side	Broken Sidewalk	304	Poor Condition	5
Terra Bella	D.11	Acacia Ave.	Rd. 237	Rd. 238	N. Side	Broken Sidewalk	555	Poor Condition	5
Terra Bella	D.13	2nd St	Acacia Ave.	Magnolia Ave.	E. Side	Broken Sidewalk	304	Poor Condition	5
Terra Bella	D.15	Magnolia Ave.	Rd. 237	Rd. 238	S. Side	Broken Sidewalk	555	Poor Condition	5
Terra Bella	D.19	Magnolia Ave.	Rd. 237	Rd. 238	N. Side	Broken Sidewalk	548	Poor Condition	5
Terra Bella	D.21	2nd St	Magnolia Ave.	Terra Bella Ave.	E. Side	Broken Sidewalk	145	Poor Condition	5
Terra Bella	D.23	2nd St	Acacia Ave.	Magnolia Ave.	W. Side	Gap	175	Multiple properties	5
Terra Bella	D.24	2nd St	Acacia Ave.	Magnolia Ave.	W. Side	Cross Slope	20	3.00%	5
Terra Bella	D.25	2nd St	Acacia Ave.	Magnolia Ave.	W. Side	Driveway	22	1	5
Terra Bella	D.26	2nd St	Acacia Ave.	Magnolia Ave.	W. Side	Cross Slope	60	3.00%	5
Terra Bella	D.29	Rd. 237	Pepper Ave.	Ave. 94	W. Side	Driveway	19	2	5
Terra Bella	D.3	Acacia Ave.	Rd. 237	Rd. 238	S. Side	Broken Sidewalk	99	Poor Condition	5
Terra Bella	D.30	Rd. 237	Pepper Ave.	Ave. 94	W. Side	Gap	170	Multiple properties	5
Terra Bella	D.4	Acacia Ave.	Rd. 237	Rd. 238	S. Side	Cross Slope	61	2.5-3.0%	5
Terra Bella	D.5	Acacia Ave.	Rd. 237	Rd. 238	S. Side	Broken Sidewalk	354	Poor Condition	5
Terra Bella	E.10	Palm Ave.	Rd. 237	Rd. 238	N. Side	Gap	77	Single Property	5
Terra Bella	E.13	Palm Ave.	Rd. 237	Rd. 238	S. Side	Gap	72	Single Property	5
Terra Bella	E.14	Palm Ave.	Rd. 237	Rd. 238	S. Side	Cross Slope	136	3.4-4.5%	5
Terra Bella	E.15	Palm Ave.	Rd. 237	Rd. 238	S. Side	Gap	79	Single Property	5
Terra Bella	E.16	Palm Ave.	Rd. 237	Rd. 238	S. Side	Cross Slope	34	3.40%	5
Terra Bella	E.17	Palm Ave.	Rd. 237	Rd. 238	S. Side	Gap	150	Multiple properties	5
Terra Bella	E.2	Cypress Ave.	Rd. 237	Rd. 238	N. Side	Cross Slope	28	2.3-2.9%	5
Terra Bella	E.20	Olive Ave.	Rd. 237	Rd. 238	N. Side	Broken Sidewalk	543	Poor Condition	5
Terra Bella	E.24	Pepper Ave.	Rd. 237	Rd. 238	S. Side	Broken Sidewalk	546	Poor Condition	5
Terra Bella	E.26	Pepper Ave.	Rd. 237	Rd. 238	N. Side	Broken Sidewalk	546	Poor Condition	5
Terra Bella	E.29	Rd. 237	Olive Ave.	Pepper Ave.	E. Side	Broken Sidewalk	283	Poor Condition	5
Terra Bella	E.3	Cypress Ave.	Rd. 237	Rd. 238	Both sides	Driveway	22	5	5
Terra Bella	E.4	Cypress Ave.	Rd. 237	Rd. 238	N. Side	Cross Slope	45	3.1-4.9%	5
Terra Bella	E.5	Cypress Ave.	Rd. 237	Rd. 238	N. Side	Gap	159	Multiple properties	5
Terra Bella	E.7	Palm Ave.	Rd. 237	Rd. 238	N. Side	Gap	74	Single Property	5

Sorted by Priority

Path of Travel Inventory

Terra Bella	E.8	Palm Ave.	Rd. 237	Rd. 238	N. Side	Offset	1/2"		5
Terra Bella	E.9	Palm Ave.	Rd. 237	Rd. 238	N. Side	Offset	1/2"		5
Terra Bella	H.10	Pepper Ave	Rd. 236	Rd. 237	N. Side	Gap	80	Multiple properties	5
Terra Bella	H.11	Acacia Ave	Rd. 236	Rd. 237	S. Side	Cross Slope	25	3.7-4.1%	5
Terra Bella	H.12	Acacia Ave	Rd. 236	Rd. 237	Both sides	Driveway	15	2	5
Terra Bella	H.13	Acacia Ave	Rd. 236	Rd. 237	S. Side	Cross Slope	31	3.0-3.1%	5
Terra Bella	H.14	Acacia Ave	Rd. 236	Rd. 237	S. Side	Gap	53	Single Property	5
Terra Bella	H.15	Acacia Ave	Rd. 236	Rd. 237	S. Side	Cross Slope	30	3.00%	5
Terra Bella	H.16	Acacia Ave	Rd. 236	Rd. 237	S. Side	Gap	214	Multiple properties	5
Terra Bella	H.19	Acacia Ave	Rd. 236	Rd. 237	Both sides	Driveway	18	2	5
Terra Bella	H.20	Acacia Ave	Rd. 236	Rd. 237	N. Side	Gap	92	Single Property	5
Terra Bella	H.21	Acacia Ave	Rd. 236	Rd. 237	Both sides	Driveway	21	2	5
Terra Bella	H.22	Acacia Ave	Rd. 236	Rd. 237	N. Side	Gap	149	Multiple properties	5
Terra Bella	H.23	Acacia Ave	Rd. 236	Rd. 237	Both sides	Driveway	18	4	5
Terra Bella	H.24	Magnolia Ave	Rd. 236	Rd. 237	S. Side	Broken Sidewalk	300	Poor Condition	5
Terra Bella	H.25	Magnolia Ave	Rd. 236	Rd. 237	S. Side	Broken Sidewalk	106	Poor Condition	5
Terra Bella	H.29	Magnolia Ave	Rd. 236	Rd. 237	N. Side	Gap	200	Multiple properties	5
Terra Bella	H.30	Magnolia Ave	Rd. 236	Rd. 237	N. Side	Broken Sidewalk	178	Poor Condition	5
Terra Bella	H.31	Magnolia Ave	Rd. 236	Rd. 237	Both sides	Driveway	46	2	5
Terra Bella	H.32	Magnolia Ave	Rd. 236	Rd. 237	N. Side	Broken Sidewalk	125	Poor Condition	5
Terra Bella	H.8	Pepper Ave	Rd. 236	Rd. 237	N. Side	Gap	338	Multiple properties	5
Terra Bella	H.9	Pepper Ave	Rd. 236	Rd. 237	Both sides	Driveway	22	3	5
Tipton	A.2	Lipscomb	El Syd St.	Callison Rd.	N. Side	Offset	1/2"		5
Tipton	A.3	Lipscomb	Newman Rd.	Callison Rd.	Both sides	Driveway	23	8	5
Tipton	A.4	Lipscomb	Newman Rd.	Callison Rd.	N. Side	Cross slope	225	2.1-4.8%	5
Tipton	A.6	N Newman Rd	Lipscomb Ave.	Ave. 152	Both sides	Driveway	18	7	5
Tipton	A.7	N Newman Rd	Lipscomb Ave.	Ave. 152	E. Side	Cross Slope	228	2.1-4.6%	5
Tipton	A.9	Ave. 152	Newman Rd.	Callison Rd.	S. Side	Offset	1/2"	Tripping hazard	5
Tipton	A.10	Ave. 152	Newman Rd.	Callison Rd.	S. Side	Broken sidewalk	12	Poor Condition	5
Tipton	A.11	Ave. 152	Newman Rd.	Callison Rd.	S. Side	Cross slope	393	2.3-5.8%	5
Tipton	A.12	Ave. 152	Newman Rd.	Callison Rd.	S. Side	Driveway	15	7	5
Tipton	A.13	Ave. 152	Newman Rd.	Callison Rd.	S. Side	Cross slope	30	3.8%-5.5%	5
Tipton	A.14	Ave. 152	Newman Rd.	Callison Rd.	S. Side	Driveway	20	1	5
Tipton	A.16	N Callison Rd	Lipscomb Ave.	Ave. 152	W. Side	Cross slope	209	2.7-4.0%	5
Tipton	A.17	N Callison Rd	Lipscomb Ave.	Ave. 152	Both sides	Driveway	18	5	5
Tipton	A.19	Liscomb Rd	El Syd St.	Callison Rd.	S. Side	Driveway	20	1	5
Tipton	A.22	Liscomb Rd	Newman Rd.	El Syd St.	S. Side	Driveway	25	1	5
Tipton	A.23	Liscomb Rd	Newman Rd.	El Syd St.	S. Side	Cross slope	334	2.5-3.2%	5
Tipton	B.1	N Newman Rd	Woods Ave.	Lipscomb Ave.	E. Side	Cross slope	184	2.1-3.6%	5
Tipton	B.2	N Newman Rd	Woods Ave.	Lipscomb Ave.	Both sides	Driveway	22	20	5
Tipton	B.3	N Newman Rd	Copper Ave.	Lipscomb Ave.	E. Side	Offset	1/2"		5
Tipton	B.4	N Newman Rd	Woods Ave.	Lipscomb Ave.	E. Side	Broken Sidewalk	5	Poor Condition	5
Tipton	B.5	N Newman Rd	Woods Ave.	Lipscomb Ave.	E. Side	Offset	1/2"		5
Tipton	B.6	N Newman Rd	Woods Ave.	Lipscomb Ave.	W. Side	Gap	62	Single Property	5
Tipton	B.7	N Newman Rd	Woods Ave.	Lipscomb Ave.	W. Side	Cross slope	100	2.2-4.8%	5
Tipton	B.8	N Newman Rd	Woods Ave.	Lipscomb Ave.	W. Side	Driveway	34	1	5
Tipton	B.9	N Newman Rd	Woods Ave.	Lipscomb Ave.	W. Side	Gap	55	Single Property	5
Tipton	B.11	El Syd St	Copper Ave.	Lipscomb Ave.	W. Side	Cross slope	243	2.5-3.6%	5
Tipton	B.12	El Syd St. & Copper Ct.	DEAD END	Lipscomb Ave.	Both sides	Driveway	22	34	5
Tipton	B.14	Copper Ct	DEAD END	El Syd St.	Both sides	Cross slope	379	2.2-4.9%	5
Tipton	B.16	El Syd St	Woods Ave.	Copper Ct.	W. Side	Cross slope	94	2.6-3.3%	5
Tipton	B.18	Woods Ct.	DEAD END	El Syd St.	Both sides	Cross slope	226	2.3-3.4%	5
Tipton	B.20	El Syd St	DEAD END	Woods Ct.	W. Side	Cross slope	74	2.1-4.5%	5
Tipton	B.21	El Syd St	DEAD END	Woods Ct.	S. Side	Sidewalk Width	42	3.2' between N. El Syd and S. El Syd.	5
Tipton	B.22	El Syd St	DEAD END	Lipscomb Ave.	E. Side	Cross slope	178	2.1-4.6%	5
Tipton	B.23	N Callison Rd	Woods Ave.	Lipscomb Ave.	Both sides	Driveway	22	18	5
Tipton	B.24	N Callison Rd	Woods Ave.	Lipscomb Ave.	W. Side	Cross slope	39	2.2-3.8%	5
Tipton	B.25	N Callison Rd	Woods Ave.	Lipscomb Ave.	W. Side	Obstruction	2.2	2 power poles	5
Tipton	B.26	N Callison Rd	Woods Ave.	Lipscomb Ave.	W. Side	Gap	102	Multiple properties	5
Tipton	B.27	N Callison Rd	Woods Ave.	Lipscomb Ave.	W. Side	Gap	152	Multiple properties	5
Tipton	B.28	N Callison Rd	Woods Ave.	Lipscomb Ave.	W. Side	Gap	254	Multiple properties	5
Tipton	B.29	N Callison Rd	Woods Ave.	Lipscomb Ave.	W. Side	Gap	375	Multiple properties	5
Tipton	C.1	N. Callison Rd	Klindera Ave.	Woods Ave.	W. Side	Driveway	22	4	5
Tipton	C.2	N. Callison Rd	Klindera Ave.	Woods Ave.	W. Side	Cross slope	29	2.5-3.4%	5
Tipton	C.3	N. Callison Rd	Klindera Ave.	Woods Ave.	W. Side	Obstruction	1	Utility pole	5
Tipton	C.5	Klindera Ave	El Syd St.	Callison Rd.	N. Side	Cross slope	104	2.4-4.2%	5
Tipton	C.7	El Syd St	Klindera Ave.	DEAD END	E. Side	Cross slope	238	2.1-4.4%	5
Tipton	C.8	El Syd St	Klindera Ave.	DEAD END	Both sides	Driveway	22	19	5
Tipton	C.9	El Syd St	Klindera Ave.	DEAD END	Both sides	Cross slope	343	2.3-3.9%	5
Tipton	C.11	Klindera Ave	Newman Rd.	El Syd St.	N. Side	Offset	1/2"		5
Tipton	C.13	N Newman Rd	Klindera Ave.	Woods Ave.	E. Side	Obstruction	2.6	Mail box	5
Tipton	C.14	N Newman Rd	Klindera Ave.	Woods Ave.	E. Side	Cross slope	50	3.1-3.4%	5
Tipton	C.15	N. Newman Rd	Klindera Ave.	Woods Ave.	S. Side	Cross Slope	60	2.1-3.3%	5
Tipton	C.16	N Newman Rd	Klindera Ave.	Woods Ave.	S. Side	Gap	135	Multiple properties	5
Tipton	C.18	N Newman Rd	Klindera Ave.	Woods Ave.	Both sides	Driveway	22	16	5
Tipton	D.10	Smith Rd.	Klindera Ave.	Woods Ave.	E. Side	Cross slope	98	3.0-4.6%	5
Tipton	D.11	Smith Rd.	Klindera Ave.	Woods Ave.	Both sides	Driveway	14	6	5
Tipton	D.12	Smith Rd.	Klindera Ave.	Woods Ave.	E. Side	Gap	75	Multiple properties	5
Tipton	D.13	Smith Rd.	Klindera Ave.	Woods Ave.	E. Side	Driveway	30	2	5
Tipton	D.14	Smith Rd.	Klindera Ave.	Woods Ave.	E. Side	Gap	80	Single Property	5
Tipton	D.16	Kindera Ave.	Adams Ave.	Smith Rd.	S. Side	Cross slope	48	2.2%-2.8%	5
Tipton	D.17	Kindera Ave.	Adams Ave.	Smith Rd.	S. Side	End of Sidewalk			5
Tipton	D.19	Smith Rd.	Klindera Ave.	Woods Ave.	W. Side	Cross slope	157	2.2-4.6%	5
Tipton	D.20	Smith Rd.	Klindera Ave.	Woods Ave.	W. Side	Gap	55	Single property	5
Tipton	E.1	Smith Rd.	Spencer Rd.	Klindera Ave.	Both sides	Driveway	22	7	5
Tipton	E.2	Smith Rd.	Spencer Rd.	Klindera Ave.	W. Side	Cross Slope	51	2.5-2.8%	5
Tipton	E.3	Smith Rd.	Spencer Rd.	Klindera Ave.	W. Side	Offset	1/2"		5
Tipton	I.1	Burnett Rd.	Jayna Ave.	Spencer Rd.	E. Side	Obstruction	2.9	Fire hydrant	5
Tipton	I.2	Burnett Rd.	Jayna Ave.	Spencer Rd.	E. Side	Cross slope	36	2.50%	5
Tipton	I.3	Burnett Rd.	Jayna Ave.	Spencer Rd.	E. Side	Sidewalk Width	55	3.4' wide	5
Tipton	I.4	Burnett Rd.	Jayna Ave.	Spencer Rd.	E. Side	End of Sidewalk			5
Tipton	I.5	Burnett Rd.	Jayna Ave.	Spencer Rd.	E. Side	Cross slope	35	2.60%	5
Tipton	I.6	Burnett Rd.	Jayna Ave.	Spencer Rd.	E. Side	Driveway	21	1	5
Tipton	I.7	Burnett Rd.	Jayna Ave.	Spencer Rd.	E. Side	Cross slope	23	2.40%	5
Tipton	I.8	Burnett Rd.	Jayna Ave.	Spencer Rd.	E. Side	Driveway	29	3	5
Traver	A.2	Merritt Dr	Canal Dr.	Ave. 368	N. Side	Cross Slope	15	3.70%	5
Traver	A.3	Merritt Dr	Canal Dr.	Ave. 368	N. Side	Driveway	15	1	5
Traver	A.5	Canal Dr (E)	Merritt Dr.	DEAD END	Both sides	Cross Slope	155	2.2%-4.2%	5
Traver	A.6	Canal Dr (E)	Merritt Dr.	DEAD END	E. Side	Driveway	28	1	5
Traver	A.7	Canal Dr (E)	Merritt Dr.	DEAD END	W. Side	Driveway	18	2	5
Traver	A.8	Canal Dr (E)	Merritt Dr.	DEAD END	W. Side	Offset	1/2"	Utility Cover	5

Sorted by Priority

Path of Travel Inventory

Woodville	A.3	Oak Ave	Rd. 167	Woodville Rd.	Both sides	Driveway	22	9	5
Woodville	D.1	Rd. 164	DEAD END	Camara Ave	W. Side	Cross Slope	107	3.00%	5
Woodville	D.3	Camara Ave.	Rd. 164	DEAD END	Both sides	Driveway	22	20	5
Woodville	D.4	Camara Ave.	Rd. 164	DEAD END	S. Side	Cross Slope	51	2.3-3.3%	5
Woodville	D.5	Camara Ave.	Rd. 164	DEAD END	S. Side	Cross Slope	51	2.9-3.6%	5
Woodville	D.6	Camara Ave.	Rd. 164	DEAD END	S. Side	Cross Slope	24	3.00%	5
Woodville	D.7	Camara Ave.	Rd. 164	DEAD END	N. Side	Cross Slope	24	2.2-3.3%	5
Woodville	D.8	Camara Ave.	Rd. 164	DEAD END	N. Side	Cross Slope	6	4.40%	5
Woodville	D.9	Camara Ave.	Rd. 164	DEAD END	N. Side	Cross Slope	50	2.5-2.8%	5
Woodville	D.11	Rd. 164	Camara Ave.	Ave. 166	W. Side	Cross Slope	80	3.4-3.7%	5
Woodville	D.12	Rd. 164	Camara Ave.	Ave. 166	W. Side	End of Sidewalk			5

Sorted by Priority

Appendix E

Bus Stop Inventory/Survey

Bus Stop Survey

A field survey was conducted to determine bus stop accessibility and current conditions. Following the ADA guidelines it was determined that bus stop sites must contain the following minimum criteria.

- A firm, stable surface
- A minimum clear length of 96 inches, measured from the curb of vehicle roadway edge and a minimum clear width of 60 inches
- A maximum slope of 1:5 (2%) in any direction, and
- Connection to streets, sidewalks, or pedestrian paths by an accessible route

The bus stop inventory form identifies each TCAT (Tulare County Area Transit) bus stop maintained by the County. Each bust stop is identified based on its community, street location and approximate direction. The inventory form gives a description of the current condition at each location and states if the bus stop is within compliance of ADA standards.

Bus Stop Example

Above is an example of a typical non-compliant bus stop in residential area. This bus stop is non-compliant because it lacks a firm/slip resistant surface and is not adjoining the accessible path of travel.

Bus Stop Inventory

8/15/2013

Community	Street	Direction	Side	Surface	Access Pad	ADA Compliant
Orosi	Ave. 416	W. of Rd 124, E. of Rd. 120	N. Side of road	Concrete	4' sidewalk	NO
Orosi	Ave. 416	W. of Rd 124, E. of Rd. 120	S. Side of road	Concrete	4' sidewalk	NO
Orosi	Ave. 416	S/W of David Rd/ Ave. 416	S. Side of road	Concrete	4.5' sidewalk	NO
Orosi	Ave. 416	W. of Rd. 125, E. of David Rd.	N. Side of road	Concrete	5.5' sidewalk	NO
Orosi	Ave. 416	W. of Eddy Ave., E. of Rd. 126	S. Side of road	Concrete	8.3' wide pad	NO
Orosi	Ave. 416	W. of Eddy Ave., E. of Rd. 126	N. Side of road	Concrete	4.5' sidewalk	NO
Orosi	Ave. 416	W. of Claud Ave., E. of Eddy Ave.	S. Side of road	Concrete	4.5' sidewalk	NO
Orosi	Ave. 416	W. of Route 63, E. of Claude Ave.	N. Side of road	Concrete	7' wide pad	NO
Orosi	Ave. 416	W. of Lone Rd.	N. Side of road	Dirt/Asphalt		NO
Orosi	Route 63	N. of Ave. 413, S. of Dawson Ave.	W. side of road	Concrete	7.7' wide pad	NO
Orosi	Route 63	N. of Ave. 413, S. of Dawson Ave.	E. Side of road	Concrete	7.5' wide pad	NO
Orosi	Route 63	N. of Albert Ave., S. of Ira Ave.	W. side of road	Concrete	7' wide pad	NO
Orosi	Route 63	N. of Albert Ave., S. of Ira Ave.	E. Side of road	Concrete	7.7' wide pad	NO
Orosi	Route 63	N/E of Route 63/ Ave. 408	E. Side of road	Concrete	8' wide pad	NO
Orosi	Route 63	S/W of Route 63/ Ave. 408	W. side of road	Concrete	7' wide pad	NO
Orosi	Route 63	N/W of Route 63/ School Ave	W. Side of road	Concrete	4' sidewalk	NO
Orosi	Route 63	N/E of Route 63/ School Ave	E. Side of road	Concrete	4' sidewalk	NO
Sultana	Ave. 416	W. of Rd. 106, E. of Perkins Ave.	S. Side of road	Concrete	8' sidewalk	YES
Sultana	Ave. 416	W. of Rd. 105, E. of Sultana Rd.	N. Side of road	Concrete	7' sidewalk	NO
Sultana	Ave. 416	W. of Rd. 105, E. of Sultana Rd.	S. Side of road	Concrete	8' sidewalk	NO
Sultana	Ave. 416	W. of Sultant Rd., E. of Rd. 104	N. Side of road	Concrete	14' sidewalk	NO

Bus Stop Inventory

Community	Street	Direction	Side	Surface	Access Pad	ADA Compliant
Yettem	Ave. 384	W. of Rd. 144, E. of Rd. 140	N. Side of road	Dirt/Asphalt		NO
Seville	Rd. 156	S/E of Rd. 156/ Ave. 384	E. Side of road	Dirt		NO
Ivanhoe	Rd. 159	N. of Latana Ave. S. of Ave. 330	W. side of road	Concrete	12' sidewalk	YES
Ivanhoe	Ave. 332	W. of Hawthorne Ave. E. of Rd. 159	N. Side of road	Concrete	4' sidewalk	NO
Ivanhoe	Rd. 160	N. of Ave. 327, S. of Rosaline Ave	W. side of road	Asphalt	Store Front	NO
Patterson	Rd. 124	N. of Ave. 326, S. of Ave. 328	E. Side of road	Dirt		NO
Patterson	Rd. 124	N. of Ave. 324, S. of Ave. 326	W. side of road	Dirt		NO
Visalia	Rd. 112	N. of Ave. 360, S. of Ave. 368	E. Side of road	Dirt		NO
Visalia	Ave. 368	Juvenile Hall	Parking lot	Concrete	5.5' sidewalk	NO
Visalia	Rd. 112	Correctional Facility	Parking lot	Concrete	4' sidewalk	NO
Deft Colony	Rd. 57	N. of Ave. 397, S. of Lawrence Ave.	E. Side of road	Dirt		NO
London	Ave. 378	W. of Kate Ave., E. of Clay Ave.	N. Side of road	Asphalt	Store Front	NO
London	Kate Ave.	N/W of Kate Ave/ Denver Ave.	W. side of road	Gravel/4' sidewalk		NO
London	Rd. 57	N. of Ave. 377, S. of Ave. 378	W. side of road	Dirt		NO
Traver	Merrit Dr.	E. of Zant Dr., W. of Church Dr.	N. Side of road	Asphalt (uneven)	Store Front	NO
Matheny	Addie Ave.	S/W of Addie Ave./ Casa St.	S. Side of road	Dirt		NO
Matheny	Addie Ave.	N. side of Addie Ave/ Casa Dr.	N. Side of road	Dirt		NO
Matheny	Addie Ave.	N/E of Addie Ave./ Canal St.	N. Side of road	Dirt		NO
Matheny	Addie Ave.	S/W of Addie Ave./ Canal St.	S. Side of road	Dirt		NO
Matheny	Pratt St.	N. of Addie Ave., S. of Beacon Ave.	E. Side of road	Concrete	7.7' wide pad	NO
Matheny	Pratt St.	N/E of Pratt St./Wade	E. side of road	Dirt		NO
Matheny	Pratt St.	N/W of Pratt St./Wade	W. side of road	Dirt		NO

Bus Stop Inventory

Community	Street	Direction	Side	Surface	Access Pad	ADA Compliant
Tipton	Burnette	S/E of Burnette/ Tipton Overpass	E. Side of road	Concrete	10'	NO
Tipton	Tipton Overpass	E. of Burnette Rd., W. of Evans Rd.	S. Side of road	Asphalt	5'	NO
Tipton	Spencer Rd.	E. of Evans Rd., W. of Adams Rd.	S. Side of road	Concrete	7.5' x 12'	NO
Tipton	Spencer Rd.	E. of Smith Rd., W. of Newman	S. Side of road	Concrete	4' Sidewalk	NO
Pixley	Davis St.	E. of Main St., W. of Center St.	S. Side of road	Concrete	9' Sidewalk	NO
Pixley	Davis St.	E. of Main St., W. of Center St.	N. Side of road	Asphalt		NO
Pixley	Main St.	E. of Bradbury Ave., W. of Compton Ave.	E. Side of road	Broken Concrete	11'	NO
Pixley	Main St.	E. of Bradbury Ave., W. of Compton Ave.	W. side of road	Concrete	4.5' sidewalk	NO
Teviston	Bishop Dr.	S/W of Ave. 80/ Bishop Dr.	W. side of road	Dirt		NO
Teviston	Bishop Dr.	S/W of Ave. 76/ Bishop Dr.	W. side of road	Dirt		NO
Teviston	Rd. 130	N/E of Ave. 76/ Rd. 130	E. Side of road	Concrete	4' x 2'	NO
Teviston	Rd. 130	N/E of Ave. 80/ Rd. 130	E. Side of road	Concrete	4' x 2'	NO
Earlimart	Church Rd.	S/E of Church Rd./ Sutter Ave.	E. Side of road	Concrete	4.5' Sidewalk	NO
Earlimart	Washington Ave.	E. of SR 99/ State St.	N. Side of road	Concrete	5.9' Sidewalk	NO
Richgrove	Dooley Dr.	E. of Richgrove Dr., W. of Wheatland Dr.	S. Side of road	Concrete	6.5'	NO
TerraBella	Ave. 92	S/E of Ave.92/ Rd. 236	S. Side of road	Asphalt		NO
TerraBella	Ave. 92	E. of 3rd St., W. of 4th St	S. Side of road	Concrete	4.5' Sidewalk	NO
TerraBella	Ave. 95	E. of Ave. 236, W. of Ave. 237	N. Side of road	Concrete	7.5' x 5.5'	NO
Springville	SR 190	Sequia Dawn Appts.	W. side of road	Concrete	7' W/ 11.1% Slope	NO
Poplar	Rd.192	N/E of Ave. 146/ Rd. 192	E. Side of road	Concrete		YES
Poplar	Rd. 192	S. of Ave. 151, N. of Ave. 150	W. side of road	Asphalt		NO
Woodville	Rd. 192	Woodville Labor Camps	S. Side of road	Grass	No	NO

Bus Stop Inventory

Community	Street	Direction	Side	Surface	Access Pad	ADA Compliant
Woodville	Ave. 168	N/W of Rd. 168/ Ave.168	N. Side of road	Concrete	8'	YES
Plainview	Rd. 196	S/E of Rd 196/ Ave. 195	E. Side of road	Concrete	7.5'	NO
Plainview	Rd. 196	S/W of Rd 196/ Ave. 195	W. side of road	Dirt		NO
Plainview	Rd. 196	S/E of Rd 196/ Ave. 196	E. Side of road	Asphalt		NO
Plainview	Rd. 196	S/W of Rd 196/ Ave. 196	E. Side of road	Dirt		NO
Plainview	Ave. 196	S/E of Ave. 196/ Rd. 216	S. Side of road	Dirt		NO
Plainview	Ave. 196	N/E of Ave. 196/ Rd. 216	N. Side of road	Concrete	5' Sidewalk	NO
Strathmore		N/E of Ave. 198/ Orange Belt Dr.	E. Side of road	Concrete	8.0'	YES
Strathmore	Orange Belt Dr.	N/W of Orange Belt Dr./ Lawson Dr.	W. side of road	Concrete	4.5' x 9.2'	NO
Strathmore	Orange Belt Dr.	S/E of Ave. 196/ Orange Belt Dr.	E. Side of road	Concrete	4.5' Sidewalk	NO
Strathmore	Orange Belt Dr.	N/W of Orange Belt Dr./ Lawson Dr.	E. Side of road	Concrete	4.6' Sidewalk	NO
Lemon Cove	SR. 198	S/W of SR. 189/ Douglas Dr.	W. side of road	Concrete	8' sidewalk	NO
Three Rivers	SR. 198	Front of Village Market	W. side of road	Dirt/ Asphalt	6' dirt path, AC sholder	NO
Three Rivers	SR. 198	Front of Memorial Building	E. Side of road	Asphalt	10' shelter, parking lot	NO

Total Bus Stops	79
ADA Compliant Bus Stops	5

Appendix F

Field Survey

Table of Contents

Surveyed Communities 1
Field Survey Forms 3
Field Survey Examples 5
Field Survey Maps/Data: 14
Field Survey Overview Maps: 15

Surveyed Communities

The following list of communities describes each unincorporated community surveyed as part of the ADA Transition plan for the pedestrian right of way. A brief description of the location of each community will also be provided.

Allensworth: Located West of SR. 43 and North of Ave. 39

Alpaugh: Located at Rd. 38 and Ave. 54

Cutler: Located on SR. 63, South of Ave. 408

Ducor: Located East of SR. 65 and Ave. 56

Earlimart: Located on SR. 99 and Ave. 52

East Porterville: Located North of SR. 190 and Rd. 265

Goshen: Located on SR. 99 and Rd. 68

Ivanhoe: Located at Rd. 160 and Ave. 328

Lemon Cove: Located on SR. 198 and Ave. 328

Lindsay: Small segment located at N/E of city limit, Rd. 224 and Sierra View St.

London: Located at Rd. 58 and Ave. 378

Matheny: Located South of Tulare, at Rd. 96 and Addie Ave.

Nanceville: Located on the West side of Porterville, North of Ave. 152 and Rd. 223

Orosi: Located at Rd. 128 and Ave. 416

Patterson Tract: Just North of Visalia, Located on SR. 63 and Ave. 320

Pixley: Located on SR. 99, North of Terra Bella Ave

Poplar-Cotton Center: Located North of SR. 190 and Rd. 192

Richgrove: Located at Richgrove Dr. and Ave. 8

Seville: Located at Rd. 156 and Ave. 384

Springville: Located on SR. 190, East of Rd. 320

Strathmore: Located at Orange Belt Dr. and Ave. 196

Sultana: Located at Rd. 104 and Ave. 416

Terra Bella: Located at Rd. 236 and Ave. 95

Tipton: Located on SR. 99, South of Ave. 152

Traver: Located East of SR. 99 at Rd. 40

Waukena: Located at Rd. 28 and Ave. 192

Woodville: Located at Rd. 168 and Ave. 168

Field Survey Forms

The following forms provide the ADA standards that were identified in the communities with existing sidewalk. These forms identify the architectural barriers and non-compliant features, based on the accessibility requirements along the public right of way.

	2010 CBC	2010 ADA
CURB RAMPS		
References: Refer to referenced CBC and ADA sections and figures. **Modify / Compliant**	1127B.5, Figures 11B-19A thru 11B-22	406.2 thru 406.7
Curb Ramp Type: **Flared Sides / Dip Down & Up** (select)	1127B.5, #2 CBC governs	405.5
Curb Ramp Width and Length: (48" min. width, 6' max. length) _____ Measured Ramp Width x Length	1127B.5, #2 CBC governs	405.5
Ramp Slope 8.33% (1:12) Maximum. _____ Measured Slope	1127B.5, #3	405.2, 406.1
Slope of Flared Sides 10% (1:10) Maximum. _____ Measured Slope	1127B.5, #3	406.3
Slope of Street/Gutter Adjacent to Ramp 5% (1:20) Maximum. _____ Measured Slope	1127B.5, #3	406.2
Transition at Gutter/Paving: Transition to be flush and free of abrupt change in elevation.	1127B.5, #3	406.2
Upper Landing/Walkway: Upper landing to be level, 2% maximum slope; depth of 48" by width ramp by (depth in line with direction of ramp. depth may be less than 48" if the flared sides don't exceed 8.33% slope).	1127B.5, #4 Most Restrictive	406.4
Surface Finish: Surface finish of ramp and flared sides shall be of a contrasting finish (not necessarily color) from that of the adjacent sidewalk. Surface of ramp shall be slip resistant.	11275.5, #5, 1133B.7.1	----
Grooved Border: Grooved border provided at the upper level surface of the sidewalk along the top and each side of the ramp; 12" wide border of 1/4" wide by 1/4" deep grooves spaced 3/4" on center.	1127B.5, Item 6, figures 11B-19A & B, 11B-20D	----
Detectable Warning Surface: Warning surface for the full width and depth of the ramp, excluding flared sides. Warning surface shall be visually contrasting with adjoining surfaces (light on dark, dark on light), color shall be integral with the warning surface. Required where curb ramp adjoins a vehicular way.	1127B.5 Item 7 CBC governs	----
Curb ramps shall be located so they will not be obstructed by parked vehicles.	1127B.5 Item 8	406.5
Lower landing to be 48" minimum in the direction of travel; where crosswalk lines are provided, landing shall occur within the crosswalk	1127B.5 Item 9	406.5, 406.6

	2010 CBC	2010 ADA
Accessible Exterior Path Of Travel		
Access provided to all entrances and exterior ground floor exits, normal paths of travel. Access provided within the site boundary from public transportation stops, accessible parking spaces, passenger loading zones, public streets/sidewalks, and between buildings on the same site.	1127B.1	----
Path of travel includes: **Curb Ramps/Pedestrian Ramps/Stairways** (indicate all that apply)	1127B.1	----
Signage: Directional signage provided where the accessible route diverges from the regular circulation path. **Applies/No divergent routes** (select)	1127B.3	----
Stable / Firm / Slip resistant surface. **Concrete/Asphalt/Other** (select)	1124B.1	302
Abrupt changes in level: 1/4" maximum vertical offset; offsets greater than 1/4" shall be beveled with a slope of 2 horizontal to 1 vertical and shall not exceed 1/2" total offset. For non-compliant conditions, indicate actual offset(s), location(s) and dimension(s) (Describe) _____ _____	1124B.2, 1133B.7.1	403.4, 303
Cross slope: 2% maximum (1:50) _____ measured maximum slope	1124B.2, 1133B.7.1	403.3
Inclined slope: 5% (1:20) maximum in the direction of travel. _____ measured maximum slope _____ (location)	1133B.7.3	403.3
Clear width: 48" minimum for sidewalks. _____ measured minimum width	1133B.7.1	403.5.1
Clear width obstructions: Clear width shall not be less than 36". Indicate location and clear width at obstructions: _____ measured clear width at obstruction; _____ _____ (Description / Location)	1133B.7.1 CBC governs	403.5.1
Wheelchair passing space: 60" x 60" passing space along the path of travel located at intervals not exceeding 200'.	1133B.7.1	403.5.3
Parked vehicle overhang (if any) shall not reduce the clear width to less than minimum.	1129B.3	502.7
Hazard, guide curb at drop offs: Drop offs greater than 4" high (except adjacent to a roadway) require a 6" high curb (height above walking surface) or a guardrail with a low guide rail centered 3" ± 1" above the walking surface. **Curb/guardrail** (select)	1133B.8.1	----
Hazard, protruding objects from walls: 4" maximum projection from walls or posts from 27" to 80" above the walking surface.	1133B.8.2, 1133B.8.6, Fig. 11B-7A	307
Hazard, protruding objects, post mounted: 12" maximum project from post from 27" to 80" above the walking surface.	1133B.8.6, Fig. 11B-7B	307
Hazard vertical clearance: 80" vertical clearance provided above the walking surface along the accessible path of travel; guardrails or other protection provided for where vertical clearance is less than 80"	1133B.8.2, 1133B.8.6	307.4
Hazard, detectable warning surface provided at hazardous locations where the pedestrian path intersects a vehicular way and is not separated by a curb; detectable warning surface to be full width of the pedestrian way by 36" in the direction of travel.	1133B.8.5	----
Grates and openings: Openings shall not allow a sphere more than 1/2" to pass	1124B.4,	302.3

Field Survey Examples

The following images will illustrate typical non-compliant features that were encountered during the field survey. These features include a broken sidewalk, offset, obstruction, gap, ramps, driveway, and cross slope.

Broken sidewalk segment causing tripping hazard along path of travel

Field Survey Examples

Vertical offset greater than ¼” causing tripping hazard along path of travel

Field Survey Examples

Mailbox obstructs the path of travel; 36 inch minimum clear width required

Field Survey Examples

Gap creating a non-continuous path of travel

Field Survey Examples

Non-Compliant Fared Sides Curb Ramp

Non-Compliant Curb Ramp	2010 CBC	2010 ADA
CURB RAMPS		
Curb Ramp Type: **Flared Sides**		
Curb Ramp Width and Length: (48" min. width, 6' max. length) **48" W x 50" D** Measured Ramp Width x Length	1127B.5, #2 CBC governs	405.5
Ramp Slope 8.33% (1:12) Maximum. **11.0%** Measured Slope	1127B.5, #2 CBC governs	405.5
Slope of Flared Sides 10% (1:10) Maximum. **Not Measured due to Ramp Exceeding maximum allowable_**	1127B.5, #3	405.2, 406.1
Slope of Street/Gutter Adjacent to Ramp 5% (1:20) Maximum. **Not Measured due to Ramp Exceeding maximum allowable_**	1127B.5, #3	406.3
Transition at Gutter/Paving: Transition to be flush and free of abrupt change in elevation. **Existing Condition is offset ½" +/-**	1127B.5, #3	406.2
Upper Landing/Walkway: Upper landing to be level, 2% maximum slope; depth of 48" by width ramp by (depth in line with direction of ramp. depth may be less than 48" if the flared sides don't exceed 8.33% slope). **No Upper Landing Provided**	1127B.5, #3	406.2

Above is a portion of the field survey review form which illustrates why this ramp is non-compliant

Field Survey Examples

Non- compliant built up A/C ramp no truncated domes or grooved border

Field Survey Examples

Non-Compliant Dip Down Ramp with no truncated domes

Field Survey Examples

Driveway along path of travel with cross slope exceeding 2%

Field Survey Examples



Non- Compliant sidewalk with Cross Slopes exceeding 2%

Field Survey Maps/Data:

The collected data was organized into two groups separating the curb ramps and sidewalk features into separate list. The features found within the path of travel within this survey are non-complaint and currently do not meet the ADA standards. The documented curbs ramps include compliant and non-compliant features.

Following the ADA standards, each non-complaint feature is indicated with a letter, number, and a location within the map. In some cases you may find a number more than once, this is to show the location of the same type of feature located along the path of travel.

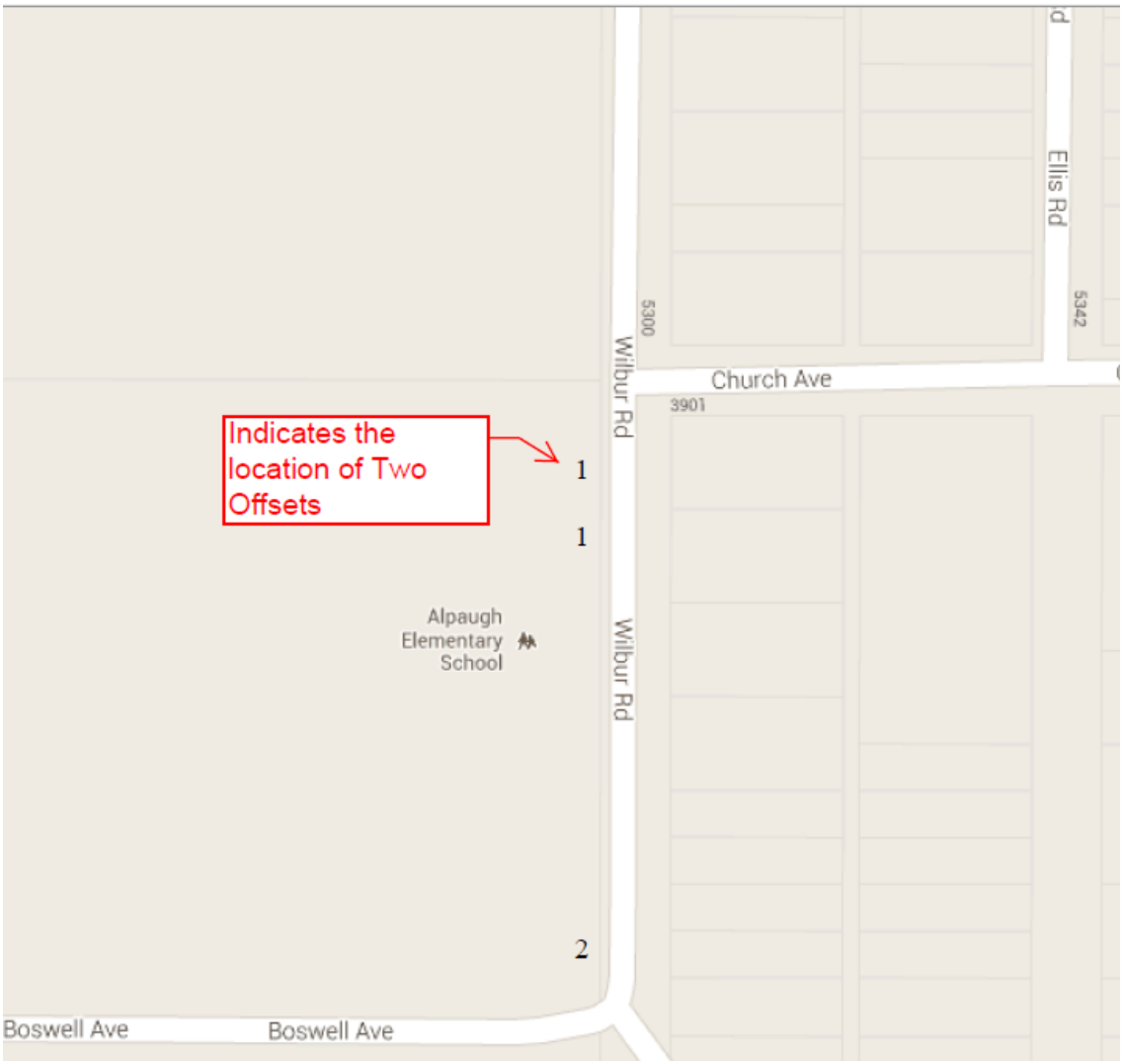

Field Survey Overview Maps:

Below is an example of an overview map which is included in the field survey to help illustrate the locations upon which there is existing side walk. Roads outside the limits of the map were not surveyed due to the fact that these areas do not contain or have less than 50% sidewalk along the public right of way.

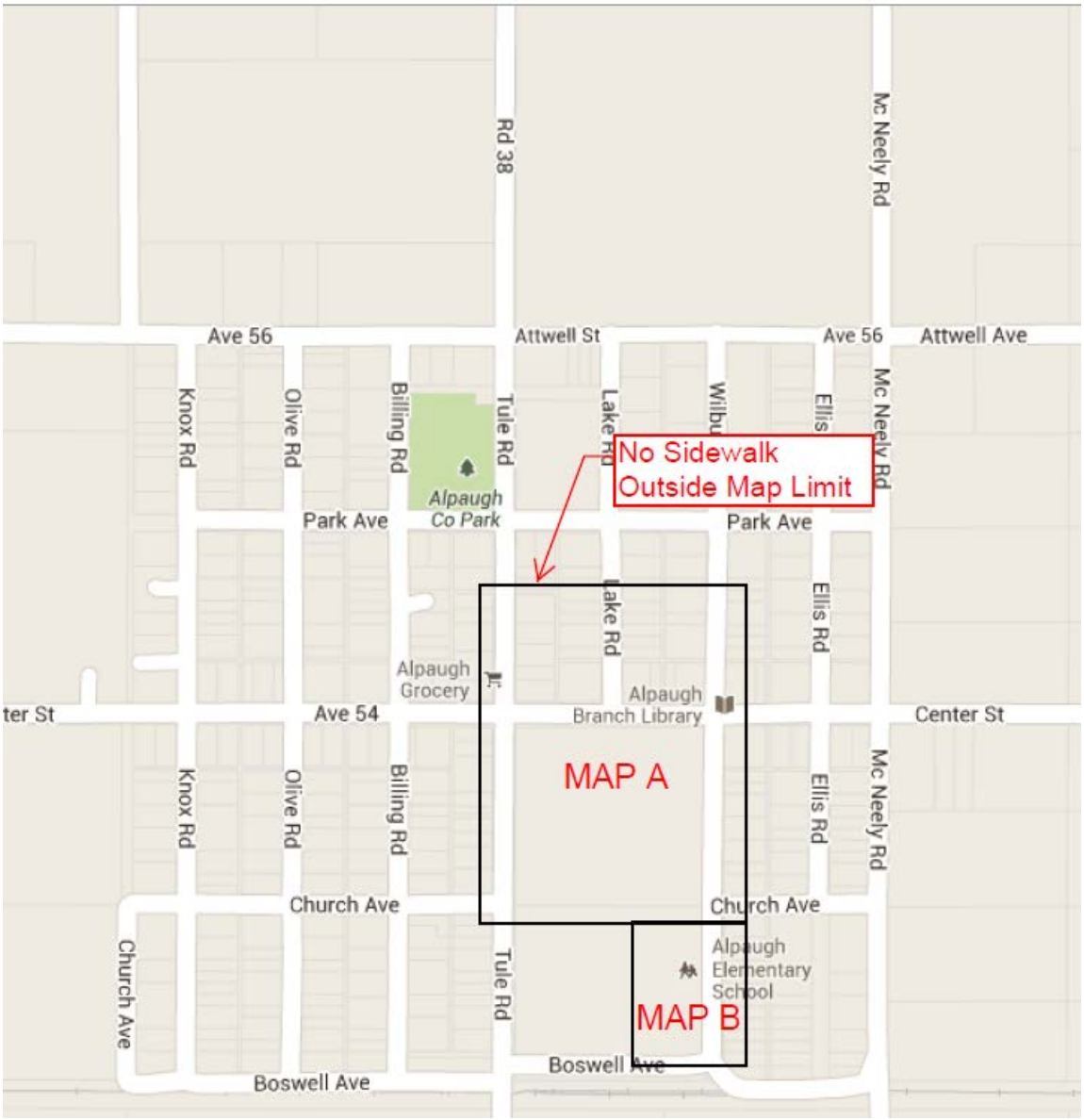

Allensworth

Overview Map

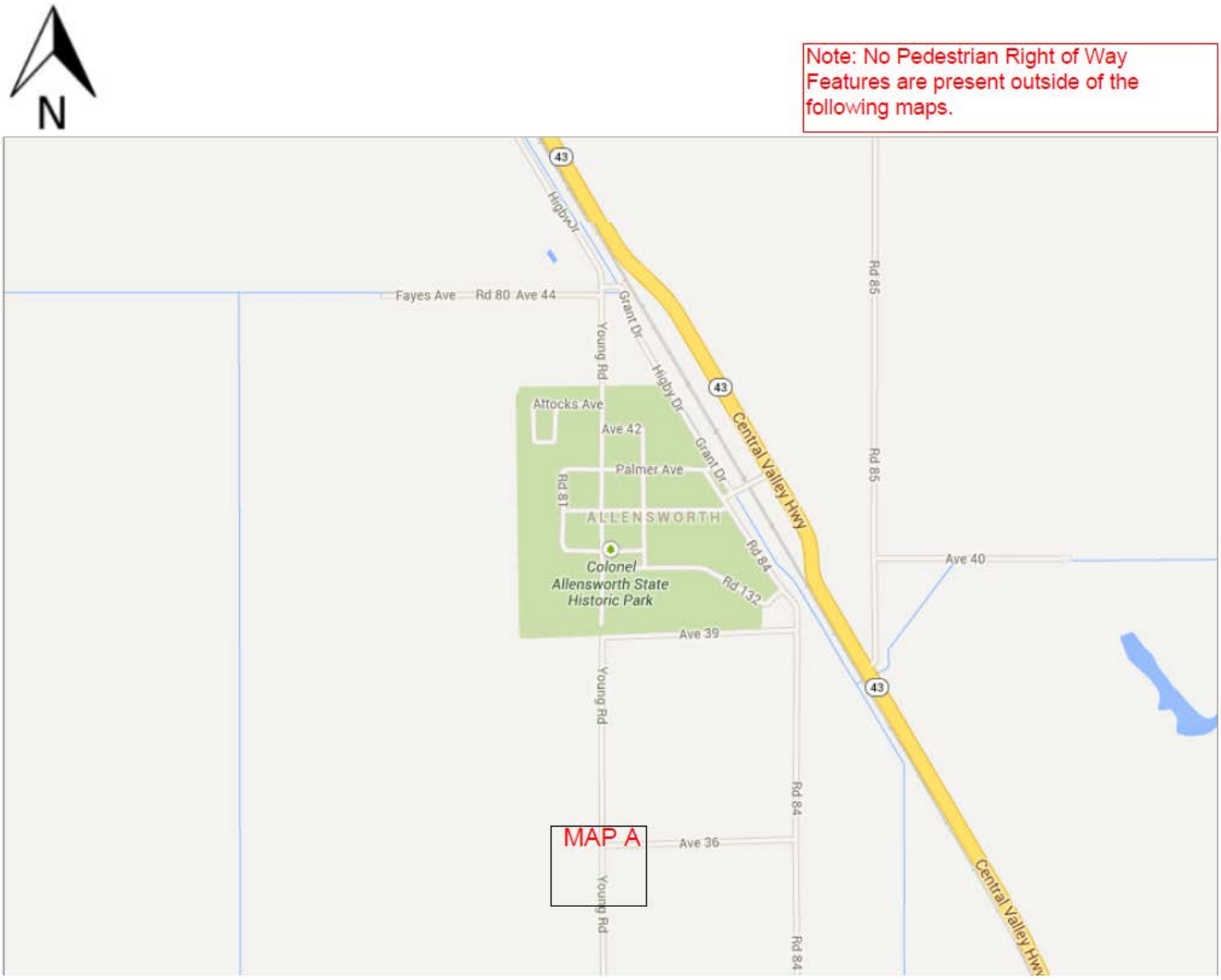

Allensworth

Map A

Last Updated:	07/17/2013
Community:	Allensworth
Map:	A

Curb Ramps:

Feature No.	Location	Direction	Type of Area	Type	Length	Comment
A.1	Young Rd.	S. of Ave. 36 W. Side of Road	School Zone	None		No ramp/Transition for crosswalk
A.2	Young Rd.	S. of Ave. 36 E. Side of Road	School Zone	None		No ramp/transition for crosswalk
A.3	Young Rd.	S. of Ave. 36 W. Side of Road	School Zone	None		No ramp for transition from sidewalk to Young Rd.

Alpaugh

Overview Map

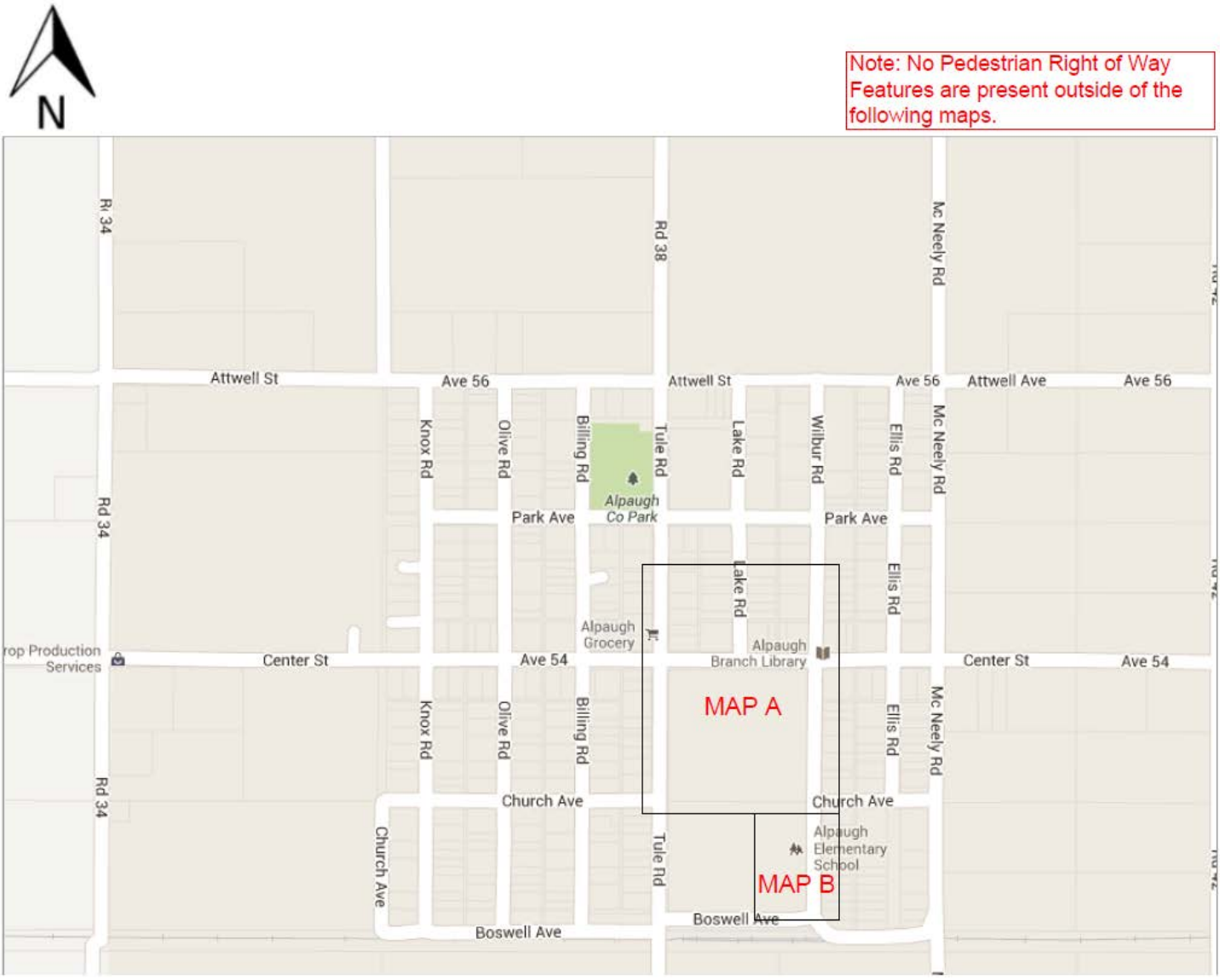

Alpaugh

Map A

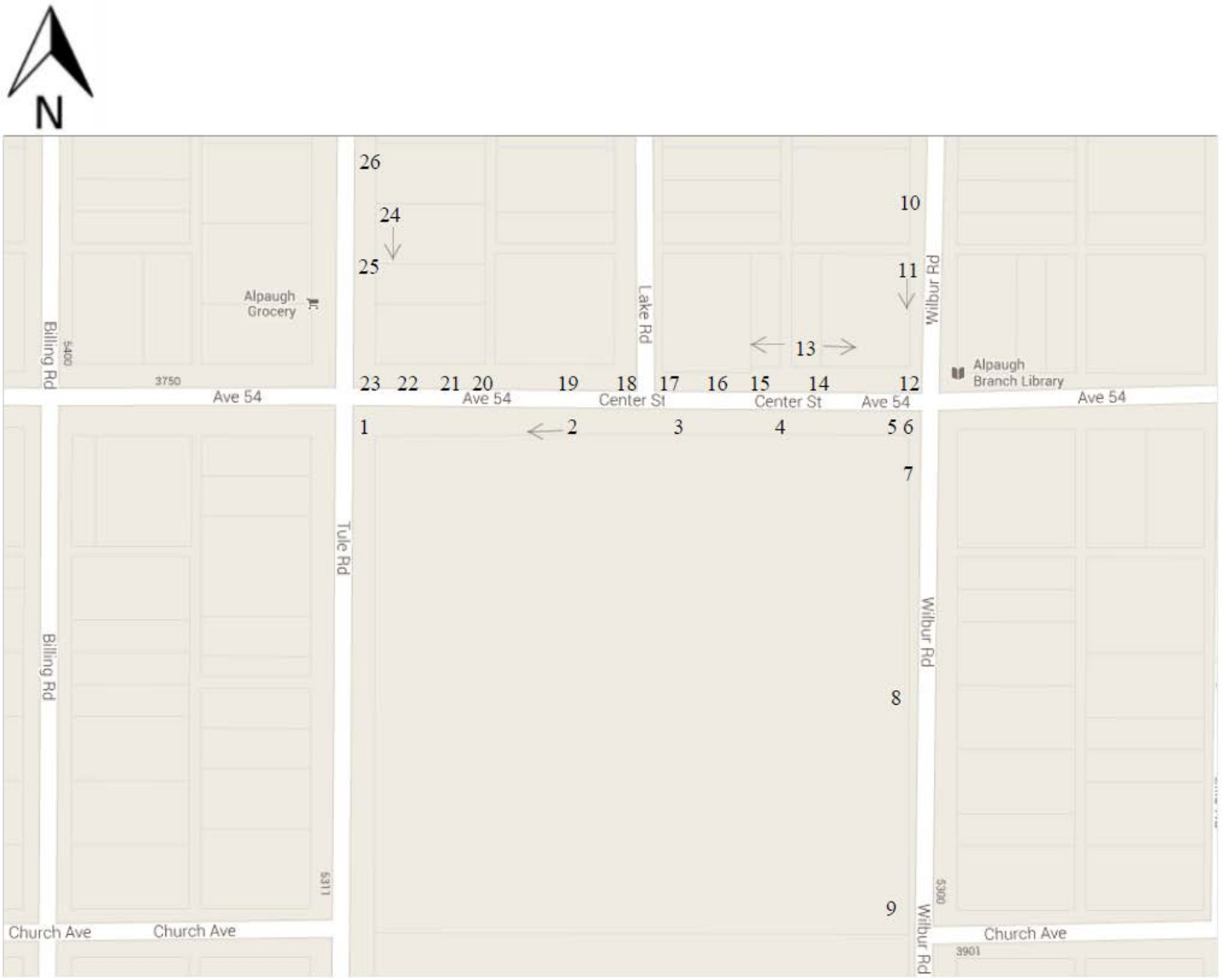

Last Updated: 07/25/2013
Community: Alpaugh
Map: A

Path of Travel:

Feature No.	Location	Direction	Type of Area	Feature	Length	Comment
A.2	Ave 54	E. of Tule Rd. W. of Wilbur Rd S. side of road	School Zone	Cross Slope	306' total	2.3-3.6%
A.3	Ave 54	E. of Tule Rd. W. of Wilbur Rd S. side of road	School Zone	Driveway	23'	Driveway exceeds max cross slope
A.4	Ave 54	E. of Tule Rd. W. of Wilbur Rd S. side of road	School Zone	Offset	1/2"	Trip Hazard
A.5	Ave 54	E. of Tule Rd. W. of Wilbur Rd S. side of road	School Zone	Offset	3/4"	Trip Hazard
A.7	Wilbur Rd	S. of Ave 54 N. of Church Ave W. side of road	School Zone	Offset	3/4"	Trip Hazard
A.8	Wilbur Rd	S. of Ave 54 N. of Church Ave W. side of road	School Zone	Offset	6"	Uplift on sidewalk
A.10	Wilbur Rd	N. of Ave 54 W. side of road	School Zone	End of Sidewalk		No Transtion with no further access
A.11	Wilbur Rd	N. of Ave 54 W. side of road	School Zone	Driveway	3 at 22'	Driveway exceeds max cross slope
A.13	Ave 54	E. of Lake Rd. W. of Wilbur Rd. N. side of road	School Zone	Cross Slope	173' total	3.4-5.6%
A.14	Ave 54	E. of Lake Rd. W. of Wilbur Rd. N. side of road	School Zone	Driveway	35'	Driveway exceeds max cross slope
A.15	Ave 54	E. of Lake Rd. W. of Wilbur Rd. N. side of road	School Zone	Sidewalk transition		Sidewalk transitions to a lower level, transition slope over 20%
A.16	Ave 54	E. of Lake Rd. W. of Wilbur Rd. N. side of road	School Zone	Sidewalk	100'	Sidewalk has width of 3.5'

Path of Travel:

Feature No.	Location	Direction	Type of Area	Feature	Length	Comment
A.19	Ave 54	W. of Lake Rd. E. of Tule Rd N. side of road	School Zone	Gap	185'	Gap in sidewalk from intersection, to 185' W. connecting to current sidewalk
A.20	Ave 54	W. of Lake Rd. E. of Tule Rd N. side of road	School Zone	Driveway	20'	Driveway exceeds max cross slope
A.22	Ave 54	W. of Lake Rd. E. of Tule Rd N. side of road	School Zone	Cross Slope	103'	3.0-4.0%
A.24	Tule Rd	N. of Ave 54 E. side of road	School Zone	Cross Slope	252' total	2.4-3.8%
A.25	Tule Rd	N. of Ave 54 E. side of road	School Zone	Driveway	20'	Driveway exceeds max cross slope
A.26	Tule Rd	N. of Ave 54 E. side of road	School Zone	End of Sidewalk		No Transition with no further access

Curb Ramps:

Feature No.	Location	Direction	Type of Area	Type	Length	Comment
A.1	Tule Rd/ Ave 54	S/E	School Zone	None		No Curb Ramp
A.6	Wilbur Rd/ Ave 54	S/W	School Zone	None		No Curb Ramp
A.9	Wilbur Rd/ Church Ave	W. Side of Road	School Zone	None		Needs ramp for current cross walk
A.12	Wilbur Rd/ Ave 54	N/W	School Zone	Flare Sides	19'	**Ramp Slope:** 12.8% **Landing:** None **Truncated Domes:**None **Transition:** NA
A.17	Lake Rd/ Ave 54	N/E	School Zone	None		No Curb Ramp
A.18	Lake Rd/ Ave 55	N/W	School Zone	None		No Curb Ramp
A.21	Ave 54	W. of Tule Rd N. Side of Road	School Zone	A/C Ramp		A/C Ramp built for library No Truncated Domes
A.23	Tule Rd/ Ave 54	N/E	School Zone	Flare Sides	33'	**Ramp Slope:** 15% **Landing:** None **Truncated Domes:**None **Transition:** NA

Alpaugh

Map B

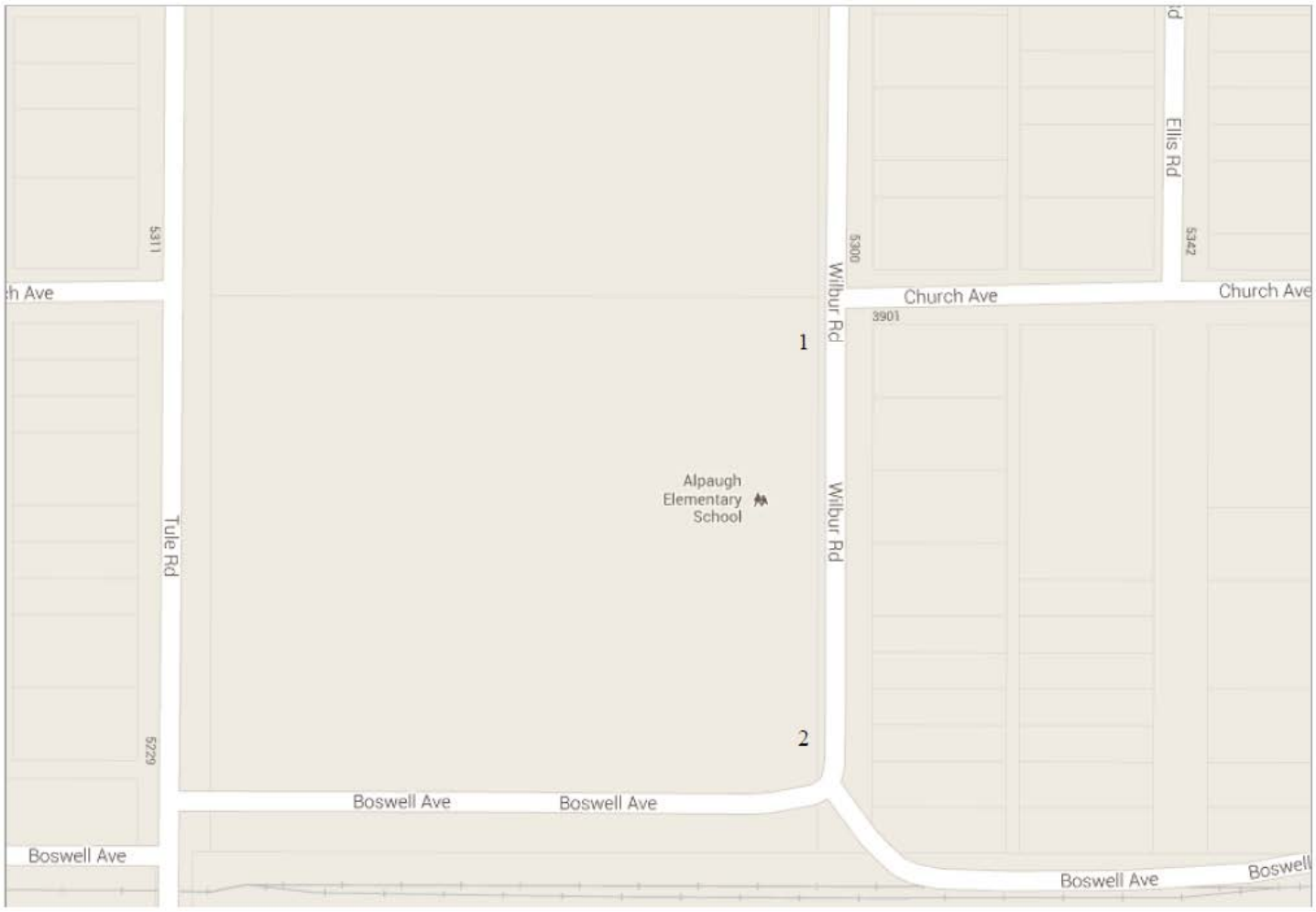

Last Updated:	08/22/2013
Community:	Alpaugh
Map:	B

Path of Travel:

Feature No.	Location	Direction	Type of Area	Feature	Length	Comment
B.1	Wilbur Rd	S. of Church Ave N. of Boswell Ave W. side of street	School Zone	Offset	1/2"	2 Trip Hazards along the path of travel
B.2	Wilbur Rd	S. of Church Ave N. of Boswell Ave W. side of street	School Zone	End of Sidewalk		End of access with no transition

Cutler

Overview Map

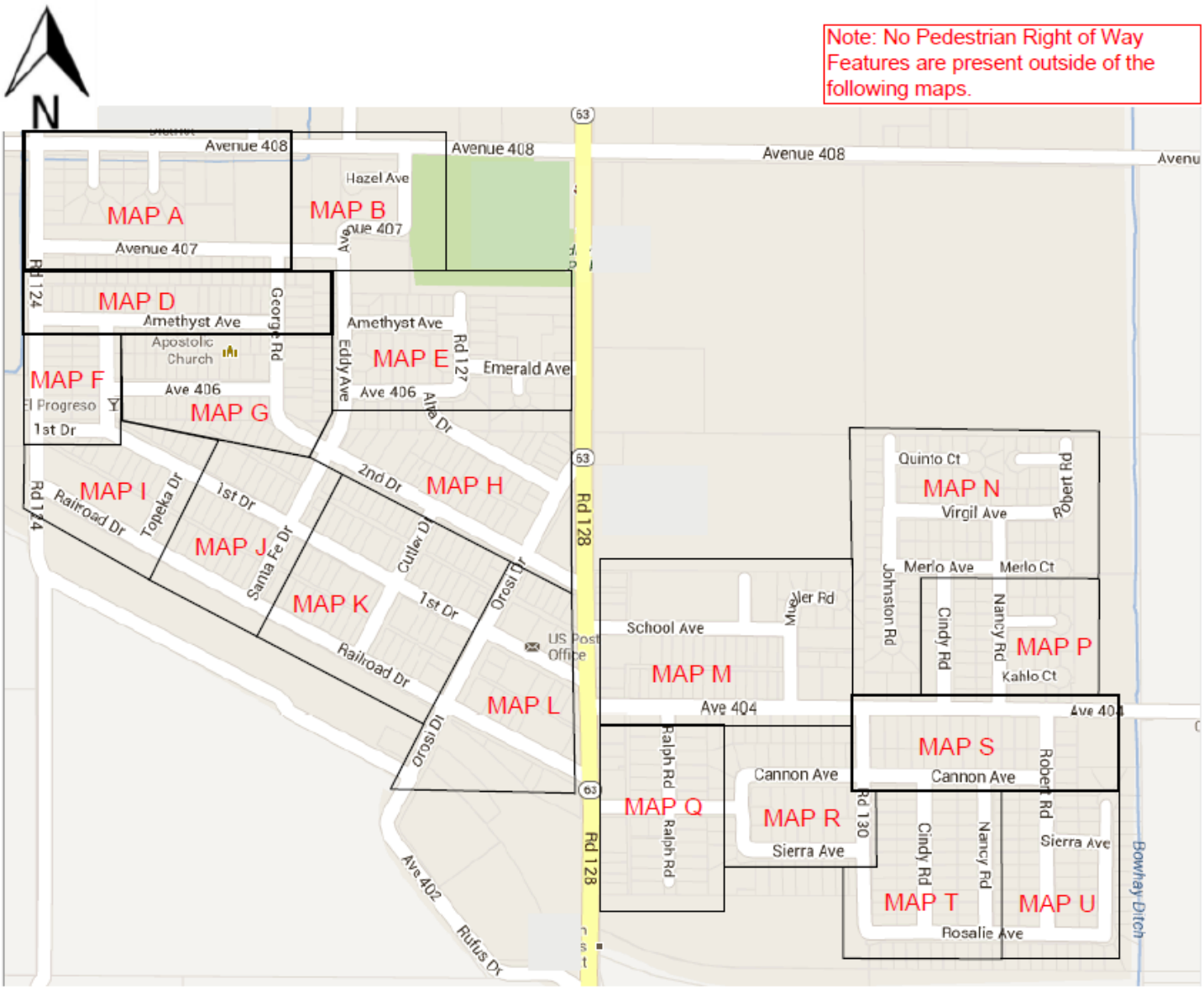

Cutler

Map A

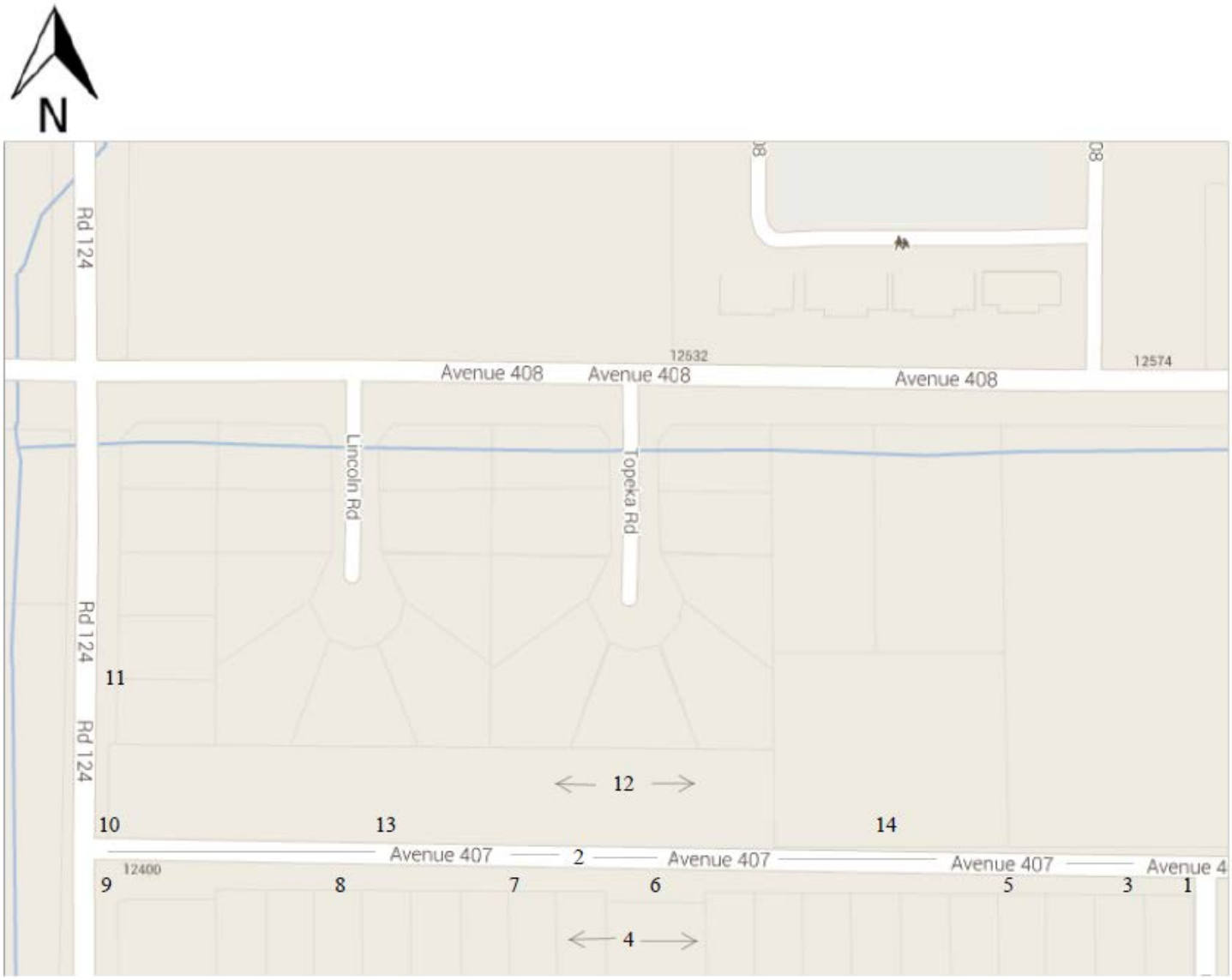
N
Rd 124
12532
Avenue 408
Avenue 408
Avenue 408
12574
Lincoln Rd
Topeka Rd
Rd 124
Rd 124
11
12
10
13
14
Avenue 407
2
Avenue 407
Avenue 407
Avenue 4
12400
9
8
7
6
5
3
1
4

Last Updated:	07/30/2013
Community:	Cutler
Map:	A

Path of Travel:

Feature No.	Location	Direction	Type of Area	Feature	Length	Comment
A.1	Ave 407	E. of George Rd W. of Rd 124 S. side of road	Residential	Gap	45'	Single property, access George Rd
A.2	Ave 407	E. of George Rd W. of Rd 124 both sides of road	Residential	Driveways	15 at 22'	Driveways exceed max cross slope
A.3	Ave 407	E. of George Rd W. of Rd 124 S. side of road	Residential	Obstruction	2.3'	Mailbox
A.4	Ave 407	E. of George Rd W. of Rd 124 S. side of road	Residential	Cross slope	210'	2.6-5.3%
A.5	Ave 407	E. of George Rd W. of Rd 124 S. side of road	Residential	Gap	150'	Multiple Properties
A.6	Ave 407	E. of George Rd W. of Rd 124 S. side of road	Residential	Driveways	2 at 30'	Driveways exceed max cross slope
A.7	Ave 407	E. of George Rd W. of Rd 124 S. side of road	Residential	Gap	50'	multiple properties, includes 2 possible obstructions limiting clear width to 2' telephone pole
A.8	Ave 407	E. of George Rd W. of Rd 124 S. side of road	Residential	Gap	295'	Multiple properties, access Rd 124
A.11	Rd 124	N. of Ave 407 S. of Ave 408 E. side of road	Residential	Cross slope	105'	3.1-4.6%
A.12	Ave 407	E. of George Rd W. of Rd 124 N. side of road	Residential	Cross slope	481' total	2.5-5.0%
A.13	Ave 407	E. of George Rd W. of Rd 124 N. side of road	Residential	Offset	3'	Depressed sidewalk section, 3/4" offsets, Trip Hazard
A.14	Ave 407	E. of George Rd W. of Rd 124 N. side of road	Residential	Gap	320'	Multiple Properties

Curb Ramps:

Feature No.	Location	Direction	Type of Area	Type	Length	Comment
A.9	Rd 124/ Ave 407	S/E	Residential	None	32'	No Curb Ramp
A.10	Rd 124/ Ave 407	N/E	Residential	None	32'	No Curb Ramp

Cutler

Map B

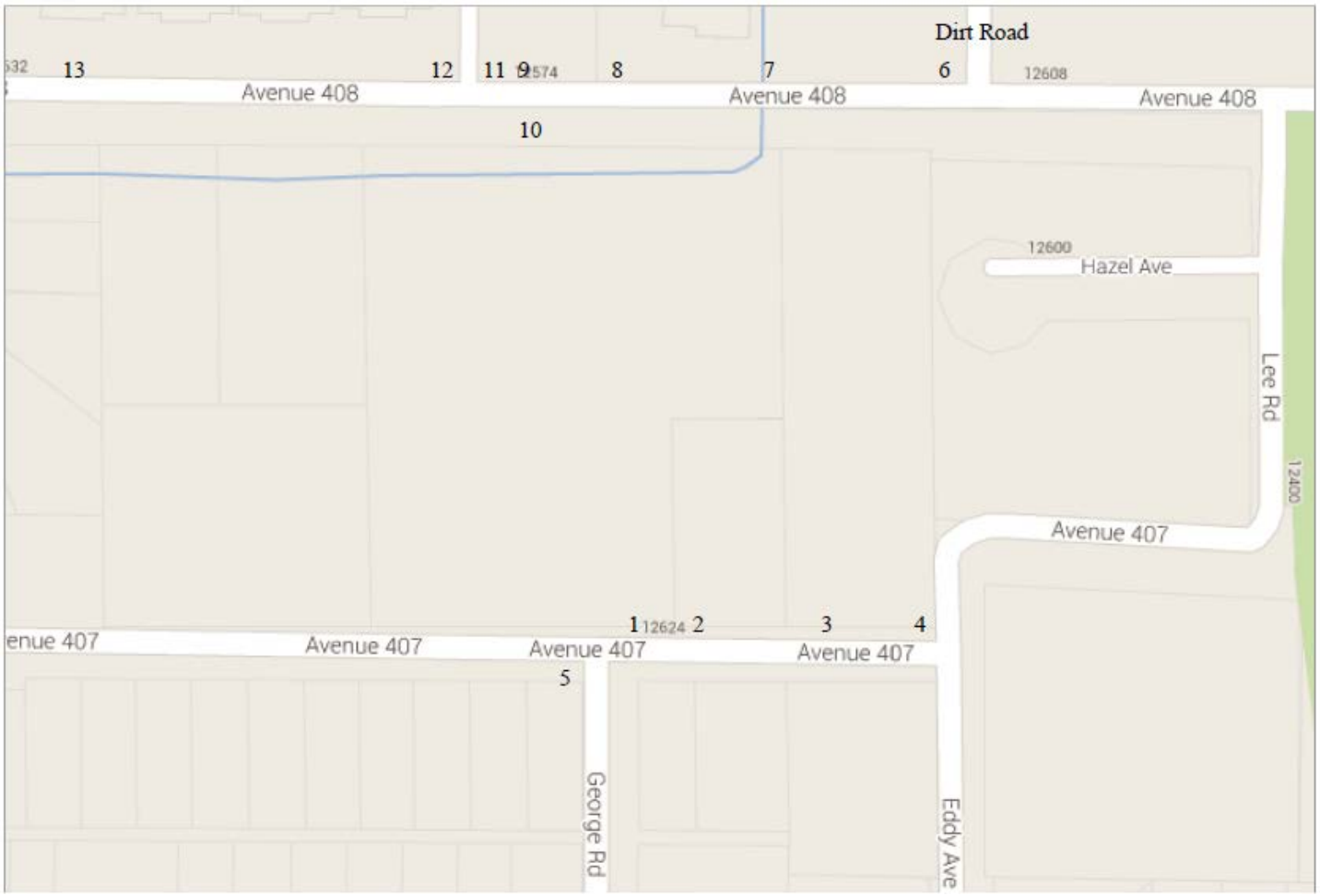
N
Dirt Road
13
12
11
9574
8
7
6
12608
Avenue 408
Avenue 408
Avenue 408
10
12600
Hazel Ave
Lee Rd
12400
Avenue 407
1
12624
2
3
4
enue 407
Avenue 407
Avenue 407
Avenue 407
5
George Rd
Eddy Ave

Last Updated:	07/25/2013
Community:	Cutler
Map:	B

Path of Travel:

Feature No.	Location	Direction	Type of Area	Feature	Length	Comment
B.1	Ave 407	E. of George Rd W. of Eddy Ave N. side of road	Residential	Cross Slope	80'	4.1%-5.5%
B.2	Ave 407	E. of George Rd W. of Eddy Ave N. side of road	Residential	Offset/ Depression	5'	Depressed sidewalk section, 3/4" offsets, 13' Wide Sidewalk, Trip Hazard
B.3	Ave 407	E. of George Rd W. of Eddy Ave N. side of road	Residential	Gap	125'	Single Property, Access to Ave 407
B.6	Ave 408	E. of Rd 124 W. of Lee Rd N. side of road	Commercial / Residential	End of Sidewalk		No transition with no further access
B.7	Ave 408	E. of Rd 124 W. of Lee Rd N. side of road	Commercial / Residential	Driveway	2 at 30'	Driveways exceed max cross slope
B.8	Ave 408	E. of Rd 124 W. of Lee Rd N. side of road	Commercial / Residential	Offset	3/4"	Tripping Hazard
B.13	Ave 408	E. of Rd 124 W. of Lee Rd N. side of road	Commercial / Residential	End of Sidewalk		No transition with no further access

Curb Ramps:

Feature No.	Location	Direction	Type of Area	Type	Length	Comment
B.4	Ave 407/ Eddy Ave	N/W	Residential	None		No Curb Ramp
B.5	George Rd/ Ave 407	S/W	Residential	None		No Curb Ramp
B.9	Ave 408/ Via De Guadalupe Entrance	N. Side of Road	Commercial / Residential	None		Crosswalk is offset of the Curb Ramp
B.10	Ave 408/ Via De Guadalupe Entrance	S. Side of Road	Commercial / Residential	None		Crosswalk has curb on street with no transition
B.11	Ave 408/ Via De Guadalupe Entrance	N/E	Commercial / Residential	Flared Sides	33'	**Ramp Slope:** 9.5% **Landing:** None **Truncated Domes: None**
B.12	Ave 408/ Via De Guadalupe Entrance	N/W	Commercial / Residential	Flared Sides	33'	**Ramp Slope:** 10.2% **Landing:** None **Truncated Domes: None**

Cutler

Map D

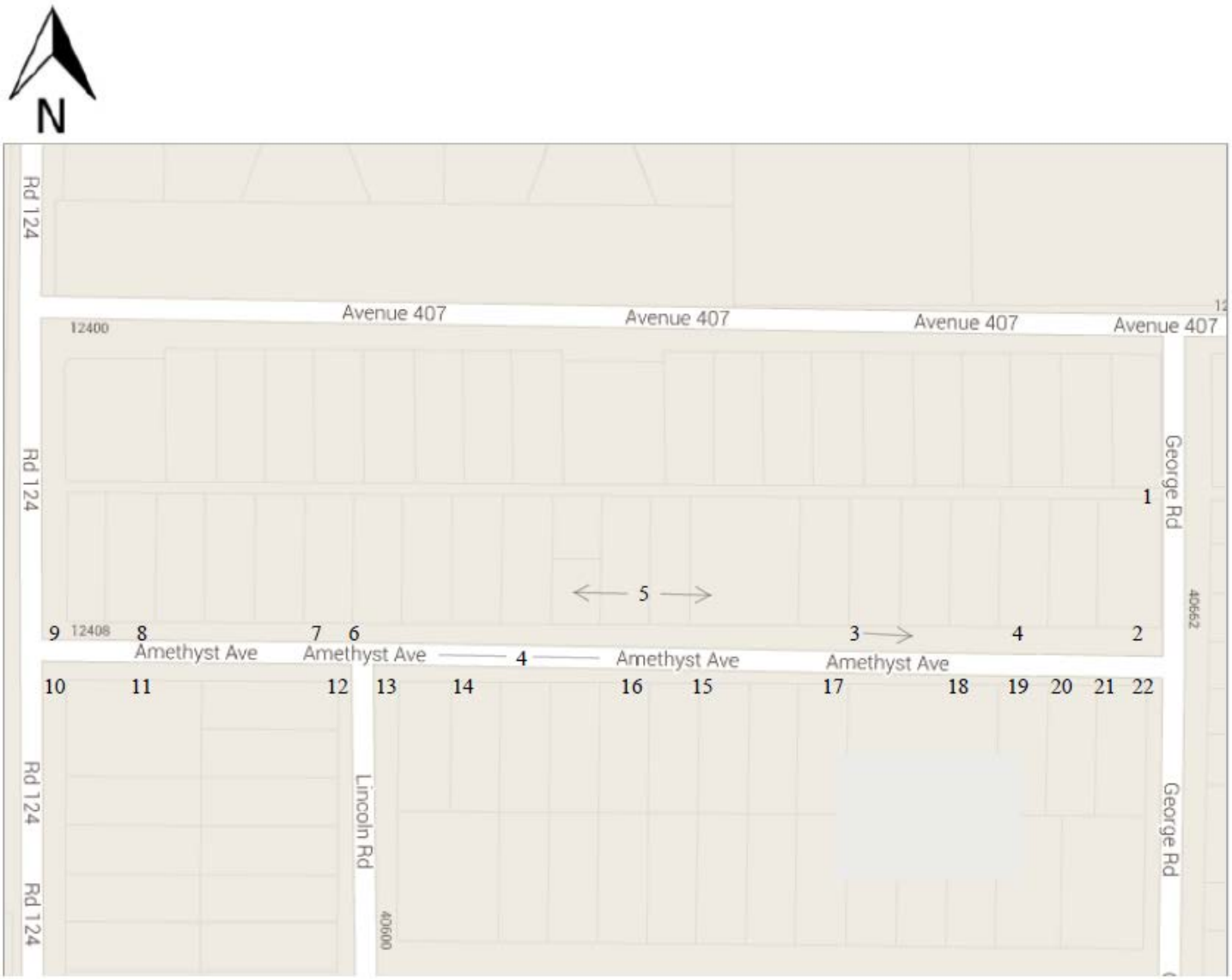
N
Rd 124
Avenue 407
Avenue 407
Avenue 407
Avenue 407
12400
George Rd
1
5
9
12408
8
7
6
3
4
2
Amethyst Ave
Amethyst Ave
4
Amethyst Ave
Amethyst Ave
10
11
12
13
14
16
15
17
18
19
20
21
22
Lincoln Rd
Rd 124
Rd 124
George Rd
40662
40600

Last Updated:	07/25/2013
Community:	Cutler
Map:	D

Path of Travel:

Feature No.	Location	Direction	Type of Area	Feature	Length	Comment
D.1	George Rd	N. of Amethyst Ave S. of Ave 407 W. side of road	Residential	Gap	275'	Multiple properties, access from Ave 407 to Amethyst Ave
D.3	Amethyst Ave	E. of Rd 124 W. of George Rd N. side of road	Residential	Gap	255' total	Multiple properties, multiple gaps: 100', 105', 50'
D.4	Amethyst Ave	E. of Rd 124 W. of George Rd N. side of road	Residential	Driveway	15 at 19'	Driveways exceed max cross slope
D.5	Amethyst Ave	E. of Rd 124 W. of George Rd N. side of road	Residential	Cross Slope	207' Total	2.2-5.2%
D.6	Amethyst Ave	E. of Rd 124 W. of George Rd N. side of road	Residential	Gap	154' total	Gap @ 100' and 54'
D.7	Amethyst Ave	E. of Rd 124 W. of George Rd N. side of road	Residential	Obstruction	2.5' clear width	Telephone Pole
D.8	Amethyst Ave	E. of Rd 124 W. of George Rd N. side of road	Residential	Gap	139' total	Multiple properties, multiple gaps: 85', 54'
D.11	Amethyst Ave	E. of Rd 124 W. of Lincoln Rd S. side of road	Residential	Gap	280'	Multiple properties, access from Rd 124 to Lincoln Rd
D.14	Amethyst Ave	W. of George Rd E. of Lincoln Rd S. side of road	Commercial / Residential	Gap	65'	Single Property
D.15	Amethyst Ave	W. of George Rd E. of Lincoln Rd S. side of road	Commercial / Residential	Gap	151' total	Multiple properties, multiple gaps: 86', 65'
D.16	Amethyst Ave	W. of George Rd E. of Lincoln Rd S. side of road	Residential	Cross Slope	165' total	2.4-3.4%
D.17	Amethyst Ave	W. of George Rd E. of Lincoln Rd S. side of road	Residential	Offset	1/2"	Tripping Hazard

Path of Travel:

Feature No.	Location	Direction	Type of Area	Feature	Length	Comment
D.18	Amethyst Ave	W. of George Rd E. of Lincoln Rd S. side of road	Residential	Driveway	30'	Driveways exceed max cross slope
D.19	Amethyst Ave	W. of George Rd E. of Lincoln Rd S. side of road	Residential	Offset	1/2"	Depressed sidewalk section,15' long, 1/2" offsets, Trip Hazard
D.20	Amethyst Ave	W. of George Rd E. of Lincoln Rd S. side of road	Residential	Cross Slope	50'	3.3-3.5%
D.21	Amethyst Ave	W. of George Rd E. of Lincoln Rd S. side of road	Residential	Cross Slope	40'	2.8-3.0%

Curb Ramps:

Feature No.	Location	Direction	Type of Area	Type	Length	Comment
D.2	George Rd/ Amethyst Ave	N/W	Residential	None	40'	No Curb Ramp
D.9	Rd 124/ Amethyst Ave	N/E	Residential	None	38'	No Curb Ramp
D.10	Rd 124/ Amethyst Ave	S/E	Residential	None	38'	No Curb Ramp
D.12	Lincoln Rd/ Amethyst Ave	S/W	Commercial / Residential	None	38'	No Curb Ramp
D.13	Lincoln Rd/ Amethyst Ave	S/E	Commercial / Residential	None	38'	No Curb Ramp
D.22	George Rd/ Amethyst Ave	S/W	Residential	Flared Sides	32'	**Ramp Slope:** 10.5% **Landing:** None **Truncated Domes:** None

Cutler

Map E

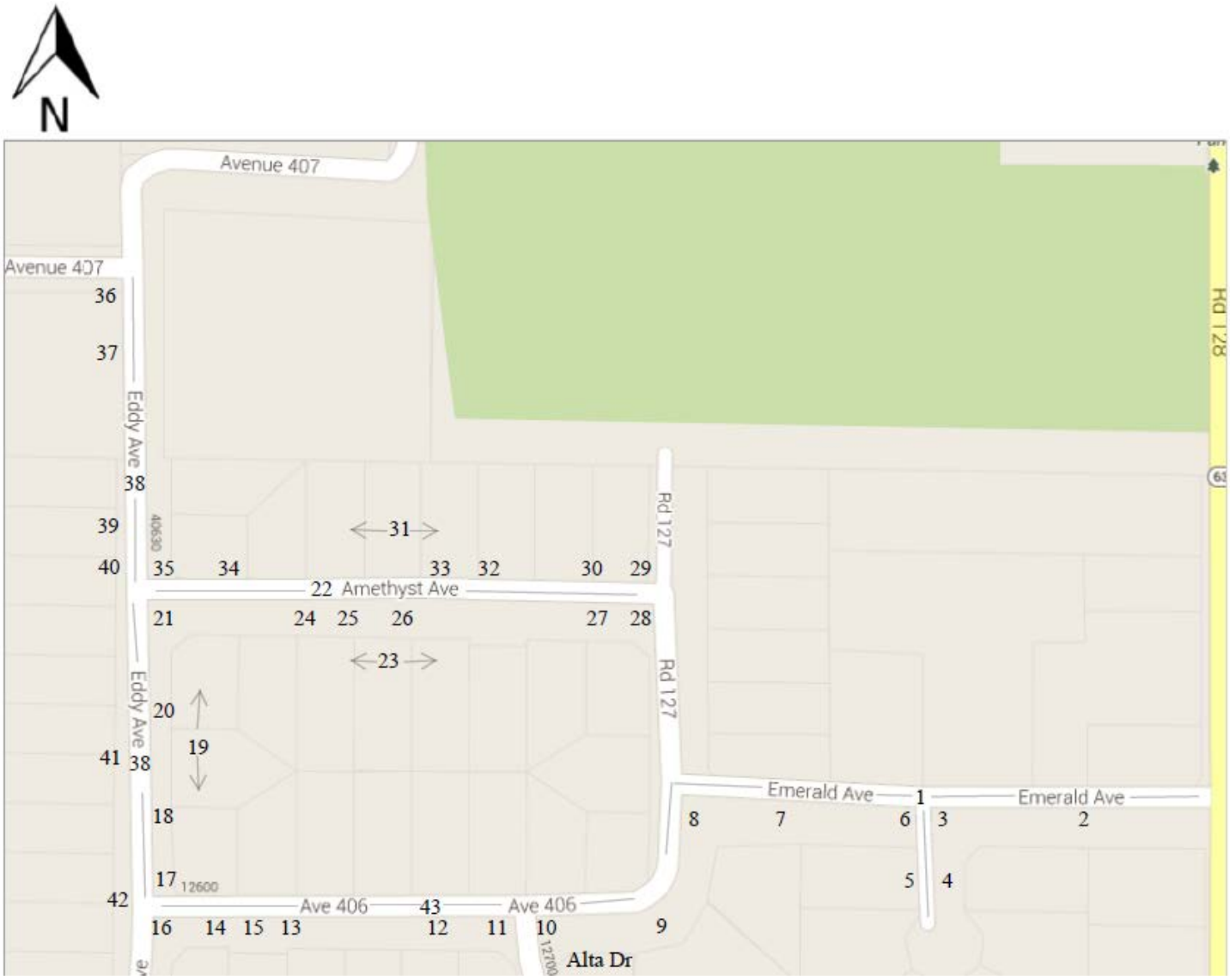
N
Avenue 407
Avenue 407
36
37
Eddy Ave
38
39
40
40630
31
35
34
33
32
30
29
22 Amethyst Ave
21
24
25
26
27
28
23
Rd 127
Rd 127
Eddy Ave
20
19
41
38
18
17
12600
42
Ave 406
43
Ave 406
16
14
15
13
12
11
10
9
12700
Alta Dr
Emerald Ave
1
Emerald Ave
8
7
6
3
2
5
4
Rd 128

Last Updated:	07/30/2013
Community:	Cutler
Map:	E

Path of Travel:

Feature No.	Location	Direction	Type of Area	Feature	Length	Comment
E.1	Emerald Ave	E. of Pearl Rd W. of Rd 128 S. side of road	Residential	Driveways	12 at 17'	Driveways exceed max cross slope
E.2	Emerald Ave	E. of Pearl Rd W. of Rd 128 S. side of road	Residential	Cross slope	94' total	2.4-3.4%
E.4	Pearl Rd	S. of Emerald Ave E. side of road	Residential	Gap	40'	Single Property
E.5	Pearl Rd	S. of Emerald Ave W. side of road	Residential	Gap	45'	Single Property
E.7	Emerald Ave	E. of Rd 127 W. of Pearl Rd S. side of road	Residential	Gap	90'	Multiple Properties
E.9	Rd 127 and Ave 406	S. of Emerald Ave E. of Alta Dr E/S side of road	Residential	Gap	210'	Multiple Properties, access from Emerald Ave to Alta Dr
E.12	Ave 406	E. of Eddy Ave W. of Alta Dr S. side of road	Residential	Gap	22'	Single Property
E.13	Ave 406	E. of Eddy Ave W. of Alta Dr S. side of road	Residential	Obstruction	1.5'	Mailbox
E.14	Ave 406	E. of Eddy Ave W. of Alta Dr S. side of road	Residential	Cross slope	39'	2.8%-3.1%
E.15	Ave 406	E. of Eddy Ave W. of Alta Dr S. side of road	Residential	Obstruction	2.6'	Fire Hydrant
E.18	Eddy Ave	N. of Ave 406 S. of Amethyst Ave E. side or road	Residential	Gap	95'	Multiple Properties
E.19	Eddy Ave	N. of Ave 406 S. of Amethyst Ave E. side or road	Residential	Cross slope	150' total	3.0-5.2%

Path of Travel:

Feature No.	Location	Direction	Type of Area	Feature	Length	Comment
E.20	Eddy Ave	N. of Ave 406 S. of Amethyst Ave E. side or road	Residential	Offset	1/2"	Tripping Hazard
E.22	Amethyst Ave	E. of Eddy Ave W. of Rd 127 both sides of road	Residential	Driveways	14 at 22'	Driveways exceed max cross slope
E.23	Amethyst Ave	E. of Eddy Ave W. of Rd 127 S. side of road	Residential	Cross slope	197' total	2.7-7.0%
E.24	Amethyst Ave	E. of Eddy Ave W. of Rd 127 S. side of road	Residential	Obstruction	2.5' clear width	Mailbox
E.25	Amethyst Ave	E. of Eddy Ave W. of Rd 127 S. side of road	Residential	Obstruction	2.5' clear width	Utility cover not set flush, tripping hazard
E.26	Amethyst Ave	E. of Eddy Ave W. of Rd 127 S. side of road	Residential	Gap	32'	Single Property
E.27	Amethyst Ave	E. of Eddy Ave W. of Rd 127 S. side of road	Residential	Gap	75'	Multiple Properties
E.30	Amethyst Ave	E. of Eddy Ave W. of Rd 127 N. side of road	Residential	Gap	63'	Multiple Properties
E.31	Amethyst Ave	E. of Eddy Ave W. of Rd 127 N. side of road	Residential	Cross slope	150' total	2.3-6.0%
E.32	Amethyst Ave	E. of Eddy Ave W. of Rd 127 N. side of road	Residential	Gap	36'	Single Property
E.33	Amethyst Ave	E. of Eddy Ave W. of Rd 127 N. side of road	Residential	Broken Sidewalk	10'	Poor Condition, Trip Hazard, 4.5% cross slope
E.34	Amethyst Ave	E. of Eddy Ave W. of Rd 127 N. side of road	Residential	Offset	1/2"	Tripping Hazard

Path of Travel:

Feature No.	Location	Direction	Type of Area	Feature	Length	Comment
E.37	Eddy Ave	N. of Amethyst Ave S. of Ave 407 W. side of road	Residential	Gap	140'	Multiple Properties
E.38	Eddy Ave	N. of Amethyst Ave S. of Ave 407 W. side of road	Residential	Driveways	6 at 19'	Driveways exceed max cross slope
E.39	Eddy Ave	N. of Amethyst Ave S. of Ave 407 W. side of road	Residential	Obstruction	2.7', 2.4', 2.1' clear width	Mailboxes
E.40	Eddy Ave	N. of Amethyst Ave S. of Ave 407 W. side of road	Residential	Cross slope	40'	2.4-3.4%
E.41	Eddy Ave	N. of Amethyst Ave S. of Ave 407 W. side of road	Residential	Gap	200'	Multiple Properties
E.42	Eddy Ave	N. of Amethyst Ave S. of Ave 407 W. side of road	Residential	Obstruction	2 at 2.4' clear width	Mailboxes
E.43	Ave. 406	E. of Eddy Ave. W. of Rd. 127 N. and S. side of road	Residential	Driveways	8 at 22'	Driveways exceed max cross slope

Curb Ramps:

Feature No.	Location	Direction	Type of Area	Type	Length	Comment
E.3	Pearl Rd/Emerald Ave	S/E	Residential	Flared Sides	32'	**Ramp Slope:** 11.6% **Landing:** None
E.6	Pearl Rd/ Emerald Ave	S/W	Residential	Flared Sides	32'	**Ramp Slope:** 11.6% **Landing:** None
E.8	Rd 127/Emerald Ave	S/E	Residential	None		No Curb Ramp
E.10	Alta Dr/Ave 406	S/E	Residential	None		No Curb Ramp
E.11	Alta Dr/Ave 406	S/W	Residential	None		No Curb Ramp
E.16	Eddy Ave/Ave 406	S/E	Residential	Flared Sides	32'	**Ramp Slope:** 10.5% **Landing:** None
E.17	Eddy Ave/Ave 406	N/E	Residential	None		No Curb Ramp
E.21	Eddy Ave/Amethyst Ave	S/E	Residential	Flared Sides	32'	**Ramp Slope:** 11.8% **Landing:** None
E.28	Rd 127/Amethyst Ave	S/W	Residential	None		No Curb Ramp
E.29	Rd 127/Amethyst Ave	N/W	Residential	None		No Curb Ramp
E.35	Eddy Ave/Amethyst Ave	N/E	Residential	None		No Curb Ramp
E.36	Eddy Ave/Ave 407	S/W	Residential	None		No Curb Ramp

Cutler

Map F

N
Amethyst Ave
Amethyst Ave
Amethyst Ave
Amethyst Ave
Rd 24
Rd 124
Rd 124
Rd 124
Lincoln Rd
Lincoln Rd
Lincoln Rd
Ave 406
Ave 406
El Progreso
Short Ave
1st Dr
Short Ave
1st Dr
12400
12450
40562
1
2
3
4
5
6
7
8
9
10
11
12
13
14
15
16
17
18
19
20
21
22
Map data ©2013 Google -

Last Updated:	07/30/2013
Community:	Cutler
Map:	F

Path of Travel:

Feature No.	Location	Direction	Type of Area	Feature	Length	Comment
F.2	Rd 124	N. of 1st Dr S. of Amethyst Ave E. side of road	Residential	Gap	210'	Multiple properties, access to 1st Dr
F.3	Rd 124	N. of 1st Dr S. of Amethyst Ave E. side of road	Residential	Cross Slope	85' Total	2.3-4.2%
F.4	Rd 124	N. of 1st Dr S. of Amethyst Ave E. side of road	Residential	Obstruction	0.5'	Telephone Pole and Mail Box
F.5	Rd 124	N. of 1st Dr S. of Amethyst Ave E. side of road	Residential	Gap	110'	Multiple properties, access to Amethyst Ave
F.6	Lincoln Rd	N. of 1st Dr S. of Amethyst Ave W. side of road	Residential	Gap	50'	Multiple properties, access to Amethyst Ave
F.7	Lincoln Rd	N. of 1st Dr S. of Amethyst Ave E. side of road	Commercial / Residential	Gap	130'	Multiple properties, access to Amethyst Ave
F.8	Lincoln Rd	N. of 1st Dr S. of Amethyst Ave W. side of road	Residential	Cross Slope	145' total	2.4%-3.9%
F.9	Lincoln Rd	N. of 1st Dr S. of Amethyst Ave both sides of road	Commercial / Residential	Driveway	8 at 18'	Driveways exceed max cross slope
F.10	Lincoln Rd	N. of 1st Dr S. of Amethyst Ave E. side of road	Commercial / Residential	Driveway	48'	Driveways exceed max cross slope
F.11	Lincoln Rd	N. of 1st Dr S. of Amethyst Ave E. side of road	Commercial / Residential	Cross Slope	75'	3.0-3.8%
F.16	Lincoln Rd	N. of 1st Dr S. of Amethyst Ave E. side of road	Commercial / Residential	Cross Slope	56' total	2.5-3.9%
F.17	1st Dr	E. of Rd 124 W. of Lincoln Dr S. side of road	Residential	Gap	16'	Single Property

Path of Travel:

Feature No.	Location	Direction	Type of Area	Feature	Length	Comment
F.18	1st Dr	E. of Rd 124 W. of Lincoln Dr N. side of road	Residential	Obstruction	1.8' clear width	Mailbox
F.19	1st Dr	E. of Rd 124 W. of Lincoln Dr both sides of road	Residential	Driveway	3 at 19'	Driveways exceed max cross slope
F.20	1st Dr	E. of Rd 124 W. of Lincoln Dr S. side of road	Residential	Cross Slope	55'	3.2-3.9%
F.21	1st Dr	E. of Rd 124 W. of Lincoln Dr S. side of road	Residential	Gap	200'	Multiple properties, access to Rd 124
F.22	1st Dr	E. of Rd 124 W. of Lincoln Dr N. side of road	Residential	Gap	140'	Multiple properties, access to Rd 125

Curb Ramps:

Feature No.	Location	Direction	Type of Area	Type	Length	Comment
F.1	Rd 124/ 1st Dr	N/E	Residential	None		No Curb Ramp
F.12	Lincoln Rd/ Ave 406	N/E	Commercial / Residential	None		No Curb Ramp
F.13	Lincoln Rd/ Ave 406	S/E	Commercial / Residential	None		No Curb Ramp
F.14	Lincoln Rd/ 1st Dr	N/W	Commercial / Residential	None		No Curb Ramp
F.15	Lincoln Rd/ 1st Dr	N/E	Commercial / Residential	None		No Curb Ramp

Cutler

Map G

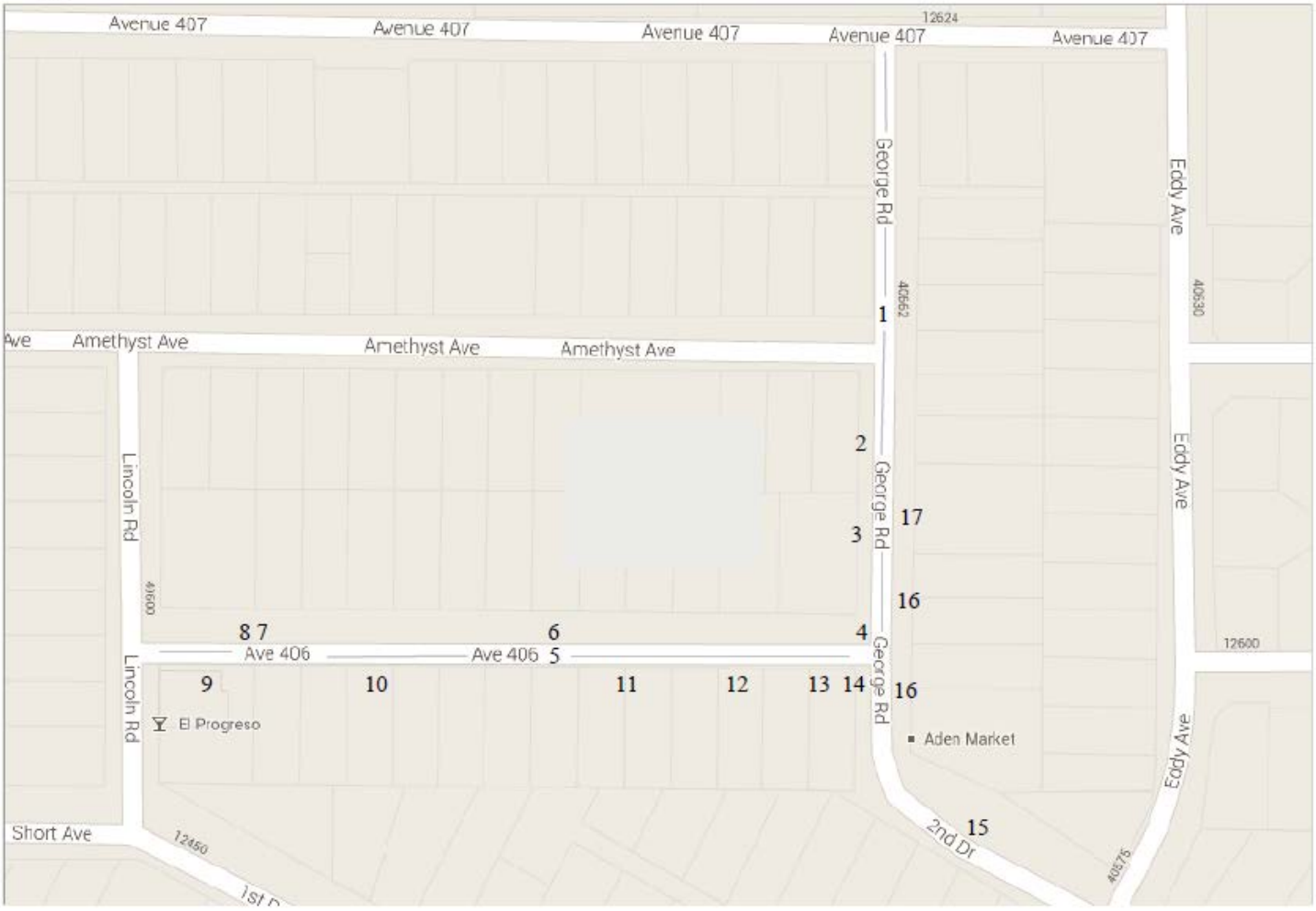
N
Avenue 407
Avenue 407
Avenue 407
Avenue 407
Avenue 407
12624
George Rd
40662
Eddy Ave
40630
Amethyst Ave
Amethyst Ave
Amethyst Ave
1
2
3
Lincoln Rd
41600
George Rd
17
16
8 7
6
4
Ave 406
Ave 406
5
12600
9
10
11
12
13 14
16
Lincoln Rd
El Progreso
George Rd
Aden Market
Eddy Ave
Short Ave
12450
2nd Dr
15
40575

Last Updated:	07/30/2013
Community:	Cutler
Map:	G

Path of Travel:

Feature No.	Location	Direction	Type of Area	Feature	Length	Comment
G.1	George Rd	N. of Ave. 406 S. of Ave 407 both sides of road	Residential	Driveway	8 at 20'	Driveways exceed max cross slope
G.2	George Rd	N. of Ave 406 S. of Ave 407 W. side of road	Residential	Cross Slope	50'	3.2-4.1%
G.3	George Rd	N. of Ave 406 S. of Ave 407 W. side of road	Residential	Offset	1/2"	Tripping Hazard, due to broken concrete
G.5	Ave 406	E. of Lincoln Rd W. of George Rd both sides of road	Residential	Driveway	1 at 13' 8 at 21'	Driveways exceed max cross slope
G.6	Ave 406	E. of Lincoln Rd W. of George Rd N. side of road	Residential	Gap	405'	Multiple properties, access to George Rd
G.7	Ave 406	E. of Lincoln Rd W. of George Rd N. side of road	Residential	Driveway	35'	Driveways exceed max cross slope
G.8	Ave 406	E. of Lincoln Rd W. of George Rd N. side of road	Residential	Broken Sidewalk	10'	Poor Condition
G.9	Ave 406	E. of Lincoln Rd W. of George Rd S. side of road	Residential	Cross Slope	34'	2.9-7.3%
G.10	Ave 406	E. of Lincoln Rd W. of George Rd S. side of road	Residential	Gap	250'	Multiple Properties
G.11	Ave 406	E. of Lincoln Rd W. of George Rd S. side of road	Residential	Gap	100'	Multiple Properties
G.12	Ave 406	E. of Lincoln Rd W. of George Rd S. side of road	Residential	Cross Slope	40'	3.2-4.4%
G.13	Ave 406	E. of Lincoln Rd W. of George Rd S. side of road	Residential	Gap	45'	Single Property

Path of Travel:

Feature No.	Location	Direction	Type of Area	Feature	Length	Comment
G.15	2nd Dr	N. of Eddy Ave S. of Ave 406 E. side of road	Residential	Gap	145'	Multiple Properties
G.16	2nd Dr	N. of Eddy Ave S. of Ave 406 E. side of road	Residential	Gap	125' total	2 gaps along the path of travel with lengths of 75' and 50'
G.17	George Ave	S. of Ave 407 N. of Ave 406 E. side of road	Residential	Obstruction	2 at 2.7'	Mailboxes

Curb Ramps:

Feature No.	Location	Direction	Type of Area	Type	Length	Comment
G.4	George Rd/Ave 406	N/W	Residential	None	18'	No Curb Ramp
G.14	George Rd/Ave 406	S/W	Residential	None	18'	No Curb Ramp

Cutler

Map H

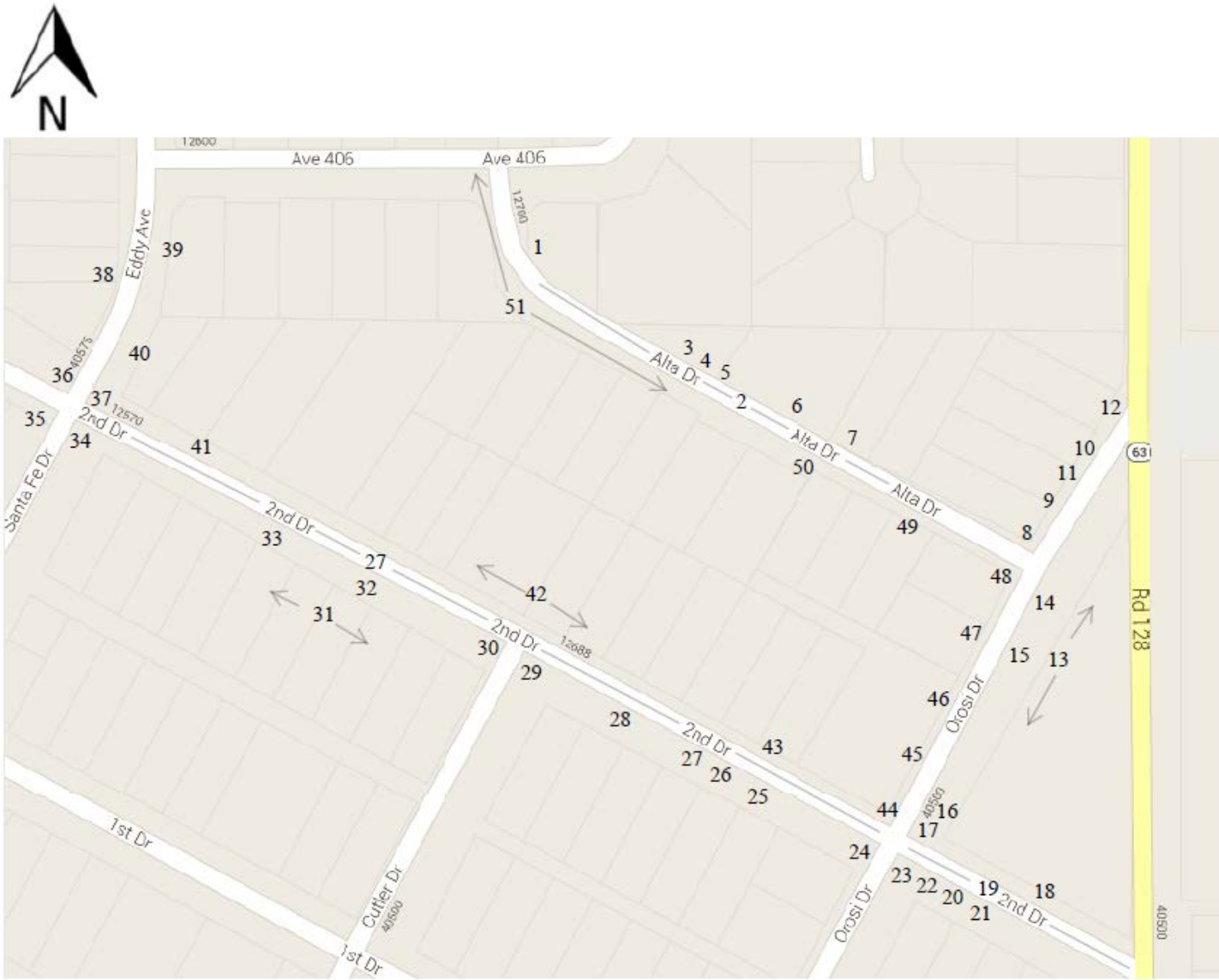
N
Ave 406
Ave 406
Eddy Ave
Santa Fe Dr
2nd Dr
Alta Dr
Orosi Dr
Cutler Dr
1st Dr
Rd 128
63
12700
12570
12688
40575
40500
40500
40500
1
2
3
4
5
6
7
8
9
10
11
12
13
14
15
16
17
18
19
20
21
22
23
24
25
26
27
28
29
30
31
32
33
34
35
36
37
38
39
40
41
42
43
44
45
46
47
48
49
50
51

Last Updated:	07/30/2013
Community:	Cutler
Map:	H

Path of Travel:

Feature No.	Location	Direction	Type of Area	Feature	Length	Comment
H.1	Alta Dr	S. of Ave 406 N. of Orosi Dr N. side of road	Residential	Gap	230'	Multiple Properties, access to Ave 406
H.2	Alta Dr	S. of Ave 406 N. of Orosi Dr both sides of road	Residential	Driveway	7 at 19'	Driveways exceed max cross slope
H.3	Alta Dr	S. of Ave 406 N. of Orosi Dr N. side of road	Residential	Cross slope	40'	3.2-3.5%
H.4	Alta Dr	S. of Ave 406 N. of Orosi Dr N. side of road	Residential	Obstruction	1.2' clear width	Mailbox
H.5	Alta Dr	S. of Ave 406 N. of Orosi Dr N. side of road	Residential	Offset	1/2"	Tripping hazard
H.6	Alta Dr	S. of Ave 406 N. of Orosi Dr N. side of road	Residential	Obstruction	2.5' clear width	Mailbox
H.7	Alta Dr	S. of Ave 406 N. of Orosi Dr N. side of road	Residential	Gap	115'	Multiple Properties
H.9	Orosi Dr	N. of Alta Dr S. of Rd 128 W. side or road	Residential	Obstruction	80'	3.7' wide sidewalk
H.10	Orosi Dr	N. of Alta Dr S. of Rd 128 W. side or road	Residential	Cross slope	55' total	2.3-4.5%
H.11	Orosi Dr	N. of Alta Dr S. of Rd 128 W. side or road	Residential	Offset	1/2"	Tripping Hazard
H.12	Orosi Dr	N. of Alta Dr S. of Rd 128 W. side or road	Residential	Driveway	2 at 23'	Driveways exceed max cross slope
H.13	Orosi Dr	N. of 2nd S. of Rd 128 W. side or road	Commercial / Residential	Cross slope	87' total	2.2-4.1%

Path of Travel:

Feature No.	Location	Direction	Type of Area	Feature	Length	Comment
H.15	Orosi Dr	N. of 2nd S. of Rd 128 W. side or road	Commercial / Residential	Driveway	40'	Driveways exceed max cross slope
H.16	Orosi Dr	N. of 2nd S. of Rd 128 W. side or road	Commercial / Residential	Offset	4' at 1/2"	2 Depressed segment of concrete, Trip Hazard
H.18	2nd Dr	E. of Orosi Dr W. of Rd 128 N. side of road	Commercial / Residential	Cross slope	200'	4.4-5.1%
H.19	2nd Dr	E. of Orosi Dr W. of Rd 128 N. side of road	Residential	Driveway	4 at 16'	Driveways exceed max cross slope
H.20	2nd Dr	E. of Orosi Dr W. of Rd 128 S. side of road	Residential	Cross slope	30'	3.1-4.0%
H.21	2nd Dr	E. of Orosi Dr W. of Rd 128 S. side of road	Residential	Obstruction	2.3' clear width	Mailbox
H.22	2nd Dr	E. of Orosi Dr W. of Rd 128 S. side of road	Residential	Gap	36'	Single property, access to Orosi Dr
H.25	2nd Dr	E. of Cutler Dr W. of Orosi Dr S. side of road	Residential	Gap	150'	Multiple properties, access to Orosi Dr
H.26	2nd Dr	E. of Santa Fe Dr W. of Orosi Dr both sides of road	Residential	Driveway	14 at 19'	Driveways exceed max cross slope
H.27	2nd Dr	E. of Cutler Dr W. of Orosi Dr S. side of road	Residential	Gap	50'	Multiple Properties
H.28	2nd Dr	E. of Cutler Dr W. of Orosi Dr S. side of road	Residential	Cross slope	40'	2.9-3.2%
H.31	2nd Dr	W. of Cutler Dr E. of Santa Fe Dr S. side of road	Residential	Cross slope	80' total	2.9-4.3%
H.32	2nd Dr	W. of Cutler Dr E. of Santa Fe Dr S. side of road	Residential	Gap	50'	Single Property

Path of Travel:

Feature No.	Location	Direction	Type of Area	Feature	Length	Comment
H.33	2nd Dr	W. of Cutler Dr E. of Santa Fe Dr S. side of road	Residential	Gap	150'	Multiple Properties
H.38	Eddy Ave.	N. of 2nd Dr S. of Ave 406 W. side of road	Residential	Gap	132'	Multiple Properties, access to 2nd Dr
H.39	Eddy Ave.	N. of 2nd Dr S. of Ave 406 E. side of road	Residential	Driveway	30	Driveways exceed max cross slope
H.40	Eddy Ave.	N. of 2nd Dr S. of Ave 406 E. side of road	Residential	Gap	116'	Single Property, access to 2nd Dr
H.41	2nd Dr	W. of Orosi Dr E. of Santa Fe Dr N. side of road	Residential	Gap	236'	Multiple Properties
H.42	2nd Dr	W. of Orosi Dr E. of Santa Fe Dr N. side of road	Residential	Cross slope	113' total	3.2-4.5%
H.43	2nd Dr	W. of Orosi Dr E. of Santa Fe Dr N. side of road	Residential	Broken Sidewalk/ Gap	100'	Poor condition, 3.3% cross slope, no transition from compliant sidewalk to this 100' segment
H.45	Orosi Dr	N. of 2ns Dr S. of Alta Dr E. side or road	Residential	Broken Sidewalk/ Gap	2.5'	Tripping Hazard
H.46	Orosi Dr	N. of 2ns Dr S. of Alta Dr E. side or road	Residential	Gap	21'	Gap in sidewalk over alley access
H.47	Orosi Dr	N. of 2ns Dr S. of Alta Dr E. side or road	Residential	Cross slope	95'	3.0-4.9%
H.49	Alta Dr	S. of Ave 406 N. of Orosi Dr S. side of road	Residential	Gap	136'	Multiple Properties
H.50	Alta Dr	S. of Ave 406 N. of Orosi Dr S. side of road	Residential	Obstruction	2.8' clear width	Mailbox
H.51	Alta Dr	S. of Ave 406 N. of Orosi Dr S. side of road	Residential	Gap	443'	Multiple Properties, access to Ave 406

Curb Ramps:

Feature No.	Location	Direction	Type of Area	Type	Length	Comment
H.8	Orosi Dr/ Alta Dr	N/W	Residential	Dip Down and Up	18'	**Ramp Slope:** 7.1% **Flares:** N/A **Landing:** 2.6% **Truncated Domes:** No **Transition:** 1.0% **Lip on AC/Concrete:** No **Grooved Border:** Yes
H.14	Orosi Dr/ Alta Dr	E	Commercial / Residential	Dip Down and Up	18'	**Ramp Slope:** 8.3/8.8% **Flares:** N/A **Landing:** 3.3% **Truncated Domes:** No **Transition:** 8.0% **Lip on AC/Concrete:** No **Grooved Border:** Yes
H.17	Orosi Dr/ 2nd Dr	N/E	Commercial / Residential	None		No Curb Ramp
H.23	Orosi Dr/ 2nd Dr	S/E	Residential	None		No Curb Ramp
H.24	Orosi Dr/ 2nd Dr	S/W	Residential	None		No Curb Ramp
H.29	Cutler Dr/ 2nd Dr	S/E	Residential	None		No Curb Ramp
H.30	Cutler Dr/ 2nd Dr	S/W	Residential	None		No Curb Ramp
H.34	Santa Fe Dr/ 2nd Dr	S/E	Residential	None		No Curb Ramp
H.35	Santa Fe Dr/ 2nd Dr	S/W	Residential	None		No Curb Ramp
H.36	Santa Fe Dr/ 2nd Dr	N/W	Residential	None		No Curb Ramp
H.37	Santa Fe Dr/ 2nd Dr	N/E	Residential	None		No Curb Ramp
H.44	Orosi Dr/ 2nd Dr	N/W	Residential	None		No Curb Ramp
H.48	Orosi Dr/ Alta Dr	S/W	Residential	Dip Down and Up	18'	**Ramp Slope:** 6.8/7.2% **Flares:** N/A **Landing:** 4.3% **Truncated Domes:** No **Transition:** 4.7% **Lip on AC/Concrete:** No **Grooved Border:** Yes

Cutler

Map I

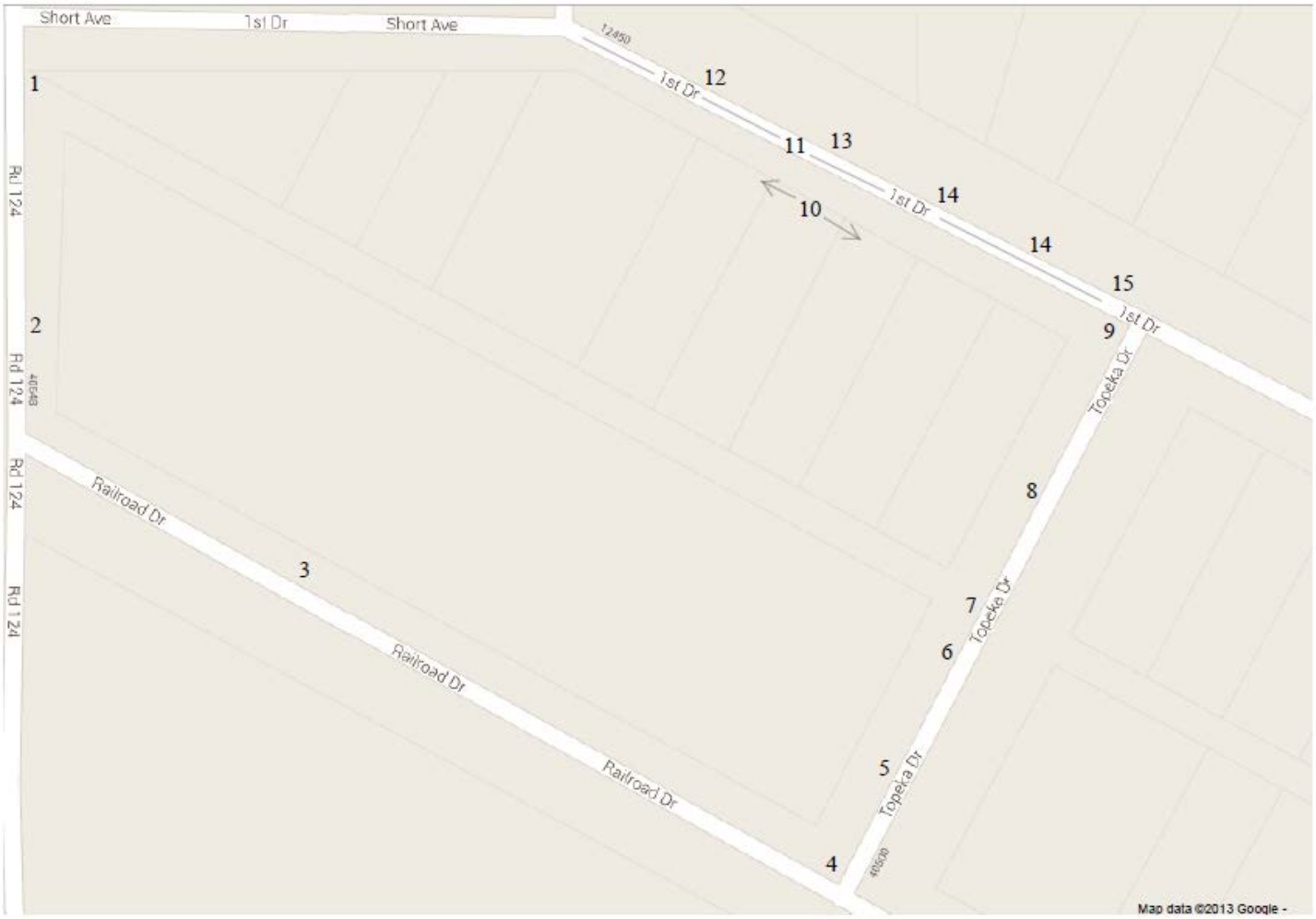
N
Short Ave
1st Dr
Short Ave
12450
1st Dr
1st Dr
1st Dr
Rd 124
Rd 124
40048
Rd 124
Rd 124
Railroad Dr
Railroad Dr
Railroad Dr
Topeka Dr
Topeka Dr
Topeka Dr
40630
1
2
3
4
5
6
7
8
9
10
11
12
13
14
14
15
Map data ©2013 Google -

Last Updated:	07/25/2013
Community:	Cutler
Map:	I

Path of Travel:

Feature No.	Location	Direction	Type of Area	Feature	Length	Comment
I.2	Rd 124	S. of 1st Dr N. of Railroad Dr E. side of road	Residential	Cross Slope	150'	3.0-5.6%
I.3	Railroad Dr	E. of Rd 124 W. of Topeka Dr N. side of road	Residential	Cross Slope	512'	2.4-3.8%
I.5	Topeka Dr	N. of Railroad Dr S. of 1st Dr W. side of road	Residential	Cross Slope	50'	2.4-3.3%
I.8	Topeka Dr	N. of Railroad Dr S. of 1st Dr W. side of road	Residential	Gap	144'	Single Property, to 1st Dr
I.10	1st Dr	E. of Lincoln Rd W. of Topeka Dr S. side of road	Residential	Cross Slope	163' total	2.4-3.4%
I.11	1st Dr	E. of Lincoln Rd W. of Topeka Dr both sides of road	Residential	Driveways	8 at 19'	Driveways exceed max cross slope
I.12	1st Dr	E. of Lincoln Rd W. of Topeka Dr N. side of road	Residential	Broken Sidewalk	60'	Poor Condition, Tripping Hazard, 2.7%-4.6% cross slope
I.13	1st Dr	E. of Lincoln Rd W. of Topeka Dr N. side of road	Residential	Broken Sidewalk	16'	Poor Condition, Tripping Hazard, 4.2% cross slope
I.14	1st Dr	E. of Lincoln Rd W. of Topeka Dr N. side of road	Residential	Cross Slope	115' Total	2 sections of concrete with cross slopes of 2.2-4.4%
I.15	1st Dr	E. of Lincoln Rd W. of Topeka Dr N. side of road	Residential	Gap	60'	Multiple Properties

Curb Ramps:

Feature No.	Location	Direction	Type of Area	Type	Length	Comment
I.1	Alley S. of 1st Dr	E. side of road S. of 1st Dr	Residential	None		No Curb Ramp
I.4	Topeka Dr/ Railroad Dr	N/W	Residential	None	24'	No Curb Ramp
I.6	Alley between Railroad Dr and 1st Dr	S. approach to alley W. side of road	Residential	None	8'	No Curb Ramp
I.7	Alley between Railroad Dr and 1st Dr	N. approach to alley W. side of road	Residential	None	8'	No Curb Ramp
I.9	Topeka Dr/ 1st Dr	S/W	Residential	None	32'	No Curb Ramp

Cutler

Map J

N
1st Dr
2nd Dr
Santa Fe Dr
Topeka Dr
Railroad Dr
Cutler Dr
12570
40500
40400
1
2
3
4
5
6
7
8
9
10
11
12
13
14
15
16
16
17
18
19
20
21
23

Last Updated:	07/25/2013
Community:	Cutler
Map:	J

Path of Travel:

Feature No.	Location	Direction	Type of Area	Feature	Length	Comment
J.1	1st Dr	E. of Topeka Dr W. of Santa Fe Dr N. side of road	Residential	Obstruction	2.5' clear width	Broken segment of concrete reducing clear width to 2.5', Tripping Hazard
J.2	1st Dr	E. of Topeka Dr W. of Santa Fe Dr both sides of road	Residential	Driveway	12 at 19'	Driveways exceed max cross slope
J.3	1st Dr	E. of Topeka Dr W. of Santa Fe Dr N. side of road	Residential	Cross Slope	177' total	2.8-6.9%
J.4	1st Dr	E. of Topeka Dr W. of Santa Fe Dr N. side of road	Residential	Offset	1/2"	Depressed sidewalk segment, causing 1/2" offset, cross slopes reach 3.9%
J.5	1st Dr	E. of Topeka Dr W. of Santa Fe Dr N. side of road	Residential	Offset	1/2"	Tripping Hazard, Connection to Driveway
J.6	1st Dr	E. of Topeka Dr W. of Santa Fe Dr N. side of road	Residential	Offset	2 at 3/4"	Depressed sidewalk segment, causing 2 3/4" offsets, 35' of 4.3%-5.6% cross slope
J.8	Santa Fe Dr	N. of 1st Dr S. of 2nd Dr W. side of road	Residential	Broken Sidewalk	8'	Poor Condition, Tripping Hazard
J.9	Santa Fe Dr	N. of Railroad Dr S. of 2nd Dr both sides of road	Residential	Driveway	11 at 19'	Driveways exceed max cross slope
J.10	Santa Fe Dr	N. of 1st Dr S. of 2nd Dr W. side of road	Residential	Gap	150'	Multiple Properties, access to 2nd Dr
J.11	Santa Fe Dr	N. of 1st Dr S. of 2nd Dr E. side of road	Residential	Obstruction	2.5' clear width	Pole
J.12	Santa Fe Dr	N. of 1st Dr S. of 2nd Dr E. side of road	Residential	Offset	1/2"	Tripping Hazard
J.16	Santa Fe Dr	S. of 1st Dr N. of Railroad Dr W. side of road	Residential	Cross Slope	113' total	2 sections with cross slopes of 3.5-4.4%

Path of Travel:

Feature No.	Location	Direction	Type of Area	Feature	Length	Comment
J.17	Santa Fe Dr	S. of 1st Dr N. of Railroad Dr W. side of road	Residential	Obstruction	30' of 3.6' clear width	30' of 3.6' sidewalk, 3.7% cross slope
J.18	Santa Fe Dr	S. of 1st Dr N. of Railroad Dr W. side of road	Residential	Broken Sidewalk	55'	Broken segment of concrete, rough/rocky surface finish, Tripping Hazard
J.19	Santa Fe Dr	S. of 1st Dr N. of Railroad Dr W. side of road	Residential	Gap	60'	Single Property, access to Railroad Dr
J.21	1st Dr	E. of Topeka Dr W. of Santa Fe Dr S. side of road	Residential	Cross Slope	159' total	2.4-4.9%
J.22	1st Dr	E. of Topeka Dr W. of Santa Fe Dr S. side of road	Residential	Obstruction	40' of 1.5'	Overgrown Vegetation, reducing clear width to 1.5'
J.23	1st Dr	E. of Topeka Dr W. of Santa Fe Dr S. side of road	Residential	Gap	100'	Multiple Properties, access to Topeka Dr

Curb Ramps:

Feature No.	Location	Direction	Type of Area	Type	Length	Comment
J.7	Santa Fe Dr/ 1st Dr	N/W	Residential	Flared Sides	33'	**Ramp Slope:** 15.8% **Landing:** None
J.13	Santa Fe Dr/ 1st Dr	N/E	Residential	None		No Curb Ramp
J.14	Santa Fe Dr/ 1st Dr	S/E	Residential	None		No Curb Ramp
J.15	Santa Fe Dr/ 1st Dr	S/W	Residential	Flared Sides	33'	**Ramp Slope:** 11.5% **Landing:** None
J.20	Santa Fe Dr/ Railroad Dr	N/W	Residential	None		No Curb Ramp

Cutler

Map K

N
Santa Fe Dr
1st Dr
2nd Dr
Cutler Dr
Orosi Dr
Railroad Dr
1
2
3
5
6
7
8
9
10
11
12
14
15
16
17
18
19
20
21
22
23
24
25
26
27

Last Updated:	07/30/2013
Community:	Cutler
Map:	K

Path of Travel:

Feature No.	Location	Direction	Type of Area	Feature	Length	Comment
K.1	1st Dr	E. of Santa Fe Dr W. of Cutler Dr S. side of road	Residential	Gap	40'	Single Property, access to Santa Fe Dr
K.2	1st Dr	E. of Santa Fe Dr W. of Cutler Dr S. side of road	Residential	Cross Slope	227' Total	2.3-4.4%
K.3	1st Dr	E. of Santa Fe Dr W. of Orosi Dr both sides of road	Residential	Driveways	20 at 19'	Driveways exceed max cross slope
K.6	Cutler Dr	N. of Railroad Dr S. of 2nd Dr both sides of road	Residential	Driveways	7 at 19'	Driveways exceed max cross slope
K.7	Cutler Dr	N. of Railroad Dr S. of 1st Dr W. side of road	Residential	Gap	20'	Alley access
K.9	Railroad Dr	E. of Santa Fe Dr W. of Cutler Dr N. side of road	Residential	Cross Slope	28'	3.3-3.9%
K.10	Railroad Dr	E. of Santa Fe Dr W. of Cutler Dr N. side of road	Residential	Broken Sidewalk	8'	Poor Condition, Tripping Hazard
K.11	Railroad Dr	E. of Santa Fe Dr W. of Cutler Dr N. side of road	Residential	Obstruction	2.3' clear width	Mailbox
K.12	Railroad Dr	E. of Santa Fe Dr W. of Cutler Dr N. side of road	Residential	Gap	255'	Multiple Properties, access to Santa Fe Dr
K.15	Cutler Dr	N. of Railroad Dr S. of 1st Dr E. side of road	Residential	Gap	272'	Multiple Properties, access to 1st Dr
K.17	1st Dr	E. of Cutler Dr W. of Orosi Dr S. side of road	Residential	Gap	110'	Multiple Properties
K.18	1st Dr	E. of Cutler Dr W. of Orosi Dr S. side of road	Residential	Cross Slope	151'	3.5-4.8%

Path of Travel:

Feature No.	Location	Direction	Type of Area	Feature	Length	Comment
K.19	1st Dr	E. of Cutler Dr W. of Orosi Dr S. side of road	Residential	Obstruction	2.1' clear width	Telephone pole/ Poor concrete patch
K.20	1st Dr	E. of Cutler Dr W. of Orosi Dr S. side of road	Residential	Offset	1/2"	Tripping Hazard
K.21	1st Dr	E. of Cutler Dr W. of Orosi Dr N. side of road	Residential	Cross Slope	173' Total	2.7-4.1%
K.22	1st Dr	E. of Cutler Dr W. of Orosi Dr N. side of road	Residential	Gap	53'	Single Property
K.24	Cutler Dr	N. of 1st Dr S. of 2nd Dr E. side of road	Residential	Gap	167'	Multiple Properties
K.25	Cutler Dr	N. of 1st Dr S. of 2nd Dr W. side of road	Residential	Cross Slope	190' Total	3.0-7.6%
K.27	1st Dr	E. of Santa Fe Dr W. of Cutler Dr N. side of road	Residential	Cross Slope	133' Total	2.5-4.1%

Curb Ramps:

Feature No.	Location	Direction	Type of Area	Type	Length	Comment
K.5	Cutler Dr/1st Dr	S/W	Residential	Flared Sides	26'	**Ramp Slope:** 13.0% **Landing:** None
K.8	Cutler Dr/Railroad Dr	N/W	Residential	Flared Sides	30'	**Ramp Slope:** 12.7% **Landing:** None
K.14	Cutler Dr/Railroad Dr	N/E	Residential	Flared Sides	30'	**Ramp Slope:** 12.7% **Landing:** None
K.16	Cutler Dr/1st Dr	S/E	Residential	None		No Curb Ramp
K.22	Cutler Dr/1st Dr	N/E	Residential	None		No Curb Ramp
K.26	Cutler Dr/1st Dr	N/W	Residential	None		No Curb Ramp

Cutler

Map L

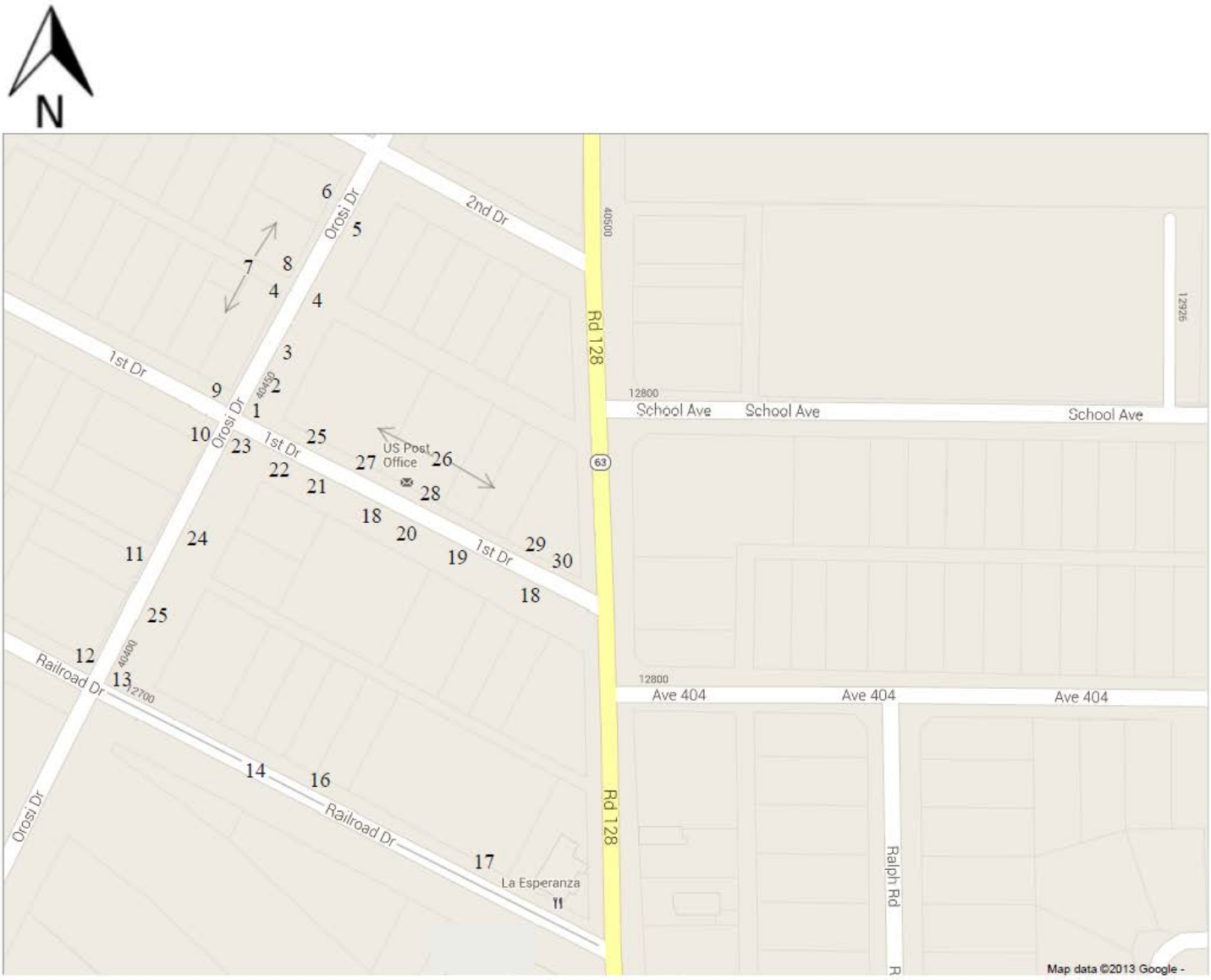
N
Orosi Dr
2nd Dr
Rd 128
40500
12925
1st Dr
40450
12800
School Ave
School Ave
School Ave
63
US Post Office
Railroad Dr
40400
12700
Railroad Dr
La Esperanza
12800
Ave 404
Ave 404
Ave 404
Ralph Rd
Map data ©2013 Google -

Last Updated: 07/29/2013
Community: Cutler
Map: L

Path of Travel:

Feature No.	Location	Direction	Type of Area	Feature	Length	Comment
L.2	Orosi Dr	N. of 1st Dr S. of 2nd Dr E. side of road	Residential	Offset	1/4"	Tripping Hazard
L.3	Orosi Dr	N. of 1st Dr S. of 2nd Dr E. side of road	Residential	Cross Slope	133'	3.2%-5.2%
L.4	Orosi Dr	N. of 1st Dr S. of 2nd Dr E. side of road	Residential	Driveway	2 at 24'	Driveways exceed max cross slope
L.5	Orosi Dr	N. of 1st Dr S. of 2nd Dr E. side of road	Residential	Gap	143'	Multiple properties, access to 2nd Dr
L.6	Orosi Dr	N. of 1st Dr S. of 2nd Dr W. side of road	Residential	Gap	77'	Single property, access to 2nd Dr
L.7	Orosi Dr	N. of 1st Dr S. of 2nd Dr W. side of road	Residential	Cross Slope	121' total	2.6-7.1%
L.8	Orosi Dr	N. of 1st Dr S. of 2nd Dr W. side of road	Residential	Driveway	2 at 30'	Driveways exceed max cross slope
L.11	Orosi Dr	N. of Railroad Dr S. of 1st Dr W. side of road	Residential	Gap	246'	Multiple properties
L.14	Railroad Dr	E. of Orosi Dr W. of Rd 128 both sides of road	Commercial / Residential	Driveway	3 at 16'	Driveways exceed max cross slope
L.16	Railroad Dr	E. of Orosi Dr W. of Rd 128 N. side of road	Commercial / Residential	Broken Sidewalk	50'	Extremely damaged concrete, 1" offset, due to tree roots, tripping hazard
L.17	Railroad Dr	E. of Orosi Dr W. of Rd 128 N. side of road	Commercial / Residential	Gap	300'	Multiple properties, access to Rd 128
L.18	1st Dr	E. of Orosi Dr W. of Rd 128 S. side of road	Commercial / Residential	Driveway	2 at 35'	Driveways exceed max cross slope

Path of Travel:

Feature No.	Location	Direction	Type of Area	Feature	Length	Comment
L.19	1st Dr	E. of Orosi Dr W. of Rd 128 S. side of road	Commercial / Residential	Cross Slope	26'	3.6%
L.20	1st Dr	E. of Orosi Dr W. of Rd 128 S. side of road	Commercial / Residential	Broken Sidewalk	60'	Uneven Surface, tripping hazard
L.21	1st Dr	E. of Orosi Dr W. of Rd 128 S. side of road	Commercial / Residential	Broken Sidewalk	33'	Uneven Surface, tripping hazard. Cross slopes range from 3.0%-7.0%
L.22	1st Dr	E. of Orosi Dr W. of Rd 128 S. side of road	Commercial / Residential	Gap	40'	Single property, access to Orosi Dr
L.24	Orosi Dr	N. of Railroad Dr S. of 1st Dr E. side of road	Residential	Gap	246'	Multiple properties, access to 1st Dr
L.25	Orosi Dr	N. of Railroad Dr S. of 1st Dr E. side of road	Residential	Driveway	35'	Driveways exceed max cross slope
L.26	1st Dr	E. of Orosi Dr W. of Rd 128 N. side of road	Commercial / Residential	Cross Slope	168' total	2.6-4.8%
L.27	1st Dr	E. of Orosi Dr W. of Rd 128 N. side of road	Commercial / Residential	Offset	1/2"	Tripping Hazard
L.28	1st Dr	E. of Orosi Dr W. of Rd 128 N. side of road	Commercial / Residential	Driveway	2 at 35'	Driveways exceed max cross slope
L.29	1st Dr	E. of Orosi Dr W. of Rd 128 N. side of road	Commercial / Residential	Obstruction	2' clear width	Clear width reduce to 2' for transition
L.30	1st Dr	E. of Orosi Dr W. of Rd 128 N. side of road	Commercial / Residential	Driveway	40'	Driveways exceed max cross slope

Curb Ramps:

Feature No.	Location	Direction	Type of Area	Type	Length	Comment
L.1	Orosi Dr/ 1st Dr	N/E	Commercial	Flared Sides	32'	**Ramp Slope:** 12.3% **Landing:** None
L.10	Orosi Dr/ 1st Dr	N/W	Commercial	Flared Sides	32'	**Ramp Slope:** 11.6% **Landing:** None
L.11	Orosi Dr/ 1st Dr	S/W	Commercial	None		No Curb Ramp
L.13	Orosi Dr/ Railroad Dr	N/W	Residential	None		No Curb Ramp
L.14	Orosi Dr/ Railroad Dr	N/E	Residential	None		No Curb Ramp
L.24	Orosi Dr/ 1st Dr	S/E	Commercial	None		No Curb Ramp

Cutler

Map M

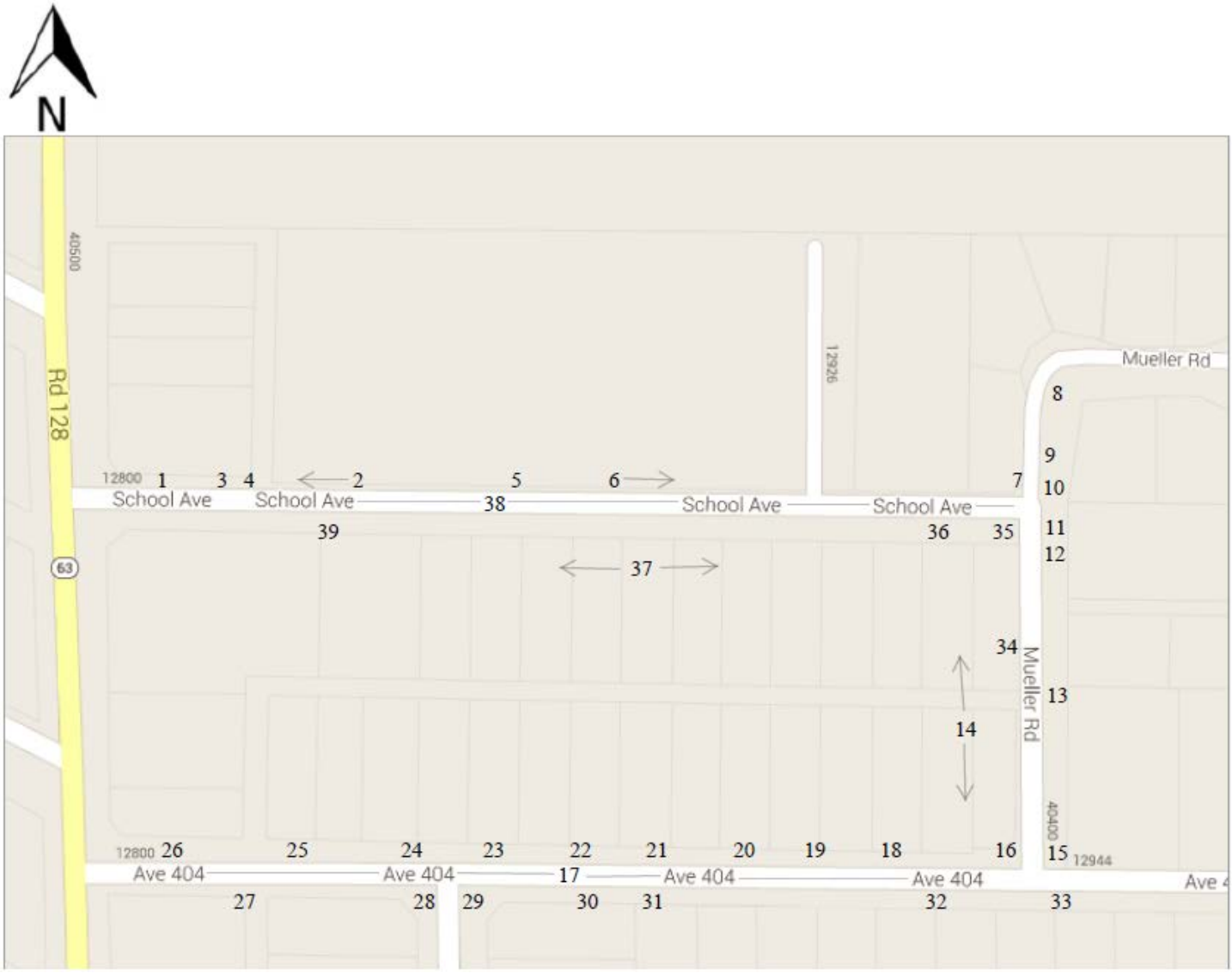
N
40500
Rd 128
63
12926
Mueller Rd
8
9
10
11
12
12800
1
3
4
2
5
6
7
School Ave
School Ave
38
School Ave
School Ave
39
36
35
37
34
Mueller Rd
13
14
40400
12800
26
25
24
23
22
21
20
19
18
16
15
12944
Ave 404
Ave 404
17
Ave 404
Ave 404
27
28
29
30
31
32
33

Last Updated:	07/29/2013
Community:	Cutler
Map:	M

Path of Travel:

Feature No.	Location	Direction	Type of Area	Feature	Length	Comment
M.1	School Ave	E. of Rd 128 W. of Mueller Rd N. side of road	School	Driveway	36'	Driveways exceed max cross slope
M.2	School Ave	E. of Rd 128 W. of Mueller Rd N. side of road	School	Driveway	3 at 23'	Driveways exceed max cross slope
M.3	School Ave	E. of Rd 128 W. of Mueller Rd N. side of road	School	Offset	1/2"	Tripping Hazard
M.4	School Ave	E. of Rd 128 W. of Mueller Rd N. side of road	School	Obstruction	2.5'	No Transition to compliant upper landing
M.5	School Ave	E. of Rd 128 W. of Muller Rd N. side of road	School	Cross Slope	73'	3.2-4.1%
M.6	School Ave	E. of Rd 128 W. of Mueller Rd N. side of road	School	Driveway (obstruction)		3 Transition to upper landing have 2.5' clear width
M.9	Mueller Rd	S. of Mueller Rd N. of Ave 404 E. side of road	Residential	Obstruction	2.0' clear width	Telephone Pole
M.11	Mueller Rd	S. of Mueller Rd N. of Ave 404 E. side of road	Residential	Driveway	2 at 23'	Driveways exceed max cross slope
M.12	Mueller Rd	S. of Mueller Rd N. of Ave 404 E. side of road	Residential	Offset	1/2"	Tripping hazard, caused by crack in concrete
M.13	Mueller Rd	S. of Mueller Rd N. of Ave 404 E. side of road	Residential	Gap	255'	Multiple Properties, access to Ave 404
M.14	Mueller Rd	S. of Mueller Rd N. of Ave 404 W. side of road	Residential	Cross Slope	102' total	2.7-7.9%
M.17	Ave 404	E. of Rd 128 W. of Mueller Rd both sides of road	Residential	Driveway	14 at 19'	Driveways exceed max cross slope

Path of Travel:

Feature No.	Location	Direction	Type of Area	Feature	Length	Comment
M.18	Ave 404	E. of Rd 128 W. of Mueller Rd N. side of road	Residential	Broken Sidewalk	33'	Tripping Hazard, 2.9% cross slope
M.19	Ave 404	E. of Rd 128 W. of Mueller Rd N. side of road	Residential	Broken Sidewalk	20'	Poor Condition, Tripping Hazard
M.20	Ave 404	E. of Rd 128 W. of Mueller Rd N. side of road	Residential	Offset	1/2"	Tripping Hazard
M.21	Ave 404	E. of Rd 128 W. of Mueller Rd N. side of road	Residential	Broken Sidewalk	33'	Poor Condition, Tripping Hazard, 3.9% cross slope
M.22	Ave 404	E. of Rd 128 W. of Mueller Rd N. side of road	Residential	Broken Sidewalk	32'	Poor Condition, Tripping Hazard, includes 1/2" offsets
M.23	Ave 404	E. of Rd 128 W. of Mueller Rd N. side of road	Residential	Broken Sidewalk	8'	Extremely poor condition sidewalk, 1' uplift due to tree roots
M.24	Ave 404	E. of Rd 128 W. of Mueller Rd N. side of road	Residential	Broken Sidewalk	25'	Poor Condition, Tripping Hazard
M.25	Ave 404	E. of Rd 128 W. of Mueller Rd N. side of road	Residential	Obstruction	20' of 3.5' clear width	20' of 3.5' clear width, minimum of 4' required
M.26	Ave 404	E. of Rd 128 W. of Mueller Rd N. side of road	Residential	Gap	155'	Multiple Properties, access to Rd 128
M.27	Ave 404	E. of Rd 128 W. of Ralph Rd S. side of road	Residential	Gap	180'	Multiple Properties, access to Ralph Rd
M.30	Ave 404	E. of Ralph Rd W. of Mueller Rd S. side of road	Residential	Gap	143'	Multiple Properties, access to Ralph Rd
M.31	Ave 404	E. of Ralph Rd W. of Mueller Rd S. side of road	Residential	Cross Slope	40'	2.8-3.1%
M.32	Ave 404	E. of Ralph Rd W. of Mueller Rd S. side of road	Residential	Gap	20'	Single Property, access to cross walk

Path of Travel:

Feature No.	Location	Direction	Type of Area	Feature	Length	Comment
M.34	Mueller Rd	S. of Mueller Rd N. of Ave 404 W. side of road	Residential	Gap	150'	Multiple Properties, access to School Ave
M.36	School Ave	E. of Rd 128 W. of Mueller Rd S. side of road	Residential	Gap	70'	Single Property, access to Mueller Rd
M.37	School Ave	E. of Rd 128 W. of Mueller Rd S. side of road	Residential	Cross Slope	239' total	2.4-5.1%
M.38	School Ave	E. of Rd 128 W. of Mueller Rd S. side of road	Residential	Driveway	8 at 19'	Driveways exceed max cross slope
M.39	School Ave	E. of Rd 128 W. of Mueller Rd S. side of road	Residential	Gap	400'	Multiple Properties, access to Rd 128

Curb Ramps:

Feature No.	Location	Direction	Type of Area	Type	Length	Comment
M.7	Mueller Rd/ School Ave	N/W	Residential	None		No Curb Ramp
M.8	Mueller Rd/ Mueller Rd	S/E	Residential	None		No Curb Ramp
M.10	Mueller Rd/ School Ave	E	Residential	None		No Curb Ramp provided for cross walk
M.15	Mueller Rd/ Ave 404	N/E	Residential	None		No Curb Ramp
M.16	Mueller Rd/ Ave 405	N/W	Residential	Flared Sides	29'	**Ramp Slope:** 13.8% **Landing:** None **Truncated Domes:** None
M.29	Ralph Rd/ Ave 404	S/W	Residential	None		No Curb Ramp
M.29	Ralph Rd/ Ave 404	S/E	Residential	None		No Curb Ramp
M.33	Mueller Rd/ Ave 404	S	Residential	None		No Curb Ramp provided for cross walk
M.35	Mueller Rd/ School Ave	S/W	Residential	None		No Curb Ramp

Cutler

Map N

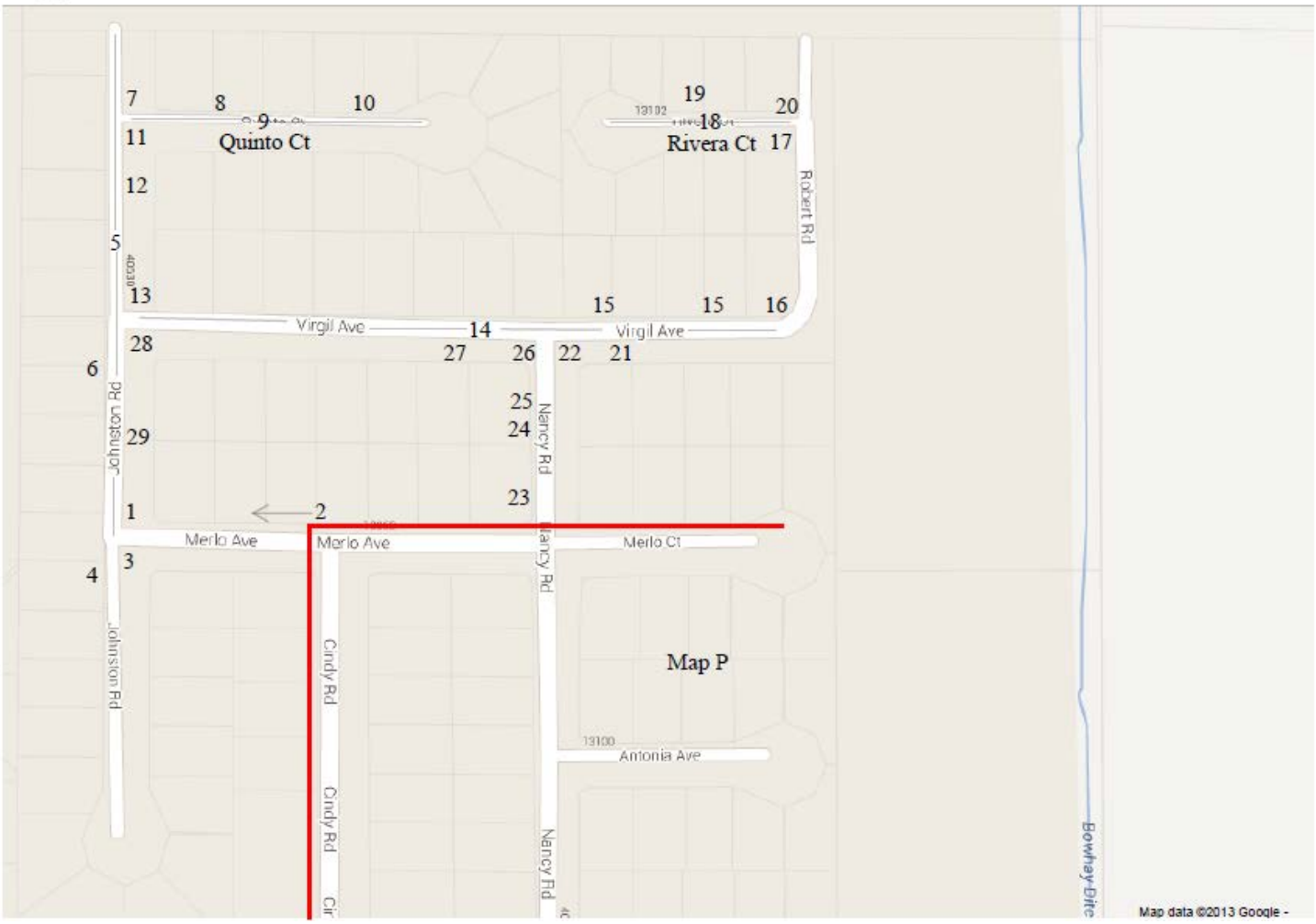
N
7
8
9
10
11
Quinto Ct
12
5
13
19
18
20
Rivera Ct
17
Robert Rd
15
15
16
Virgil Ave
14
Virgil Ave
28
27
26
22
21
6
25
24
Nancy Rd
29
23
1
2
Merlo Ave
Merlo Ave
Merlo Ct
Nancy Rd
4
3
Johnston Rd
Johnston Rd
Cindy Rd
Cindy Rd
Map P
13100
Antonia Ave
Nancy Rd
Bowhay Ditc
Map data ©2013 Google -

Last Updated:	07/29/2013
Community:	Cutler
Map:	N

Path of Travel:

Feature No.	Location	Direction	Type of Area	Feature	Length	Comment
N.2	Merlo Ave	E. of Johnston Rd W. of Cindy Rd N. Side of Road	Residential	Driveway	3 at 23'	Driveways exceed max cross slope
N.4	Johnston Rd	S. of Merlo Ave W. Side of Road	Residential	End of Sidewalk		No transition with No further access
N.5	Johnston Rd	N. of Merlo Ave S. of Dead End Both Sides of Road	Residential	Driveway	11 at 23'	Driveways exceed max cross slope
N.6	Johnston Rd	N. of Merlo Ave S. of Dead End Both Sides of Road	Residential	Cross Slope	45'	3.3-3.6%
N.8	Quinto Ct	E. of Johnston Rd Both Sides of Road	Residential	Cross Slope	173' total	2.4-3.2%
N.9	Quinto Ct	E. of Johnston Rd Both Sides of Road	Residential	Driveway	15 at 24'	Driveways exceed max cross slope
N.10	Quinto Ct	E. of Johnston Rd N. Side of Road	Residential	Offset	1/2"	Tripping Hazard
N.12	Johnston Rd	S. of Quinto Ct N. of Virgil Ave E. Side of Road	Residential	Cross Slope	180'	3.0-4.9%
N.14	Virgil Ave	E. of Johnston Rd W. of Robert Rd Both Sides of Road	Residential	Driveway	25 at 22'	Driveways exceed max cross slope
N.15	Virgil Ave	E. of Johnston Rd W. of Robert Rd N. Side of Road	Residential	Cross Slope	105' total	2.1-3.7%

Path of Travel:

Feature No.	Location	Direction	Type of Area	Feature	Length	Comment
N.18	Rivera Ct	E. of Robert Rd Both Sides of Road	Residential	Driveway	10 at 23'	Driveways exceed max cross slope
N.19	Rivera Ct	E. of Robert Rd Both Sides of Road	Residential	Cross Slope	151' total	2.3-3.8%
N.21	Virgil Ave	E. of Nancy Rd W. of Robert Rd S. Side of Road	Residential	Cross Slope	30'	2.4%-3.1%
N.23	Nance Rd	N. of Merlo Ave S. of Virgil Ave E. Side of Road	Residential	Cross Slope	95' total	2.3-3.9%
N.24	Nance Rd	N. of Merlo Ave S. of Virgil Ave E. Side of Road	Residential	Offset	1/2"	Tripping Hazard
N.25	Nance Rd	N. of Merlo Ave S. of Virgil Ave W. Side of Road	Residential	Driveway	23'	Driveways exceed max cross slope
N.27	Virgil Ave	E. of Johnston Rd W. of Nancy Rd S. Side of Road	Residential	Cross Slope	20'	3.6-2.5%
N.29	Johnston Rd	N. of Merlo Ave S. of Virgil Ave E. Side of Road	Residential	Cross Slope	140' total	2.4-3.7%

Curb Ramps:

Feature No.	Location	Direction	Type of Area	Type	Length	Comment
N.1	Johnston Rd/ Merlo Ave	N/E	Residential	Flared Sides	32'	**Ramp Slope:** 9.0% **Landing:** None **Truncated Domes:** None
N.3	Johnston Rd/ Merlo Ave	S/E	Residential	Flared Sides	32'	**Ramp Slope:** 10.8% **Landing:** None **Truncated Domes:** None
N.7	Johnston Rd/ Quinto Ct	N/E	Residential	Flared Sides	32'	**Ramp Slope:** 9.2% **Landing:** None **Truncated Domes:** None
N.11	Johnston Rd/ Quinto Ct	S/E	Residential	Flared Sides	32'	**Ramp Slope:** 7.7% **Flares:** 5.1/7.3% **Landing:** None **Truncated Domes:** No **Transition:** 4.2% **Lip on AC/Concrete:** Yes **Grooved Border:** Yes
N.13	Johnston Rd/ Virgil Ave	N/E	Residential	Flared Sides	32'	**Ramp Slope:** 7.5% **Flares:** 6.2/7.2% **Landing:** None **Truncated Domes:** None **Transition:** 5.2% **Lip on AC/Concrete:** Yes **Grooved Border:** Yes
N.16	Robert Rd/ Virgil Ave	N/W	Residential	Flared Sides	32'	**Ramp Slope:** 10.5% **Landing:** None **Truncated Domes:** None
N.17	Robert Rd/ Rivera Ct	S/W	Residential	Flared Sides	32'	**Ramp Slope:** 10.2% **Landing:** None **Truncated Domes:** None
N.20	Robert Rd/ Rivera Ct	N/W	Residential	Flared Sides	32'	**Ramp Slope:** 9.5% **Landing:** None **Truncated Domes:** None
N.22	Nancy Rd/ Virgil Ave	S/E	Residential	Flared Sides	32'	**Ramp Slope:** 11.6% **Landing:** None **Truncated Domes:** None
N.26	Nancy Rd/ Virgil Ave	S/W	Residential	Flared Sides	32'	**Ramp Slope:** 7.6% **Flares:** 9.3/4.2% **Landing:** None **Truncated Domes:** None **Transition:** 8.3% **Lip on AC/Concrete:** Yes **Grooved Border:** Yes
N.28	Johnston Rd/ Virgil Ave	S/E	Residential	Flared Sides	32'	**Ramp Slope:** 8.2% **Flares:** 6.8/7.1% **Landing:** None **Truncated Domes:** None **Transition:** 5.2% **Lip on AC/Concrete:** Yes **Grooved Border:** Yes

Cutler

Map P

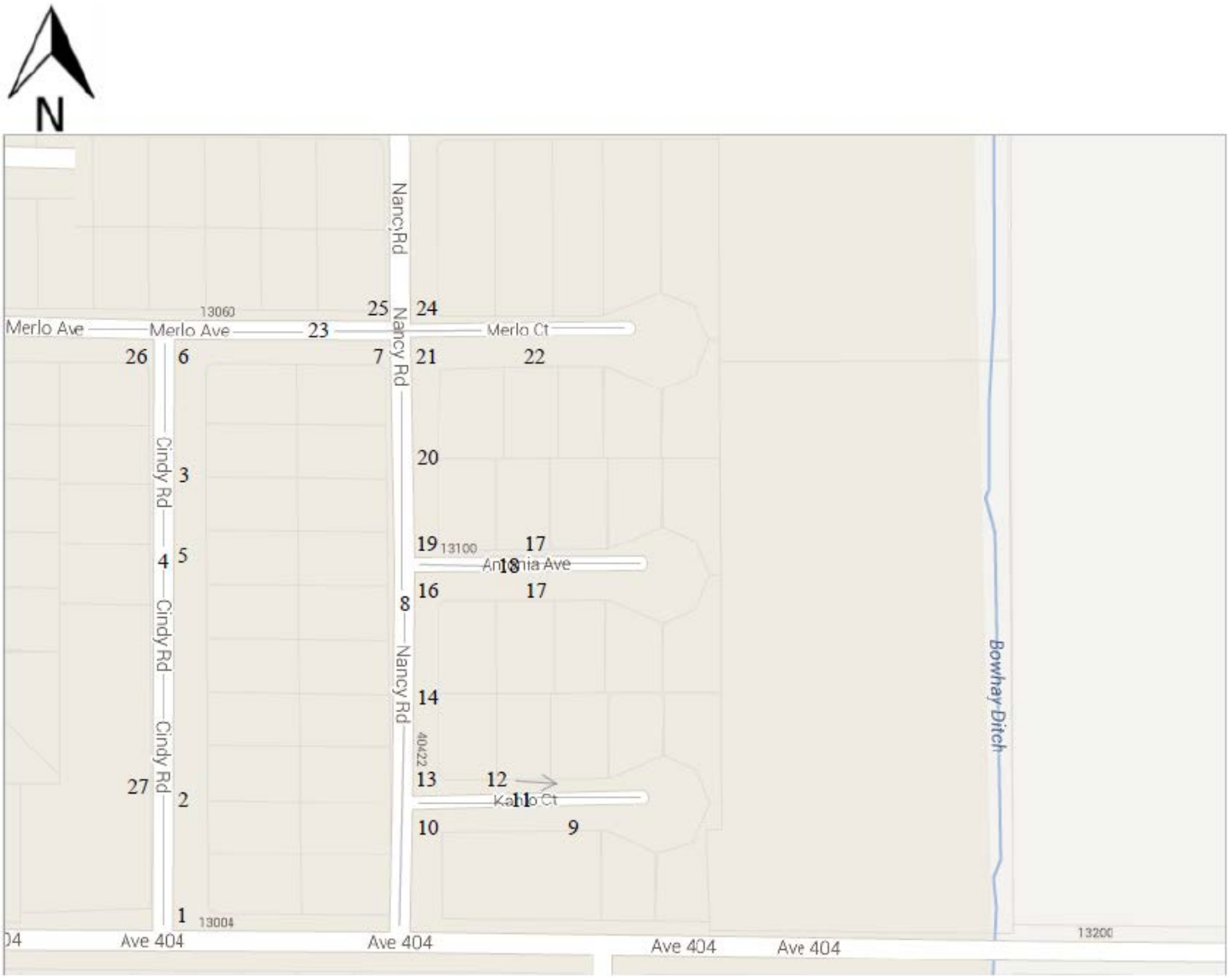
N
Nancy Rd
13060
Merlo Ave
Merlo Ave
Merlo Ct
Cindy Rd
Cindy Rd
Cindy Rd
Nancy Rd
Nancy Rd
13100
Antonia Ave
Kahlo Ct
40422
Bowhay Ditch
13004
13200
Ave 404
Ave 404
Ave 404
Ave 404
25
24
23
26
6
7
21
22
20
3
19
17
4
5
18
16
17
8
14
27
13
12
2
11
10
9
1

Last Updated: 07/29/2013
Community: Cutler
Map: P

Path of Travel:

Feature No.	Location	Direction	Type of Area	Feature	Length	Comment
P.1	Cindy Rd	N. of Ave 404 S. of Merlo Ave E. Side of Road	Residential	Offset	1/2"	Tripping Hazard
P.2	Cindy Rd	N. of Ave 404 S. of Merlo Ave E. Side of Road	Residential	Cross Slope	66' total	2.7-3.5%
P.3	Cindy Rd	N. of Ave 404 S. of Merlo Ave E. Side of Road	Residential	Driveway	10'	Driveways exceed max cross slope
P.4	Cindy Rd	N. of Ave 404 S. of Merlo Ave Both Sides of Road	Residential	Driveway	16 at 22'	Driveways exceed max cross slope
P.5	Cindy Rd	N. of Ave 404 S. of Merlo Ave E. Side of Road	Residential	Broken Sidewalk	16'	Poor Condition, Uplifted slab, tripping hazard
P.8	Nancy Rd	N. of Ave 404 S. of Merlo Ave Both Sides of Road	Residential	Driveway	10 at 22'	Driveways exceed max cross slope
P.9	Kahlo Ct	E. of Nancy Rd Both Sides of Road	Residential	Cross Slope	249' total	2.7-4.1%
P.11	Kahlo Ct	E. of Nancy Rd Both Sides of Road	Residential	Driveway	8 at 24'	Driveways exceed max cross slope
P.12	Kahlo Ct	E. of Nancy Rd Both Sides of Road	Residential	Cross Slope	118' total	2.8-3.7%
P.14	Nancy Rd	N. of Kahlo Ct S. of Antonia Ave E. Side of Road	Residential	Cross Slope	180'	2.7%-3.6%
P.17	Antonia Ave	E. of Nancy Rd Both Sides of Road	Residential	Cross Slope	170' total	2 sections with cross slopes of 3.0-3.9%
P.18	Antonia Ave	E. of Nancy Rd Both Sides of Road	Residential	Driveway	10 at 22'	Driveways exceed max cross slope

Path of Travel:

Feature No.	Location	Direction	Type of Area	Feature	Length	Comment
P.20	Nancy Rd	N. of Antonia Ave S. of Merlo Ave E. Side of Road	Residential	Cross Slope	40'	2.6%-3.7%
P.22	Merlo Ave	E. of Nancy Rd Both Sides of Road	Residential	Cross Slope	165' total	2.6-3.6%
P.23	Merlo Ave	E. of Nancy Rd Both Sides of Road	Residential	Driveway	14 at 22'	Driveways exceed max cross slope
P.27	Cindy Rd	N. of Ave 404 S. of Merlo Ave W. Side of Road	Residential	Broken Sidewalk		Chipped out control joint, tripping hazard

Curb Ramps:

Feature No.	Location	Direction	Type of Area	Type	Length	Comment
P.6	Cindy Rd/ Merlo Ave	S/E	Residential	Flared Sides	32'	**Ramp Slope:** 8.2% **Flares:** 6.2/9.7% **Landing:** None **Truncated Domes:** None **Transition:** 4.1% **Lip on AC/Concrete:** No **Grooved Border:** Yes
P.7	Nancy Rd/ Merlo Ave	S/W	Residential	Flared Sides	32'	**Ramp Slope:** 9.3% **Landing:** None **Truncated Domes:** None
P.10	Nancy Rd/ Kahlo Ct	S/E	Residential	Flared Sides	32'	**Ramp Slope:** 10.5% **Landing:** None **Truncated Domes:** None
P.13	Nancy Rd/ Kahlo Ct	N/E	Residential	Flared Sides	32'	**Ramp Slope:** 12.0% **Landing:** None **Truncated Domes:** None
P.16	Nancy Rd/ Antonia Ave	S/E	Residential	Flared Sides	32'	**Ramp Slope:** 10.0% **Landing:** None **Truncated Domes:** None
P.19	Nancy Rd/ Antonia Ave	N/E	Residential	Flared Sides	32'	**Ramp Slope:** 11.8% **Landing:** None **Truncated Domes:** None
P.21	Nancy Rd/ Merlo Ave	S/E	Residential	Flared Sides	32'	**Ramp Slope:** 10.6% **Landing:** None **Truncated Domes:** None
P.24	Nancy Rd/ Merlo Ave	N/E	Residential	Flared Sides	32'	**Ramp Slope:** 13.0% **Landing:** None **Truncated Domes:** None
P.25	Nancy Rd/ Merlo Ave	N/W	Residential	Flared Sides	32'	**Ramp Slope:** 9.7% **Landing:** None **Truncated Domes:** None
P.26	Cindy Rd/ Merlo Ave	S/W	Residential	Flared Sides	32'	**Ramp Slope:** 9.8% **Landing:** None **Truncated Domes:** None

Cutler

Map Q

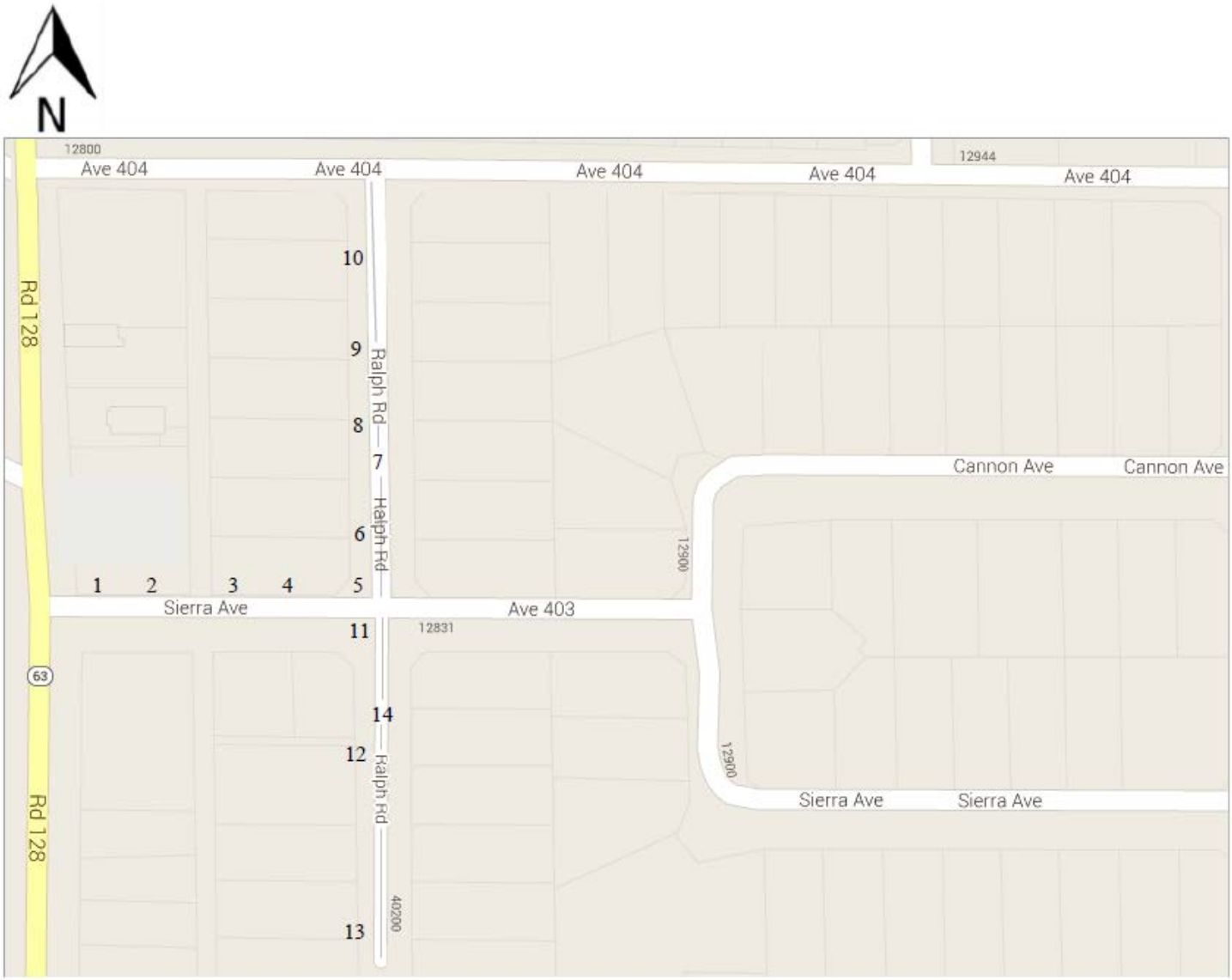
N
12800
Ave 404
Ave 404
Ave 404
Ave 404
12944
Ave 404
Rd 128
10
9
8
7
6
Ralph Rd
Ralph Rd
Cannon Ave
Cannon Ave
12900
1
2
3
4
5
Sierra Ave
Ave 403
12831
11
63
14
12
Ralph Rd
12900
Sierra Ave
Sierra Ave
Rd 128
40200
13

Last Updated:	07/30/2013
Community:	Cutler
Map:	Q

Path of Travel:

Feature No.	Location	Direction	Type of Area	Feature	Length	Comment
Q.1	Sierra Ave	E. of Rd 128 W. of Ralph Rd N. side of road	Commercial/ Residential	Driveway	42'	Driveways exceed max cross slope
Q.2	Sierra Ave	E. of Rd 128 W. of Ralph Rd N. side of road	Commercial/ Residential	Gap	163'	Multiple Properties
Q.3	Sierra Ave	E. of Rd 128 W. of Ralph Rd N. side of road	Commercial/ Residential	Driveway	25'	Driveways exceed max cross slope
Q.4	Sierra Ave	E. of Rd 128 W. of Ralph Rd N. side of road	Commercial/ Residential	Gap	74'	Single Properties, access to Ralph Rd
Q.6	Ralph Rd	N. of Sierra Ave S. of Ave 404 W. side of road	Residential	Gap	50'	Single Property
Q.7	Ralph Rd	N. of Sierra Ave S. of Ave 404 W. side of road	Residential	Driveway	6 at 22'	Driveways exceed max cross slope
Q.8	Ralph Rd	N. of Sierra Ave S. of Ave 404 W. side of road	Residential	Cross Slope	40'	3.1%
Q.9	Ralph Rd	N. of Sierra Ave S. of Ave 404 W. side of road	Residential	Broken Sidewalk	42'	Extremely Poor Condition
Q.10	Ralph Rd	N. of Sierra Ave S. of Ave 404 W. side of road	Residential	Gap	110'	Multiple Properties
Q.12	Ralph Rd	S. of Sierra Ave W. side of road	Residential	Gap	200'	Multiple Properties, access to Sierra Ave
Q.13	Ralph Rd	S. of Sierra Ave W. side of road	Residential	Obstruction	1 at 2.0' 1 at 2.5'	Mailboxes
Q.14	Ralph Rd	S. of Sierra Ave W. side of road	Residential	Driveway	3 at 24'	Driveways exceed max cross slope

Curb Ramps:

Feature No.	Location	Direction	Type of Area	Type	Length	Comment
Q.5	Ralph Rd/ Sierra Ave	N/W	Commercial/ Residential	None		No Curb Ramp
Q.11	Ralph Rd/ Sierra Ave	S/W	Commercial/ Residential	None		No Curb Ramp

Cutler

Map R

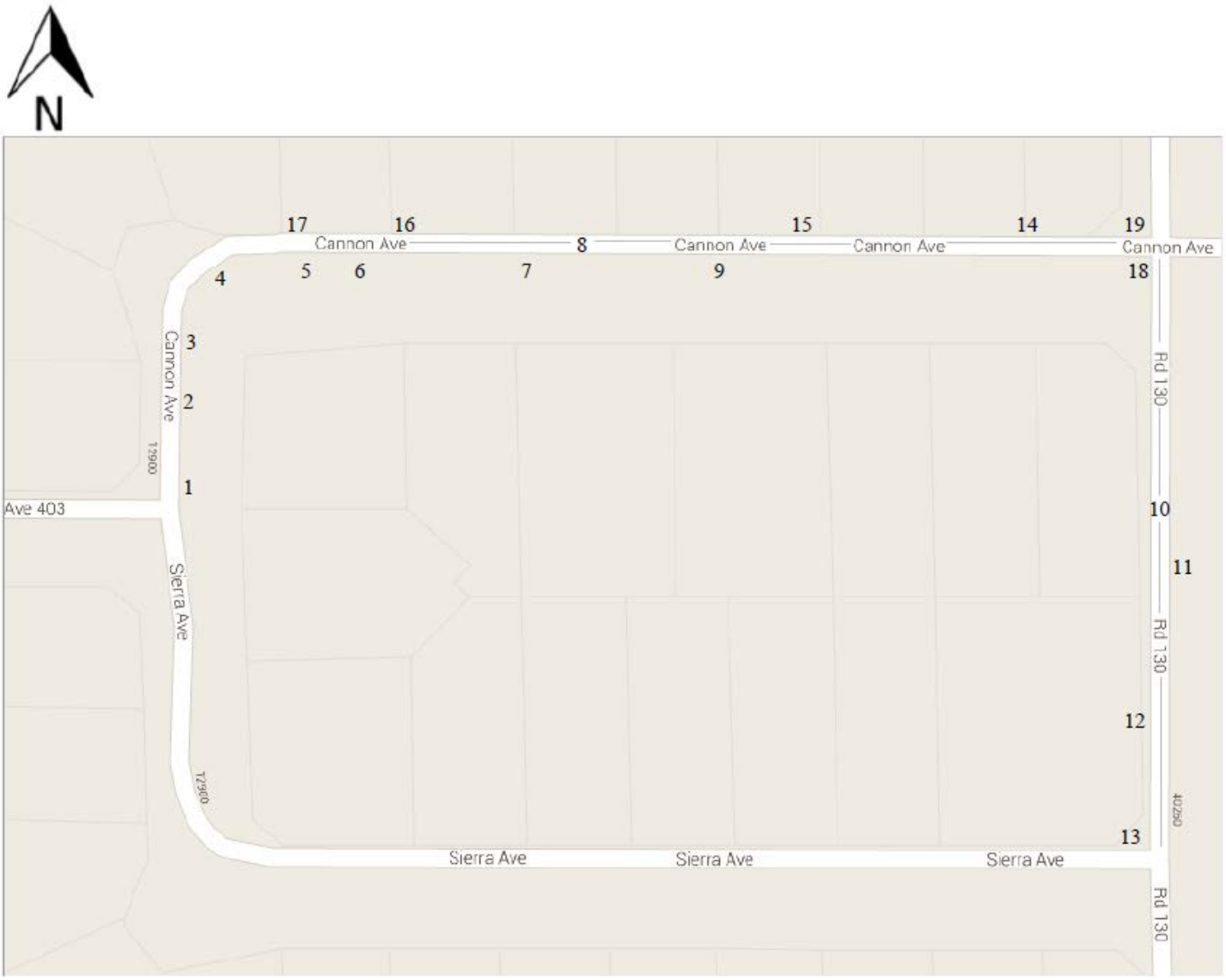
N
17
16
15
14
19
Cannon Ave
8
Cannon Ave
Cannon Ave
Cannon Ave
4
5
6
7
9
18
3
2
1
Cannon Ave
12960
Rd 130
Ave 403
10
11
Sierra Ave
Rd 130
12
40260
13
Sierra Ave
Sierra Ave
Sierra Ave
Rd 130

Last Updated:	07/29/2013
Community:	Cutler
Map:	R

Path of Travel:

Feature No.	Location	Direction	Type of Area	Feature	Length	Comment
R.1	Cannon Ave	N. of Ave 403 W. side of road	Residential	End of Sidewalk		No transition with No further access
R.2	Cannon Ave	N. of Ave 403 W. side of road	Residential	Broken Sidewalk	50'	Poor Condition, multiple crack throughout slab, tripping hazard
R.3	Cannon Ave	N. of Ave 403 W. side of road	Residential	Cross Slope	42'	2.8%-3.4%
R.5	Cannon Ave	E. of Cannon Ave W. of Rd 130 S. side of road	Residential	Offset	1/2"	Tripping Hazard
R.6	Cannon Ave	E. of Cannon Ave W. of Rd 130 S. side of road	Residential	Cross Slope	30'	2.2%-3.1%
R.7	Cannon Ave	E. of Cannon Ave W. of Rd 130 S. side of road	Residential	Gap	45'	Single Property
R.8	Cannon Ave	E. of Cannon Ave W. of Rd 130 both sides of road	Residential	Driveways	8 at 25' 6 at 15'	Driveways exceed max cross slope
R.9	Cannon Ave	E. of Cannon Ave W. of Rd 130 S. side of road	Residential	Gap	240'	Multiple Properties
R.10	Rd 130	N. of Sierra Ave S. of Cannon Ave both sides of road	Residential	Driveways	8 at 20'	Driveways exceed max cross slope
R.11	Rd 130	N. of Sierra Ave S. of Cannon Ave E. side of road	Residential	Offset	2 at 1/2"	Tripping Hazard

Path of Travel:

Feature No.	Location	Direction	Type of Area	Feature	Length	Comment
R.12	Rd 130	N. of Sierra Ave S. of Cannon Ave W. side of road	Residential	Gap	276'	Multiple Properties, access to Sierra Ave
R.14	Cannon Ave	E. of Cannon Ave W. of Rd 130 N. side of road	Residential	Gap	55'	Single Property
R.15	Cannon Ave	E. of Cannon Ave W. of Rd 130 N. side of road	Residential	Obstruction	1 at 2.0' 1 at 2.4' 1 at 2.8'	Mailboxes
R.16	Cannon Ave	E. of Cannon Ave W. of Rd 130 N. side of road	Residential	Offset	2 at 1/2"	30' of Depressed slap, causing 2 offsets, 2.5%-5.0% cross slope
R.17	Cannon Ave	E. of Cannon Ave W. of Rd 130 N. side of road	Residential	Obstruction	0'	Fence built over sidewalk, no further access

Curb Ramps:

Feature No.	Location	Direction	Type of Area	Type	Length	Comment
R.4	Cannon Ave/ Cannon Ave	S/E	Residential	None		No Curb Ramp
R.13	Rd 130/ Sierra Ave	N/W	Residential	None		No Curb Ramp
R.18	Rd 130/ Cannon Ave	S/W	Residential	None		No Curb Ramp
R.19	Rd 130/ Cannon Ave	N/W	Residential	None		No Curb Ramp

Cutler

Map S

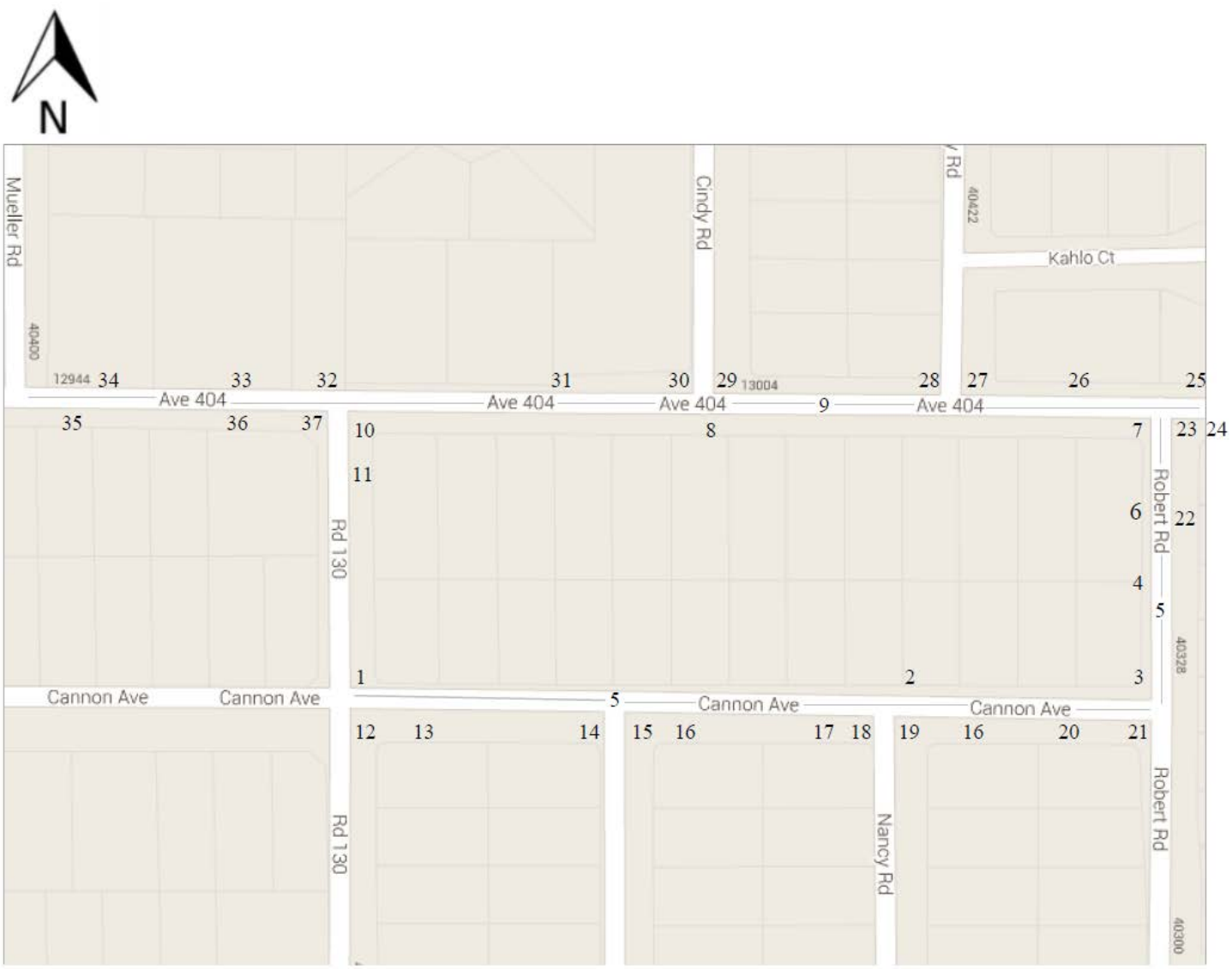
N
Mueller Rd
40400
Cindy Rd
Rd
40422
Kahlo Ct
12944
13004
Ave 404
Rd 130
Robert Rd
40328
Cannon Ave
Nancy Rd
40300

Last Updated:	07/30/2013
Community:	Cutler
Map:	S

Path of Travel:

Feature No.	Location	Direction	Type of Area	Feature	Length	Comment
S.2	Cannon Ave	E. of Rd 130 W. of Robert Rd N. side of road	Residential	Cross Slope	30'	2.5%-3.0%
S.4	Robert Rd	N. of Cannon Ave S. of Ave 404 W. side of road	Residential	Offset	1/2"	Tripping Hazard
S.5	Cannon Ave	E. of Rd 130 W. of Robert Rd both sides of road	Residential	Driveways	18 at 24'	Driveways exceed max cross slope
S.6	Robert Rd	N. of Cannon Ave S. of Ave 404 W. side of road	Residential	Driveways	10'	Driveways exceed max cross slope
S.8	Ave 404	E. of Rd 130 W. of Robert Rd S. side of road	Residential	Cross Slope	45' total	2.8-3.0%
S.9	Ave 404	E. of Rd 130 W. of Robert Rd both sides of road	Residential	Driveways	12 at 22'	Driveways exceed max cross slope
S.11	Rd 130	N. of Cannon Ave S. of Ave 404 E. side of road	Residential	Driveways	10'	Driveways exceed max cross slope
S.13	Cannon Ave	E. of Rd 130 W. of Cindy Rd S. side of road	Residential	Offset	1/2'	Tripping Hazard, due to 3'x3' asphalt patch used on sidewalk
S.16	Cannon Ave	W. of Nancy Rd E. of Cindy Rd S. side of road	Residential	Obstruction	2.0'	Fire Hydrant
S.17	Cannon Ave	W. of Nancy Rd E. of Cindy Rd S. side of road	Residential	Cross Slope	84'	2.3%-3.1%
S.20	Cannon Ave	E. of Nancy Rd W. of Robert Rd S. side of road	Residential	Broken Sidewalk		Tripping hazard
S.22	Robert Rd	N. of Cannon Ave S. of Ave 404 E. side of road	Residential	Cross Slope	20'	3.2%-3.7%

Path of Travel:

Feature No.	Location	Direction	Type of Area	Feature	Length	Comment
S.24	Ave 404	E. of Robert Rd S. side of road	Residential	End of Sidewalk		No transition with No further access
S.25	Ave 404	E. of Robert Rd N. side of road	Residential	End of Sidewalk		No transition with No further access
S.26	Ave 404	E. of Nancy Rd W. of Robert Rd N. side of road	Residential	Cross Slope	15'	3.0%
S.31	Ave 404	E. of Mueller Rd W. of Cindy Rd N. side of road	Residential	Gap	105'	Multiple Properties
S.32	Ave 404	E. of Mueller Rd W. of Cindy Rd N. side of road	Residential	Gap	48'	Single Property
S.33	Ave 404	E. of Mueller Rd W. of Cindy Rd N. side of road	Residential	Cross Slope	118'	3.0%-4.3%
S.34	Ave 404	E. of Mueller Rd W. of Cindy Rd N. side of road	Residential	Gap	100'	Multiple Properties
S.35	Ave 404	E. of Mueller Rd W. of Cindy Rd S. side of road	Residential	Gap	48'	Single Property
S.36	Ave 404	E. of Mueller Rd W. of Cindy Rd N. side of road	Residential	Gap	138'	Multiple Properties

Curb Ramps:

Feature No.	Location	Direction	Type of Area	Type	Length	Comment
S.1	Rd 130/ Cannon Ave	N/E	Residential	Flared Sides	33'	**Ramp Slope:** 10.0% **Landing:** None **Truncated Domes:** None
S.3	Robert Rd/ Cannon Ave	N/W	Residential	Flared Sides	33'	**Ramp Slope:** 12.5% **Landing:** None **Truncated Domes:** None
S.7	Robert Rd/ Ave 404	S/W	Residential	Flared Sides	33'	**Ramp Slope:** 9.0% **Landing:** None **Truncated Domes:** None

Curb Ramps:

Feature No.	Location	Direction	Type of Area	Type	Length	Comment
S.10	Rd 130/ Ave 404	S/E	Residential	None		No Curb Ramp
S.12	Rd 130/ Cannon Ave	S/E	Residential	Flared Sides	33'	**Ramp Slope:** 10.5% **Landing:** None **Truncated Domes:** None
S.14	Cindy Rd/ Cannon Ave	S/W	Residential	Flared Sides	33'	**Ramp Slope:** 15.6% **Landing:** None **Truncated Domes:** None
S.15	Cindy Rd/ Cannon Ave	S/E	Residential	Flared Sides	33'	**Ramp Slope:** 12.8% **Landing:** None **Truncated Domes:** None
S.18	Nancy Rd/ Cannon Ave	S/W	Residential	Flared Sides	33'	**Ramp Slope:** 14.0% **Landing:** None **Truncated Domes:** None
S.19	Nancy Rd/ Cannon Ave	S/E	Residential	Flared Sides	33'	**Ramp Slope:** 10.8% **Landing:** None **Truncated Domes:** None
S.21	Robert Rd/ Cannon Ave	S/W	Residential	Flared Sides	33'	**Ramp Slope:** 10.2% **Landing:** None **Truncated Domes:** None
S.23	Robert Rd/ Ave 404	S/E	Residential	Flared Sides	33'	**Ramp Slope:** 10.5% **Landing:** None **Truncated Domes:** None
S.27	Nancy Rd/ Ave 404	N/E	Residential	Flared Sides	33'	**Ramp Slope:** 9.4% **Landing:** None **Truncated Domes:** None
S.28	Nancy Rd/ Ave 404	N/W	Residential	Flared Sides	33'	**Ramp Slope:** 9.6% **Landing:** None **Truncated Domes:** None
S.29	Cindy Rd/ Ave 404	N/E	Residential	Flared Sides	33'	**Ramp Slope:** 8.8% **Landing:** None **Truncated Domes:** None
S.30	Cindy Rd/ Ave 404	N/E	Residential	Flared Sides	33'	**Ramp Slope:** 8.7% **Landing:** None **Truncated Domes:** None
S.37	Rd 130/ Ave 404	S/W	Residential	None		No Curb Ramp

Cutler

Map T

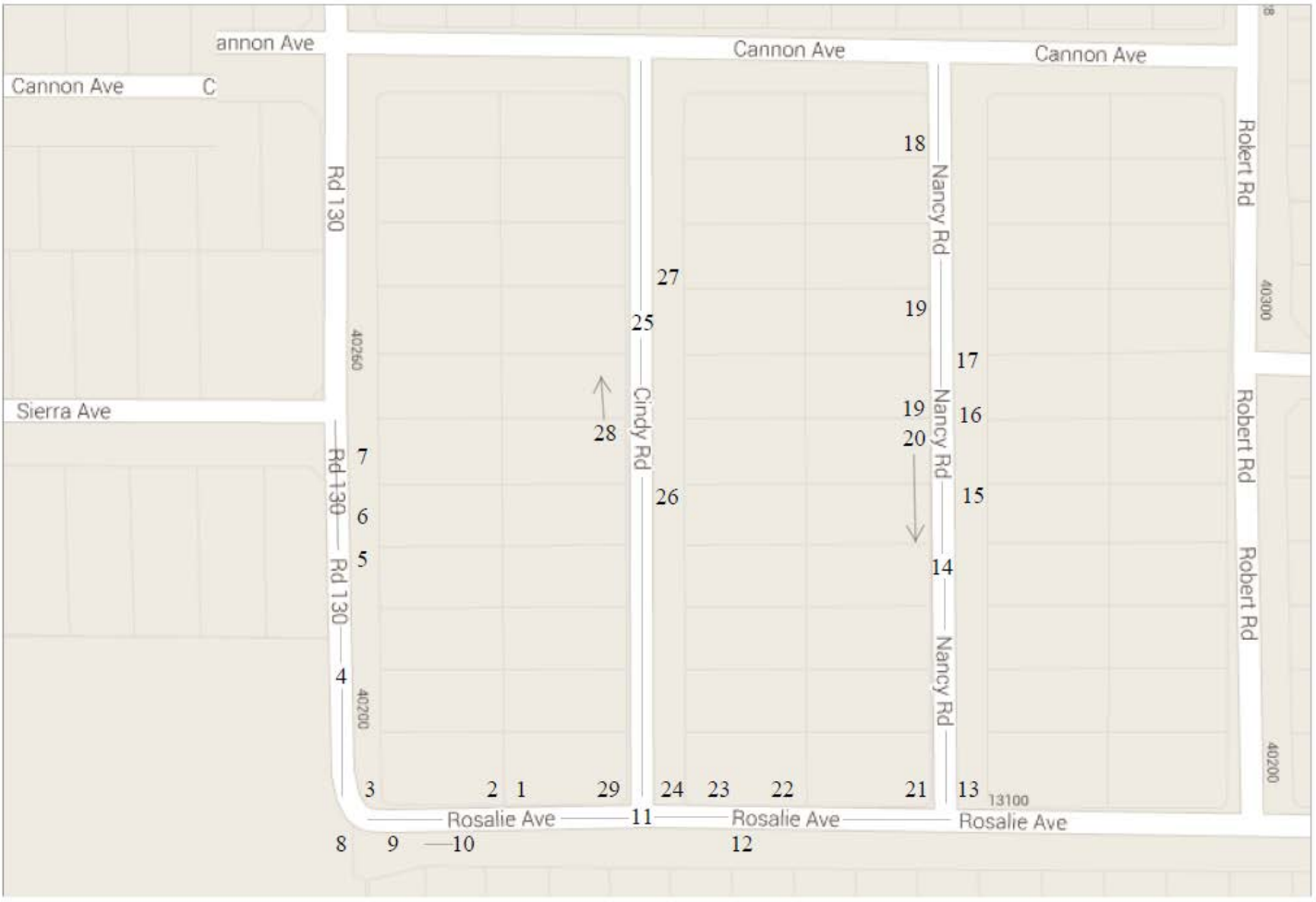
N
annon Ave
Cannon Ave
Cannon Ave
Cannon Ave
C
Rd 130
40260
Sierra Ave
Rd 130
Rd 130
40200
Cindy Rd
Nancy Rd
Nancy Rd
Nancy Rd
Robert Rd
Robert Rd
Robert Rd
40300
40200
13100
Rosalie Ave
Rosalie Ave
Rosalie Ave
1
2
3
4
5
6
7
8
9
10
11
12
13
14
15
16
17
18
19
20
21
22
23
24
25
26
27
28
29

Last Updated:	07/30/2013
Community:	Cutler
Map:	T

Path of Travel:

Feature No.	Location	Direction	Type of Area	Feature	Length	Comment
T.1	Rosalie Ave	E. of Rd 130 W. of Cindy Rd N. side of road	Residential	Driveway	2 at 25'	Driveways exceed max cross slope
T.2	Rosalie Ave	E. of Rd 130 W. of Cindy Rd N. side of road	Residential	Cross Slope	94' total	2.8-3.1%
T.4	Rd 130	N. of Rosaline Ave S. of Sierra Ave E. side of road	Residential	Driveway	5 at 22'	Driveways exceed max cross slope
T.5	Rd 130	N. of Rosaline Ave S. of Sierra Ave E. side of road	Residential	Cross Slope	8'	3.8%
T.6	Rd 130	N. of Rosaline Ave S. of Sierra Ave E. side of road	Residential	Offset	1/2"	Tripping Hazard
T.7	Rd 130	N. of Rosaline Ave S. of Sierra Ave E. side of road	Residential	Cross Slope	30'	3.4%-4.4%
T.8	Rosalie Ave	E. of Rd 130 W. of Cindy Rd S. side of road	Residential	End of Sidewalk		No transition with No further access
T.9	Rosalie Ave	E. of Rd 130 W. of Cindy Rd S. side of road	Residential	Cross Slope	15'	3.4%-3.6%
T.10	Rosalie Ave	E. of Rd 130 W. of Cindy Rd S. side of road	Residential	Driveway	2 at 25'	Driveways exceed max cross slope
T.11	Rosalie Ave	E. of Rd 130 W. of Nancy Rd S. side of road	Residential	Driveway	6 at 22'	Driveways exceed max cross slope
T.12	Rosalie Ave	E. of Cindy Rd W. of Nancy Rd S. side of road	Residential	Cross Slope	8'	3.5%
T.14	Nancy Rd	N. of Rosaline Ave S. of Cannon Ave both sides of road	Residential	Driveway	20 at 22'	Driveways exceed max cross slope

Path of Travel:

Feature No.	Location	Direction	Type of Area	Feature	Length	Comment
T.15	Nancy Rd	N. of Rosaline Ave S. of Cannon Ave E. side of road	Residential	Offset	1"	Hole in Sidewalk, Tripping Hazard
T.16	Nancy Rd	N. of Rosaline Ave S. of Cannon Ave E. side of road	Residential	Offset	3/4"	Tripping Hazard
T.17	Nancy Rd	N. of Rosaline Ave S. of Cannon Ave E. side of road	Residential	Cross Slope	24'	2.2%-4.8%
T.18	Nancy Rd	N. of Rosaline Ave S. of Cannon Ave W. side of road	Residential	Driveway	25'	Driveways exceed max cross slope
T.19	Nancy Rd	N. of Rosaline Ave S. of Cannon Ave W. side of road	Residential	Offset	1/2"	2 Tripping Hazards found along the path of travel
T.20	Nancy Rd	N. of Rosaline Ave S. of Cannon Ave W. side of road	Residential	Cross Slope	52' total	2.4-4.3%
T.22	Rosalie Ave	E. of Cindy Rd W. of Nancy Rd N. side of road	Residential	Cross Slope	30'	3.0%-4.2%
T.23	Rosalie Ave	E. of Cindy Rd W. of Nancy Rd N. side of road	Residential	Driveway	24'	Driveways exceed max cross slope
T.25	Cindy Rd	N. of Rosaline Ave S. of Cannon Ave both sides of road	Residential	Driveway	20 at 22'	Driveways exceed max cross slope
T.26	Cindy Rd	N. of Rosaline Ave S. of Cannon Ave E. side of road	Residential	Cross Slope	8'	3.9%-3.4%
T.27	Cindy Rd	N. of Rosaline Ave S. of Cannon Ave E. side of road	Residential	Offset	20 at 1/2"	Multiple offsets within segment of sidewalk, Typically found where sidewalk connects to driveway
T.28	Cindy Rd	N. of Rosaline Ave S. of Cannon Ave W. side of road	Residential	Cross Slope	165' total	2.7-3.7%

Curb Ramps:

Feature No.	Location	Direction	Type of Area	Type	Length	Comment
T.3	Rd 130/ Rosaline Ave	N/E	Residential	Flared Sides	24'	**Ramp Slope:** 7.9% **Flares:** 8.4/6.5% **Landing:** None **Truncated Domes:** None **Transition:** 5.0% **Lip on AC/Concrete:** No **Grooved Border:** Yes
T.13	Nancy Rd/ Rosaline Ave	N/E	Residential	Flared Sides	24'	**Ramp Slope:** 9.4% **Landing:** None **Truncated Domes:** None
T.21	Nancy Rd/ Rosaline Ave	N/W	Residential	Flared Sides	24'	**Ramp Slope:** 8.8% **Landing:** None **Truncated Domes:** None
T.24	Cindy Rd/ Rosaline Ave	N/E	Residential	Flared Sides	24'	**Ramp Slope:** 9.1% **Landing:** None **Truncated Domes:** None
T.29	Cindy Rd/ Rosaline Ave	N/W	Residential	Flared Sides	24'	**Ramp Slope:** 10.6% **Landing:** None **Truncated Domes:** None

Cutler

Map U

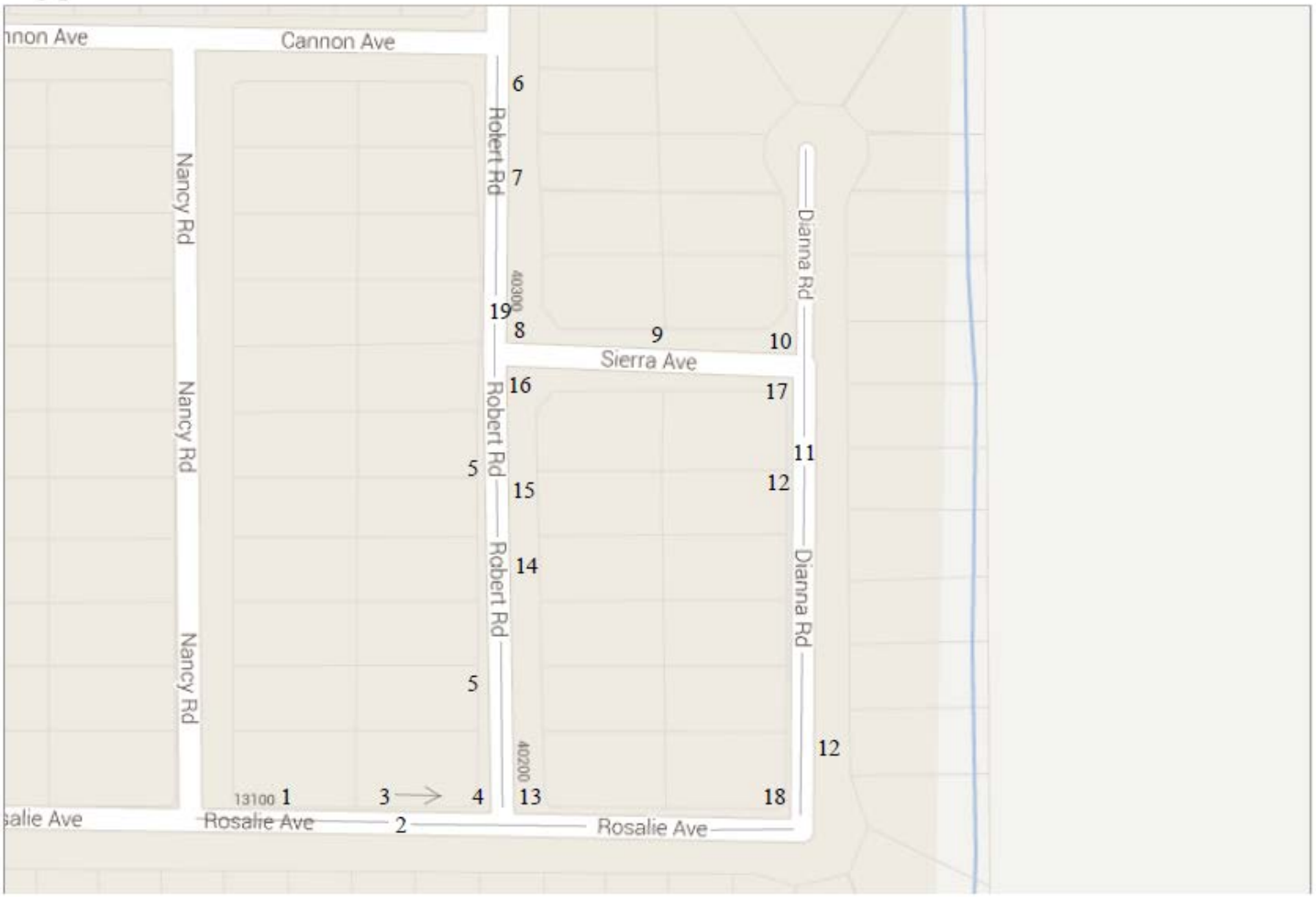
N
Cannon Ave
Nancy Rd
Nancy Rd
Nancy Rd
Robert Rd
Robert Rd
Robert Rd
Dianna Rd
Dianna Rd
Sierra Ave
Rosalie Ave
Rosalie Ave
13100
40300
40200
1
2
3
4
5
5
6
7
8
9
10
11
12
12
13
14
15
16
17
18
19

Last Updated: 07/29/2013
Community: Cutler
Map: U

Path of Travel:

Feature No.	Location	Direction	Type of Area	Feature	Length	Comment
U.1	Rosalie Ave	E. of Nancy Rd W. of Robert Rd N. side of road	Residential	Cross Slope	15'	3.2%
U.2	Rosalie Ave	E. of Nancy Rd W. of Dianna Rd both sides of road	Residential	Driveway	15 at 22'	Driveways exceed max cross slope
U.3	Rosalie Ave	E. of Nancy Rd W. of Robert Rd N. side of road	Residential	Cross Slope	97' total	2.4-4.3%
U.5	Robert Rd	N. of Rosalie Ave S. of Cannon Ave W. side of road	Residential	Cross Slope	105' total	2.4-4.0%
U.6	Robert Rd	N. of Sierra Ave S. of Cannon Ave E. side of road	Residential	Obstruction	2.0' clear width	Fire Hydrant
U.7	Robert Rd	N. of Sierra Ave S. of Cannon Ave E. side of road	Residential	Cross Slope	20'	2.6%-3.5%
U.9	Sierra Ave	E. of Robert Rd W. of Dianna Rd N. side of road	Residential	Cross Slope	75'	2.4%-3.9%
U.11	Dianna Rd	N. of Rosalie Ave S. of DEAD END both sides of road	Residential	Driveway	28 at 24'	Driveways exceed max cross slope
U.12	Dianna Rd	N. of Rosalie Ave S. of DEAD END both sides of road	Residential	Cross Slope	97' total	2.1-4.3%
U.14	Robert Rd	N. of Rosalie Rd S. of Sierra Ave E. side of road	Residential	Offset	1/2"	Tripping Hazard
U.15	Robert Rd	N. of Rosalie Rd S. of Sierra Ave E. side of road	Residential	Cross Slope	34'	2.8%-4.2%

Curb Ramps:

Feature No.	Location	Direction	Type of Area	Type	Length	Comment
U.4	Robert Rd/ Rosalie Ave	N/W	Residential	Flared Sides	24'	**Ramp Slope:** 9.5% **Landing:** None **Truncated Domes:** None
U.8	Robert Rd/ Sierra Ave	N/E	Residential	Flared Sides	24'	**Ramp Slope:** 9.3% **Landing:** None **Truncated Domes:** None
U.10	Robert Rd/ Sierra Ave	N/W	Residential	Flared Sides	24'	**Ramp Slope:** 9.5% **Landing:** None **Truncated Domes:** None
U.13	Robert Rd/ Rosalie Ave	N/E	Residential	Flared Sides	24'	**Ramp Slope:** 9.5% **Landing:** None **Truncated Domes:** None
U.16	Robert Rd/ Sierra Ave	S/E	Residential	Flared Sides	24'	**Ramp Slope:** 12.0% **Landing:** None **Truncated Domes:** None
U.17	Robert Rd/ Sierra Ave	S/W	Residential	Flared Sides	24'	**Ramp Slope:** 10.4% **Landing:** None **Truncated Domes:** None
U.18	Dianna Rd/ Rosalie Ave	N/W	Residential	Flared Sides	24'	**Ramp Slope:** 12.2% **Landing:** None **Truncated Domes:** None

Ducor

Overview Map

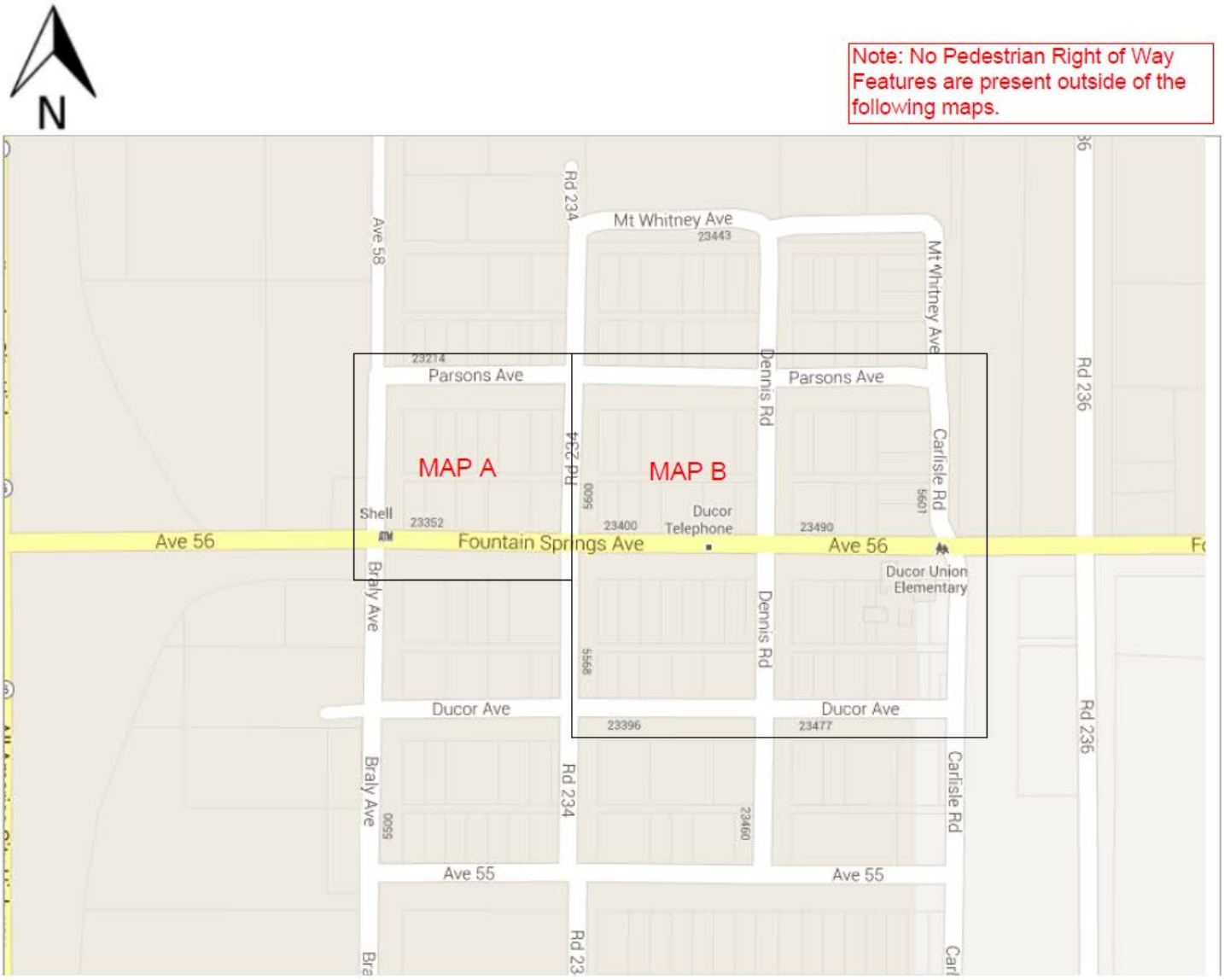

Ducor

Map A

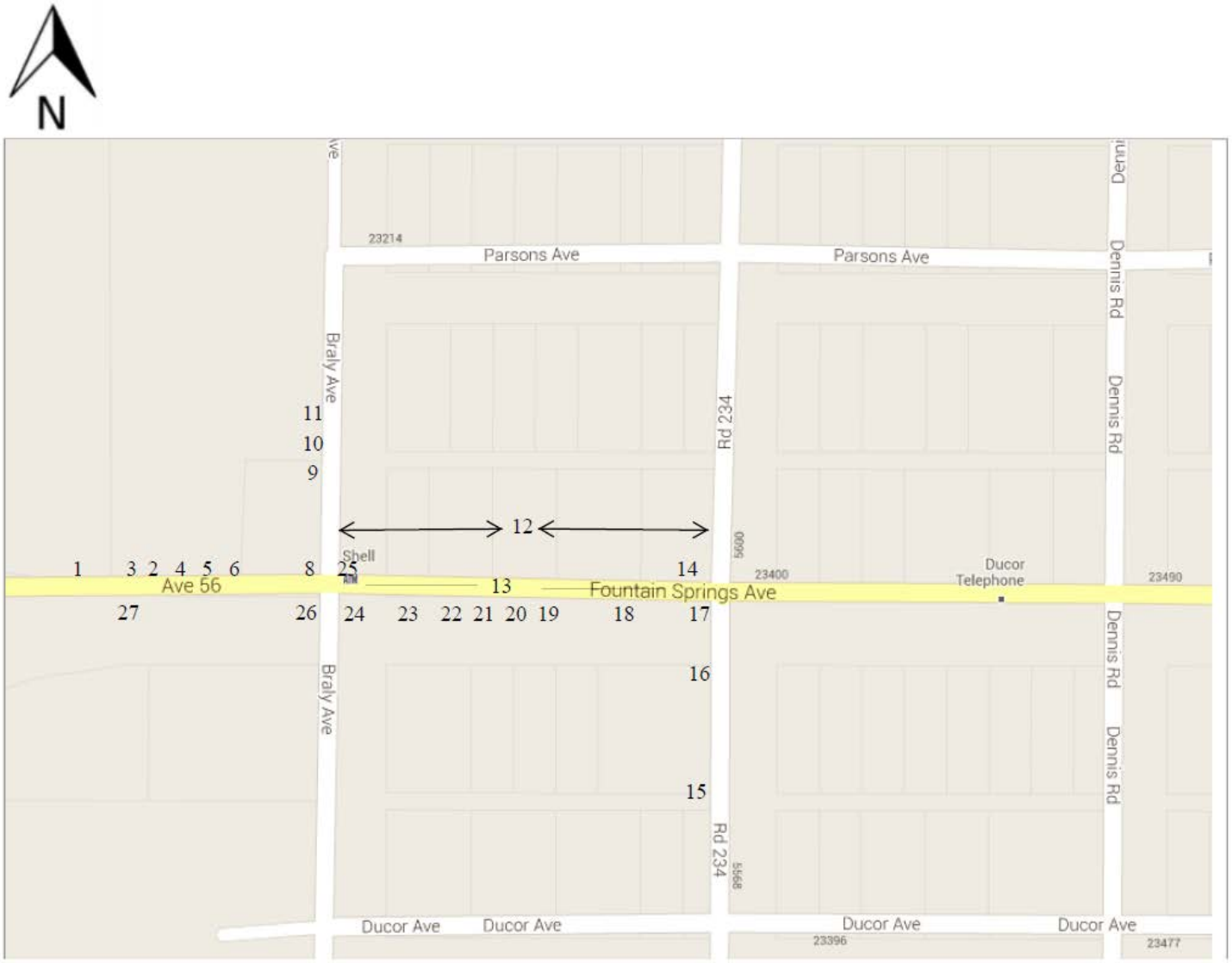
N
Parsons Ave
Parsons Ave
23214
Braly Ave
Rd 234
Dennis Rd
Dennis Rd
11
10
9
12
1
3
2
4
5
6
8
25
14
Shell
Ave 56
13
Fountain Springs Ave
23400
Ducor Telephone
23490
27
26
24
23
22
21
20
19
18
17
16
15
Braly Ave
Rd 234
Dennis Rd
Dennis Rd
Ducor Ave
Ducor Ave
Ducor Ave
Ducor Ave
23396
23477

Last Updated: 07/29/2013
Community: Ducor
Map: A

Path of Travel:

Feature No.	Location	Direction	Type of Area	Feature	Length	Comment
A.1	Ave 56	West of Braly Ave N. Side of Road	Commercial	Broken Sidewalk	10'	Poor condition, Uneven surface creating trip hazard
A.2	Ave. 56	West of Braly Ave N. Side of Road	Commercial	Driveway	2 at 45'	Landings on Driveways have cross slopes between 3.6-4.5%
A.3	Ave. 56	West of Braly Ave N. Side of Road	Commercial	Broken Sidewalk	54'	Poor condition, needs replacing. Cross slope at 2.5%
A.4	Ave. 56	West of Braly Ave N. Side of Road	Commercial	Offset	1"	Tripping Hazard
A.5	Ave. 56	West of Braly Ave N. Side of Road	Commercial	Cross Slope	80'	3.0-4.5%
A.6	Ave. 56	West of Braly Ave N. Side of Road	Commercial	Driveway	26'	No transition to landing, cross slope at 2.1%
A.9	Braly Ave.	N. of Ave 56 S. of Parsoms Ave W. Side of Road	Residential	Cross Slope	40'	2.3-2.8%
A.10	Braly Ave.	N. of Ave 56 S. of Parsoms Ave W. Side of Road	Residential	Driveway	23'	0.5% landing with no transition
A.11	Braly Ave.	N. of Ave 56 S. of Parsoms Ave W. Side of Road	Residential	End of Sidewalk	-	No transition with no further access
A.12	Ave. 56	E. of Braly Ave. W. of Rd 234 N. Side of Road	Residential	Broken Sidewalk	408'	Excessive damage to sidewalk creating trip hazards

Path of Travel:

Feature No.	Location	Direction	Type of Area	Feature	Length	Comment
A.13	Ave. 56	E. of Braly Ave. W. of Rd 234 N. Side of Road	Residential	Driveway	4 at 16'	Exceeds max cross slope
A.15	Rd. 234	N. of Ducor S. of Ave 56 W. Side of Road	Residential	End of Sidewalk	-	No transition with no further access
A.16	Rd. 234	N. of Ducor S. of Ave 56 W. Side of Road	Residential	Broken Sidewalk	143'	Damaged concrete creating trip hazard
A.18	Ave. 56	W. of Rd. 234 S. Side of Road	Residential	Broken Sidewalk	57'	Concrete in poor condition
A.19	Ave. 56	W. of Rd. 234 S. Side of Road	Residential	Driveway	18'	Accessibility to driveway is change through a slope to the driveway of 9.6%
A.20	Ave. 56	W. of Rd. 234 S. Side of Road	Residential	Broken Sidewalk	50'	Concrete in poor condition
A.21	Ave. 56	W. of Rd. 234 S. Side of Road	Residential	Broken Sidewalk	100'	Concrete in poor condition
A.22	Ave. 56	W. of Rd. 234 S. Side of Road	Residential	Gap	17'	Gap in sidewalk in front of driveway
A.23	Ave. 56	E. of Braly Ave. W. of Rd 234 S. Side of Road	Residential	Broken Sidewalk	106'	Concrete in poor condition
A.27	Ave 56	W.of Braly Ave S. Side of Road	Commercial	Gap	225'	Gap over multiple properties

Curb Ramps:

Feature No.	Location	Direction	Type of Area	Type	Length	Comment
A.8	Ave. 56/Braly Ave.	N/W	Commercial	Flared sides	33'	**Ramp Slope:** 11.3% **Landing:** None **Truncated Domes:**None
A.14	Ave. 56/ Rd. 234	N/W	Residential	None	33'	No Curb Ramp
A.17	Ave. 56/ Rd. 234	S/W	Residential	None	33'	No Curb Ramp
A.24	Ave. 56 / Braly Ave.	S/E	Residential	None	33'	No Curb Ramp
A.25	Ave. 56/Braly Ave.	N/E	Commercial	None		No Curb Ramp
A.26	Ave. 56/Braly Ave.	S/W	Commercial	None		No Curb Ramp

Ducor

Map B

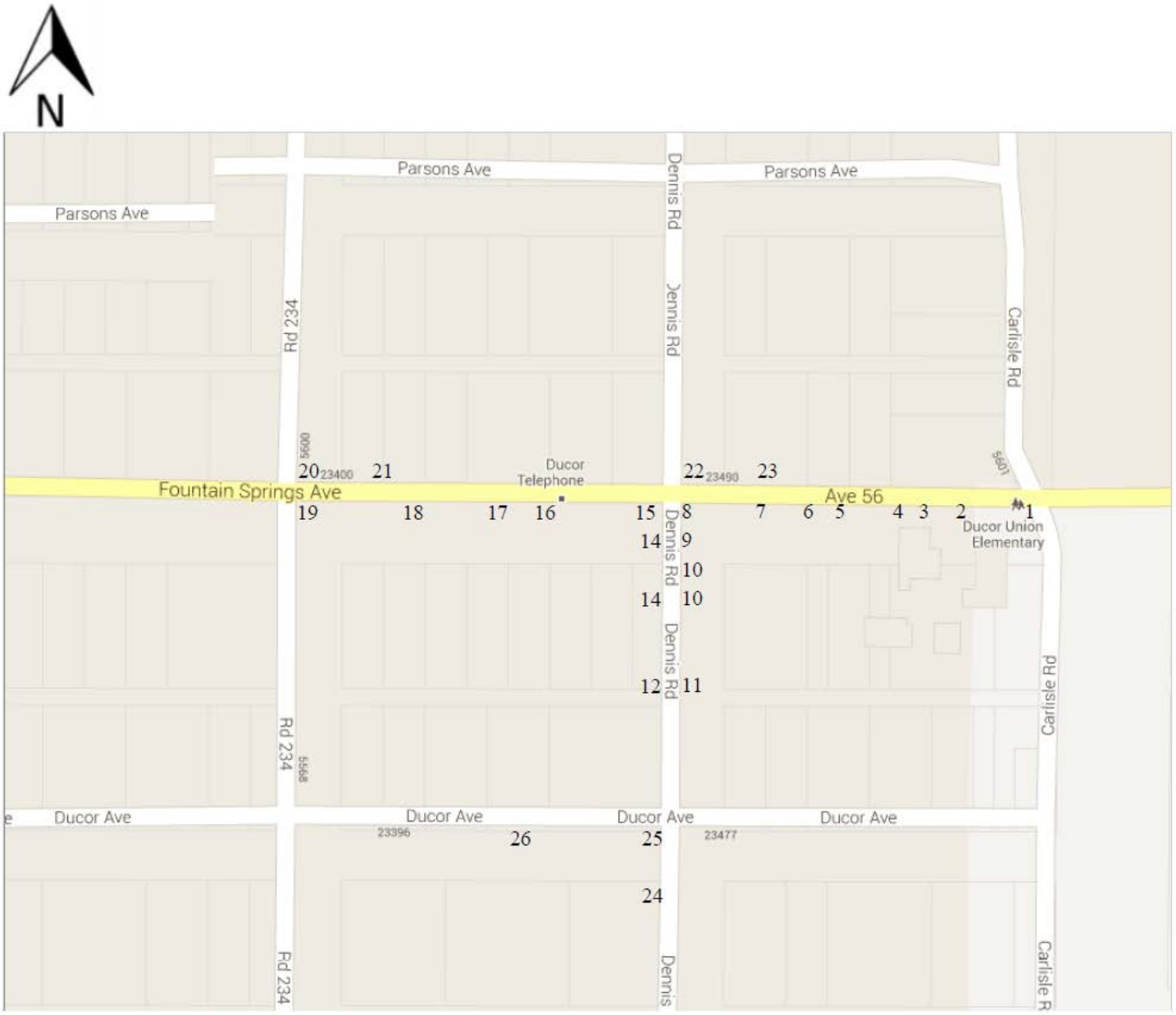
N
Parsons Ave
Parsons Ave
Parsons Ave
Dennis Rd
Dennis Rd
Carlisle Rd
Rd 234
5600
5601
20 23400
21
Ducor Telephone
22 23490
23
Fountain Springs Ave
Ave 56
19
18
17
16
15
8
7
6
5
4
3
2
1
Ducor Union Elementary
14
9
10
14
10
Dennis Rd
12
11
Rd 234
5568
Carlisle Rd
Ducor Ave
Ducor Ave
Ducor Ave
Ducor Ave
23396
26
25
23477
24
Rd 234
Dennis
Carlisle R

Last Updated: 07/29/2013
Community: Ducor
Map: B

Path of Travel:

Feature No.	Location	Direction	Type of Area	Feature	Length	Comment
B.1	Ave.56/ Carlisle Rd.	S/W	Residential	Gap	6'	Needs transition from sidewalk to Asphalt
B.2	Ave. 56	W. of Carlisle Rd. S. Side of Rd.	Residential	Driveway	16'	Cross slope landing at 2.4%
B.3	Ave. 56	W. of Carlisle Rd. S. Side of Rd.	Residential	Broken Sidewalk	20'	Vertical offset: 1/2" Cross Slope: 3.7%
B.4	Ave. 56	W. of Carlisle Rd. S. Side of Rd.	Residential	Broken Sidewalk	1"	Tripping Hazard
B.5	Ave. 56	W. of Carlisle Rd. S. Side of Rd.	Residential	Broken Sidewalk	80'	Poor Condition, Tripping Hazard
B.6	Ave. 56	W. of Carlisle Rd. S. Side of Rd.	Residential	Offset	2"	Tripping Hazard
B.7	Ave. 56	W. of Carlisle Rd. S. Side of Rd.	Residential	Cross Slope	80'	3.6%-4.8%
B.9	Dennis Rd.	S. of Ave 56 E. Side of Rd.	Residential	Cross Slope	66'	Cross Slope of 3.1%
B.10	Dennis Rd.	S. of Ave 56 E. Side of Rd.	Residential	Driveway	1 at 27' 1 at 20'	Cross slope landing at 4.3%

Path of Travel:

Feature No.	Location	Direction	Type of Area	Feature	Length	Comment
B.11	Dennis Rd.	S. of Ave 56 E. Side of Rd.	Residential	End of Sidewalk	-	No transition with no further access
B.12	Dennis Rd.	S. of Ave 56 W. Side of Rd.	Residential	Obstruction/ End of Sidewalk	1'	Propane Tank
B.14	Dennis Rd.	S. of Ave 56 W. Side of Rd.	Residential	Driveway	2 at 28'	Non Compliant slope of 14.2% to driveway
B.16	Ave. 56	W. of Dennis Rd. S. Side of Rd.	Residential	Driveway/ Offset	26'	Offset of 1" with driveway exceed max cross slope
B.17	Ave. 56	W. of Dennis Rd. S. Side of Rd.	Residential	Gap	80'	Single Property
B.18	Ave. 56	W. of Dennis Rd. S. Side of Rd.	Residential	Broken Sidewalk	255'	Poor Condition, Tripping Hazard
B.21	Ave. 56	W. of Dennis Rd. N. Side of Rd.	Residential	Broken Sidewalk	110'	Poor Condition
B.23	Ave. 56	E. of Dennis Rd N. Side of Rd.	Residential	Broken Sidewalk	152'	Poor Condition/ 15 ' Sidewalk Width
B.24	Dennis Rd.	S. of Ducor Ave. W. Side of Rd.	Residential	End of Sidewalk	-	No transition with no further access
B.26	Ducor Ave.	W. Of Dennis Rd. S. Side of Rd.	Residential	End of Sidewalk		Non Compliant Transition with a slope of 10.5%

Curb Ramps:

Feature No.	Location	Direction	Type of Area	Type	Length	Comment
B.8	Ave. 56/ Dennis Rd.	S/E	Residential	Flared Sides	33'	**Ramp Slope:** 7.0% **Flares:** 18% **Landing:** 5% **Truncated Domes:** No **Transition:** 5.0% **Lip on AC/Concrete:** Yes **Grooved Border:** No
B.15	Ave. 56/ Dennis Rd.	S/W	Residential	Flared Sides	34'	**Ramp Slope:** 10.0% **Landing:** None **Truncated Domes:**None
B.19	Ave. 56/ Rd. 234	S/E	Residential	None	33'	No curb ramp
B.20	Ave. 56/ Rd. 234	N/E	Residential	None	33'	No curb ramp
B.22	Ave.56/ Dennis Rd	N/E	Residential	None	33'	No curb ramp
B.25	Ducor Ave./ Dennis Rd.	S/W	Residential	None	28'	No curb ramp

Earlimart

Overview Map

Note: No Pedestrian Right of Way Features are present outside of the following maps.

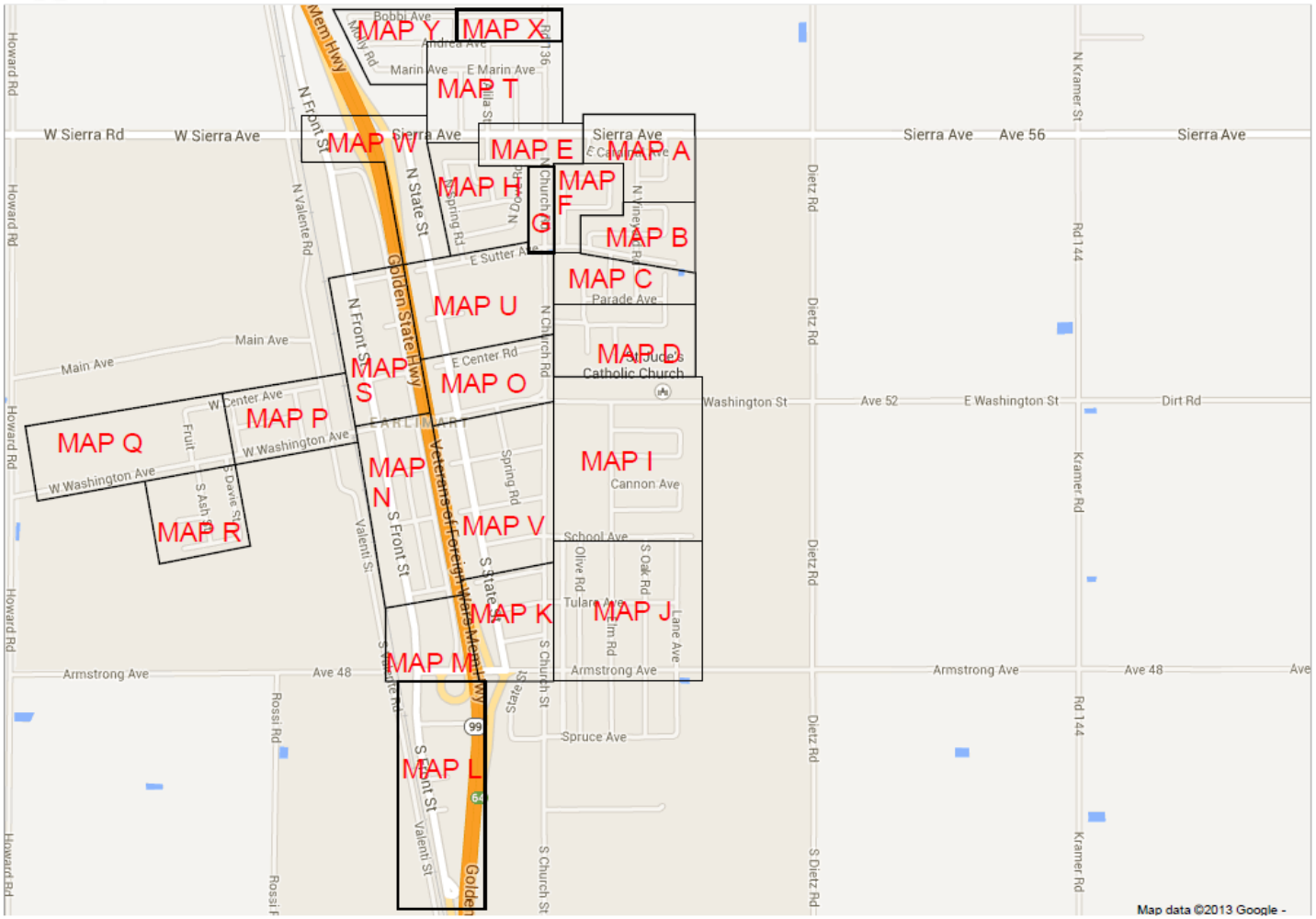

Earlimart

Map A

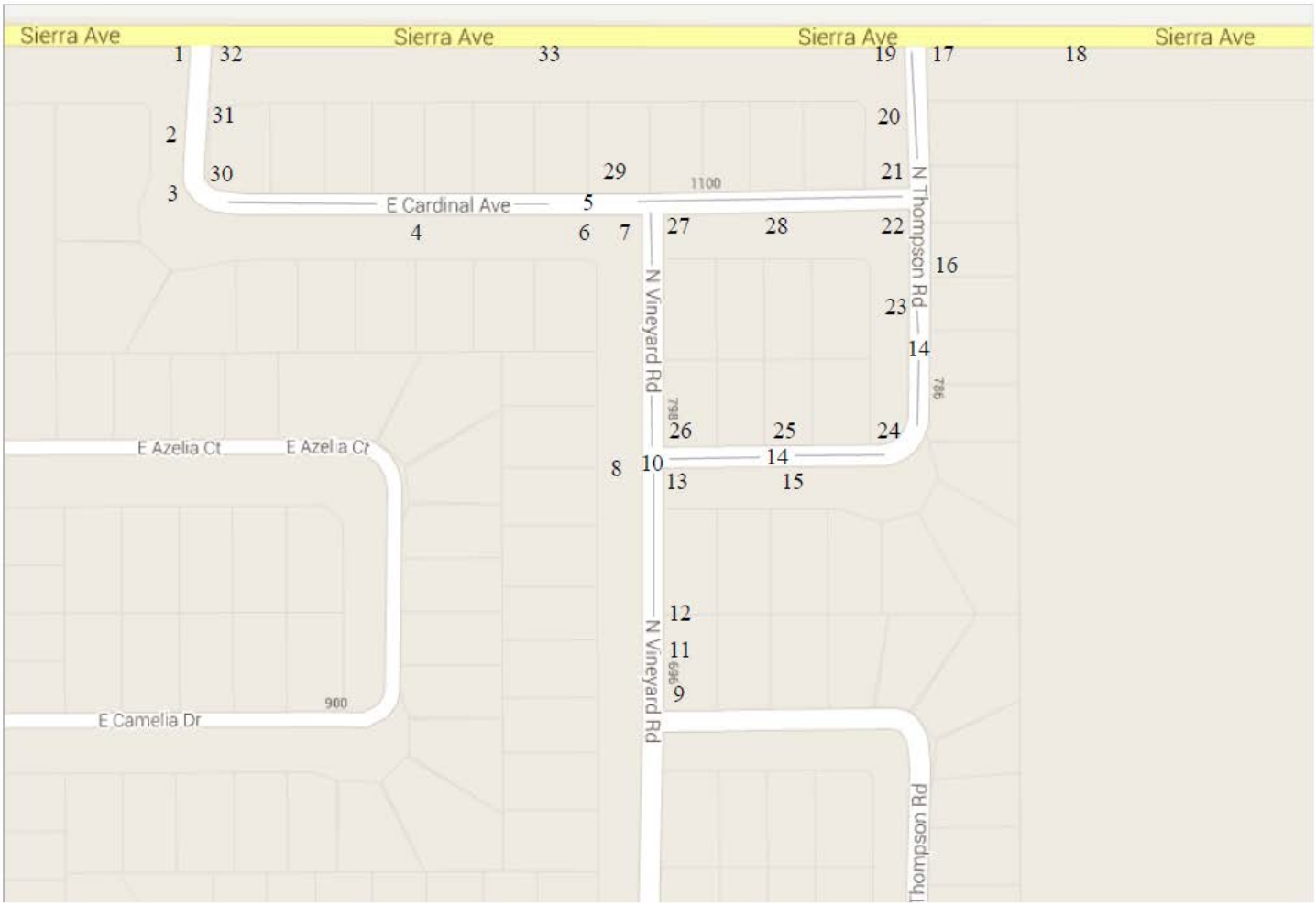

Last Updated: 07/30/2013
Community: Earlimart
Map: A

Path of Travel:

Feature No.	Location	Direction	Type of Area	Feature	Length	Comment
A.2	N Muscat Rd	S. of Sierra Ave N. of Cardinal Ave W. side of road	Residential	Cross Slopes	114'	2.4%-3.2%
A.3	N Muscat Rd	S. of Sierra Ave N. of Cardinal Ave W. side of road	Residential	Driveway	20'	Driveways exceed max cross slope
A.4	E Cardinal Ave	E. of N Muscat Rd W. of N Vineyard Rd S. side of road	Residential	Cross Slopes	298'	2.8%-5.0%
A.5	E Cardinal Ave	E. of N Muscat Rd W. of N Vineyard Rd N. and S. side of road	Residential	Driveway	24 at 22'	Driveways exceed max cross slope
A.6	E Cardinal Ave	E. of N Muscat Rd W. of N Vineyard Rd S. side of road	Residential	Offset	1/2"	Tripping hazard
A.8	N Vineyard Rd	S. of Cardinal Ave N. of E Camelia Ave W. side of road	Residential	Cross Slopes	221'	2.3%-3.3%
A.10	N Vineyard Rd	S. of Cardinal Ave N. of E Camelia Ave W. side of road	Residential	Driveway	6 at 22'	Driveways exceed max cross slope
A.11	N Vineyard Rd	S. of Cardinal Ave N. of E Camelia Ave E. side of road	Residential	Offset	4'	2 1/2" vertival offsets located 4' apart
A.12	N Vineyard Rd	S. of Cardinal Ave N. of E Camelia Ave E. side of road	Residential	Cross Slopes	70'	2.4%-3.6%
A.14	Azalea Ave and Thompson Rd	E. of N Vineyard Rd W. of Thompson Rd both sides of road	Residential	Driveway	27 at 22'	Driveways exceed max cross slope
A.15	Azalea Ave	E. of N Vineyard Rd W. of Thompson Rd S. side of road	Residential	Cross Slopes	93'	2.3%-3.6%
A.16	N Thompson Rd	N. of Azelea Ave S. of Sierra Ave E. side of road	Residential	Cross Slopes	208'	2.3%-5.4%

Path of Travel:

Feature No.	Location	Direction	Type of Area	Feature	Length	Comment
A.18	Sierra Ave	E. of Thompson Rd	Residential	Cross Slopes	58'	3.0%-4.3%
A.20	N Thompson Rd	N. of Cardinal Ave S. of Sierra Ave W. side of road	Residential	Cross Slopes	84'	3.6%-4.2%
A.23	N Thompson Rd	S. of Cardinal Ave N. of Azalea Ave W. side of road	Residential	Cross Slopes	185'	3.1%-4.1%
A.25	Azalea Ave	E. of N Vineyard Rd W. of Thompson Rd N. side of road	Residential	Cross Slopes	113' total	2.2-3.9%
A.28	Cardinal Ave	E. of N Vineyard Rd W. of Thompson Rd S. side of road	Residential	Cross Slopes	121'	2.1%-4.0%
A.29	Cardinal Ave	E. of Muscat Rd W. of Thompson Rd N. side of road	Residential	Cross Slopes	171' total	2.8-4.3%
A.31	N Muscat Rd	S. of Sierra Ave N. of Cardinal Ave W. side of road	Residential	Cross Slopes	49'	2.8%-3.1%
A.33	Sierra Ave	E. of Muscat Rd W. of Thompson Rd S. side of road	Residential	Cross Slopes	660'	2.1%-5.3%

Curb Ramps:

Feature No.	Location	Direction	Type of Area	Type	Length	Comment
A.1	N Muscat Rd/ Sierra Ave	S/W	Residential	Flare Sides	33'	**Ramp Slope:** 9.0% **Landing:** None **Truncated Domes:** None
A.7	N Vineyard Rd/ E Cardinal Ave	S/W	Residential	Flare Sides	33'	**Ramp Slope:** 8.1% **Flares:** 6.2/11.2% **Landing:** None **Truncated Domes:** No **Transition:** 5.0% **Lip on AC/Concrete:** Yes **Grooved Border:** Yes
A.9	N Vineyard Rd/ E Camelia Ave	N/E	Residential	Flare Sides	23'	**Ramp Slope:** 7.8% **Flares:** 8.5/5.8% **Landing:** None **Truncated Domes:** None **Transition:** 4.2% **Lip on AC/Concrete:** No **Grooved Border:** Yes
A.13	N Vineyard Rd/ Azalea Ave	S/E	Residential	Flare Sides	33'	**Ramp Slope:** 7.1% **Flares:** 8.1/6.4% **Landing:** None **Truncated Domes:** None **Transition:** 1.2% **Lip on AC/Concrete:** No **Grooved Border:** Yes
A.17	Thompson Rd/ Sierra Ave	S/E	Residential	Flare Sides	32'	**Ramp Slope:** 7.6% **Flares:** 6.9/7.0% **Landing:** None **Truncated Domes:** None **Transition:** 5.0% **Lip on AC/Concrete:** No **Grooved Border:** Yes
A.19	Thompson Rd/ Sierra Ave	S/W	Residential	Flare Sides	33'	**Ramp Slope:** 8.2% **Flares:** 8.0/9.3% **Landing:** None **Truncated Domes:** None **Transition:** 3.2% **Lip on AC/Concrete:** No **Grooved Border:** Yes
A.21	Thompson Rd/ Cardinal Ave	N/W	Residential	Flare Sides	33'	**Ramp Slope:** 9.4% **Landing:** None **Truncated Domes:** None
A.22	Thompson Rd/ Cardinal Ave	S/W	Residential	Flare Sides	33'	**Ramp Slope:** 7.2% **Flares:** 7.1/10.0% **Landing:** None **Truncated Domes:** No **Transition:** 5.0% **Lip on AC/Concrete:** Yes **Grooved Border:** Yes
A.24	Thompson Rd/ Azalea Ave	N/W	Residential	Flare Sides	33'	**Ramp Slope:** 9.7% **Landing:** None **Truncated Domes:** None
A.26	N Vineyard Rd/ Azalea Ave	N/E	Residential	Flare Sides	33'	**Ramp Slope:** 9.4% **Landing:** None **Truncated Domes:** None
A.27	N Vineyard Rd/ E Cardinal Ave	S/E	Residential	Flare Sides	33'	**Ramp Slope:** 9.0% **Landing:** None **Truncated Domes:** None
A.30	N Muscat Rd/ E Cardinal Ave	N/E	Residential	Flare Sides	33'	**Ramp Slope:** 8.5% **Landing:** None **Truncated Domes:** None
A.32	N Muscat Rd/ Sierra Ave	S/E	Residential	Flare Sides	33'	**Ramp Slope:** 9.9% **Landing:** None **Truncated Domes:** None

Earlimart

Map B

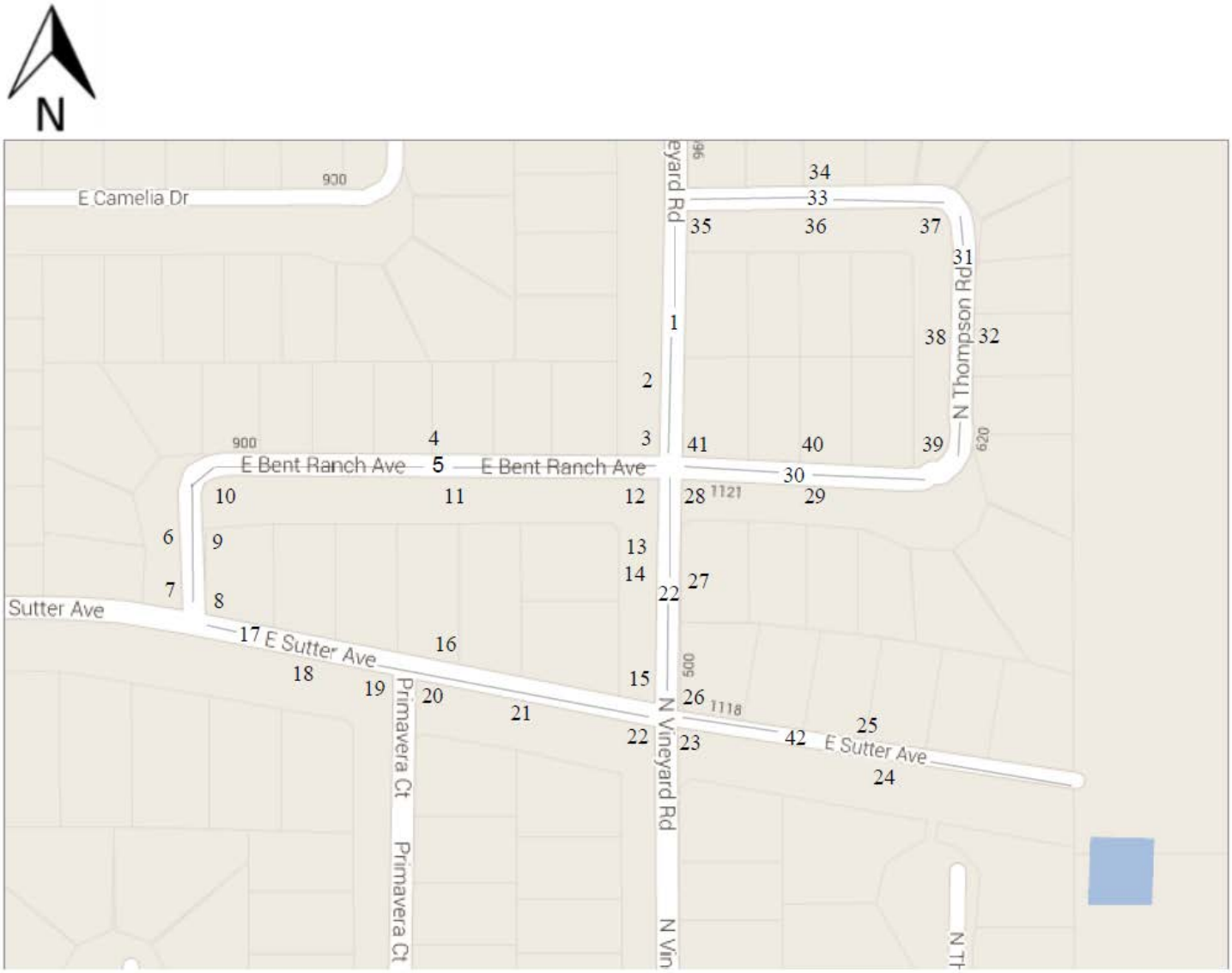

Last Updated: 07/30/2013
Community: Earlimart
Map: B

Path of Travel:

Feature No.	Location	Direction	Type of Area	Feature	Length	Comment
B.1	N Vineyard Rd	S. of Camelia Ave N. of Bent Ranch W. side of road	Residential	Driveway	3 at 22'	Driveways exceed max cross slope
B.2	N Vineyard Rd	S. of Camelia Ave N. of Bent Ranch W. side of road	Residential	Cross Slopes	83'	2.4-3.6%
B.4	E Bent Ranch Ave	E. of Muscat Ave W. of Vineyard R N. side of road	Residential	Cross Slopes	183'	2.3-3.8%
B.5	E Bent Ranch Ave	E. of Muscat Ave W. of Vineyard Rd N. side of road	Residential	Driveway	8 at 22'	Driveways exceed max cross slope
B.6	Muscat Ave	N. of E Sutter Ave S. of E Bent Ranch Ave W. side of road	Residential	Cross Slopes	75'	2.2-3.6%
B.9	Muscat Ave	N. of E Sutter Ave S. of E Bent Ranch Ave E. side of road	Residential	Cross Slopes	85'	3.5-3.8%
B.11	E Bent Ranch Ave	E. of Muscat Ave W. of Vineyard Rd S. side of road	Residential	Cross Slopes	85' total	2.2-3.1%
B.13	N Vineyard Rd	N. of Sutter Ave S. of Bent Ranch Ave W. side of road	Residential	Cross Slopes	110'	2.4-3.6%
B.14	N Vineyard Rd	N. of Sutter Ave S. of Bent Ranch Ave W. side of road	Residential	Driveway	2 at 22'	Driveways exceed max cross slope
B.16	E Sutter Ave	W. of Vineyard Rd E. of Muscat Ave N. side of road	Residential	Cross Slopes	284'	2.5-3.8%
B.17	E Sutter Ave	W. of Vineyard Rd E. of Muscat Ave N. and S. side of road	Residential	Driveway	8 at 22'	Driveways exceed max cross slope
B.18	E Sutter Ave	W. of Primavera Ct E. of Muscat Ave S. side of road	Residential	Cross Slopes	88'	2.4-2.9%

Path of Travel:

Feature No.	Location	Direction	Type of Area	Feature	Length	Comment
B.21	E Sutter Ave	E. of Primavera Ct W. of Vineyard Ave S. side of road	Residential	Cross Slopes	187'	2.2-3.8%
B.24	E Sutter Ave	E. of Vineyard Rd S. side of road	Residential	Cross Slopes	377'	2.3-5.1%
B.25	E Sutter Ave	E. of Vineyard Rd N. Side of Road	Residential	Cross Slopes	162'	2.2-4.0%
B.27	N Vineyard Rd	Between E Sutter and E Bent Ranch Ave E. Side of Road	Residential	Cross Slopes	184'	2.2-4.0%
B.29	E. Bent Ranch	Between N. Vineyard and N. Thompson Rd S. Side of Road	Residential	Cross Slopes	111'	2.3-3.8%
B.30	E. Bent Ranch	Between N. Vineyard and N. Thompson Rd Both Sides of Road	Residential	Driveway	10 at 22'	Driveways exceed max cross slope
B.31	N. Thompson Rd	Between E. Camelia and E. Bent Ranch Both Sides of Road	Residential	Driveways	5 at 22'	Driveways exceed max cross slope
B.32	N. Thompson Rd	Between E. Camelia and E. Bent Ranch E. Side of Road	Residential	Cross Slopes	107'	2.5-4.0%
B.33	E. Camelia	Between N. Vineyard and N. Thompson Rd Both Sides of Road	Residential	Driveways	9 at 22'	Driveways exceed max cross slope
B.34	E. Camelia	Between N. Vineyard and N. Thompson Rd N. Side of Road	Residential	Cross Slopes	101'	2.2-3.6%
B.36	E. Camelia	Between N. Vineyard and N. Thompson Rd S. Side of Road	Residential	Cross Slopes	79'	2.4-3.2%
B.38	N. Thompson Rd	Between E. Camelia and E Bent Ranch W. Side of Road	Residential	Cross Slopes	116'	3.1-3.9%

Path of Travel:

Feature No.	Location	Direction	Type of Area	Feature	Length	Comment
B.40	E. Bent Ranch	Between N. Thompson and N. Vineyard N. side of Road	Residential	Cross Slopes	111'	3.1-4.2%
B.42	E. Sutter Ave	E. of Vineyard Rd N. side of road	Residential	Driveway	6 at 22'	Driveways exceed max cross slope

Curb Ramps:

Feature No.	Location	Direction	Type of Area	Type	Length	Comment
B.3	N Vineyard Rd/ E Bent Ranch Ave	N/W	Residential	Flared Sides	33'	**Ramp Slope:** 9.8% **Landing:** None **Truncated Domes:** None
B.7	Muscat Ave/ E Sutter Ave	N/W	Residential	Flared Sides	37'	**Ramp Slope:** 9.6% **Landing:** None **Truncated Domes:** None
B.8	Muscat Ave/ E Sutter Ave	N/E	Residential	Flared Sides	33'	**Ramp Slope:** 7.0% **Flares:** 6.9/8.2% **Landing:** None **Truncated Domes:** None **Transition:** 2.0% **Lip on AC/Concrete:** Yes **Grooved Border:** Yes
B.10	Muscat Ave/ E Bent Ranch Ave	S/E	Residential	Flared Sides	33'	**Ramp Slope:** 8.5% **Landing:** None **Truncated Domes:** None
B.12	N Vineyard Rd/ E Bent Ranch Ave	S/W	Residential	Flared Sides	33'	**Ramp Slope:** 9.3% **Landing:** None **Truncated Domes:**None
B.15	N Vineyard Rd/ E Sutter Ave	N/W	Residential	Flared Sides	33'	**Ramp Slope:** 7.8% **Flares:** 6.7/8.2% **Landing:** None **Truncated Domes:** None **Transition:** 2.0% **Lip on AC/Concrete:** No **Grooved Border:** Yes
B.19	Primavera Ct/ E Sutter Ave	S/W	Residential	Flared Sides	33'	**Ramp Slope:** 8.0% **Flares:** 3.3/8.5% **Landing:** None **Truncated Domes:** No **Transition:** 5.6% **Lip on AC/Concrete:** Yes **Grooved Border:** Yes
B.20	Primavera Ct/ E Sutter Ave	S/E	Residential	Flared Sides	33'	**Ramp Slope:** 9.7% **Landing:** None **Truncated Domes:** None

Curb Ramps:

Feature No.	Location	Direction	Type of Area	Type	Length	Comment
B.22	N Vineyard Rd/ E Sutter Ave	S/W	Residential	Flared Sides	33'	**Ramp Slope:** 7.8% **Flares:** 5.2/9.3% **Landing:** None **Truncated Domes:** None **Transition:** 6.0% **Lip on AC/Concrete:** No **Grooved Border:** Yes
B.23	N Vineyard Rd/ E Sutter Ave	S/E	Residential	Flared Sides	33'	**Ramp Slope:** 8.1% **Flares:** 9.5/7.1% **Landing:** None **Truncated Domes:** None **Transition:** 4.9% **Lip on AC/Concrete:** Yes **Grooved Border:** Yes
B.26	N Vineyard Rd/ E Sutter Ave	N/E	Residential	Flared Sides	33'	**Ramp Slope:** 8.2% **Flares:** 7.6/6.8% **Landing:** None **Truncated Domes:** None **Transition:** 2.0% **Lip on AC/Concrete:** Yes **Grooved Border:** Yes
B.28	N. Vineyard Rd/ E. Bent Ranch Ave	S/E	Residential	Flared Sides	33'	**Ramp Slope:** 9.1% **Landing:** None **Truncated Domes:** None
B.35	N. Vineyard Rd/ E. Camelia	S/E	Residential	Flared Sides	28'	**Ramp Slope:** 7.5% **Flares:** 6.4/8.4% **Landing:** None **Truncated Domes:** None **Transition:** 3.2% **Lip on AC/Concrete:** Yes **Grooved Border:** Yes
B.37	N. Thompson Rd/ E. Camelia	S/W	Residential	Flared Sides	28'	**Ramp Slope:** 9.0% **Landing:** None **Truncated Domes:** None
B.39	N. Thompson Rd/ E. Bent Ranch Ave	N/W	Residential	Flared Sides	28'	**Ramp Slope:** 9.6% **Landing:** None **Truncated Domes:** None
B.41	N. Vineyard/ E. Bent Ranch	N/E	Residential	Flared Sides	28'	**Ramp Slope:** 8.7% **Landing:** None **Truncated Domes:** None

Earlimart

Map C

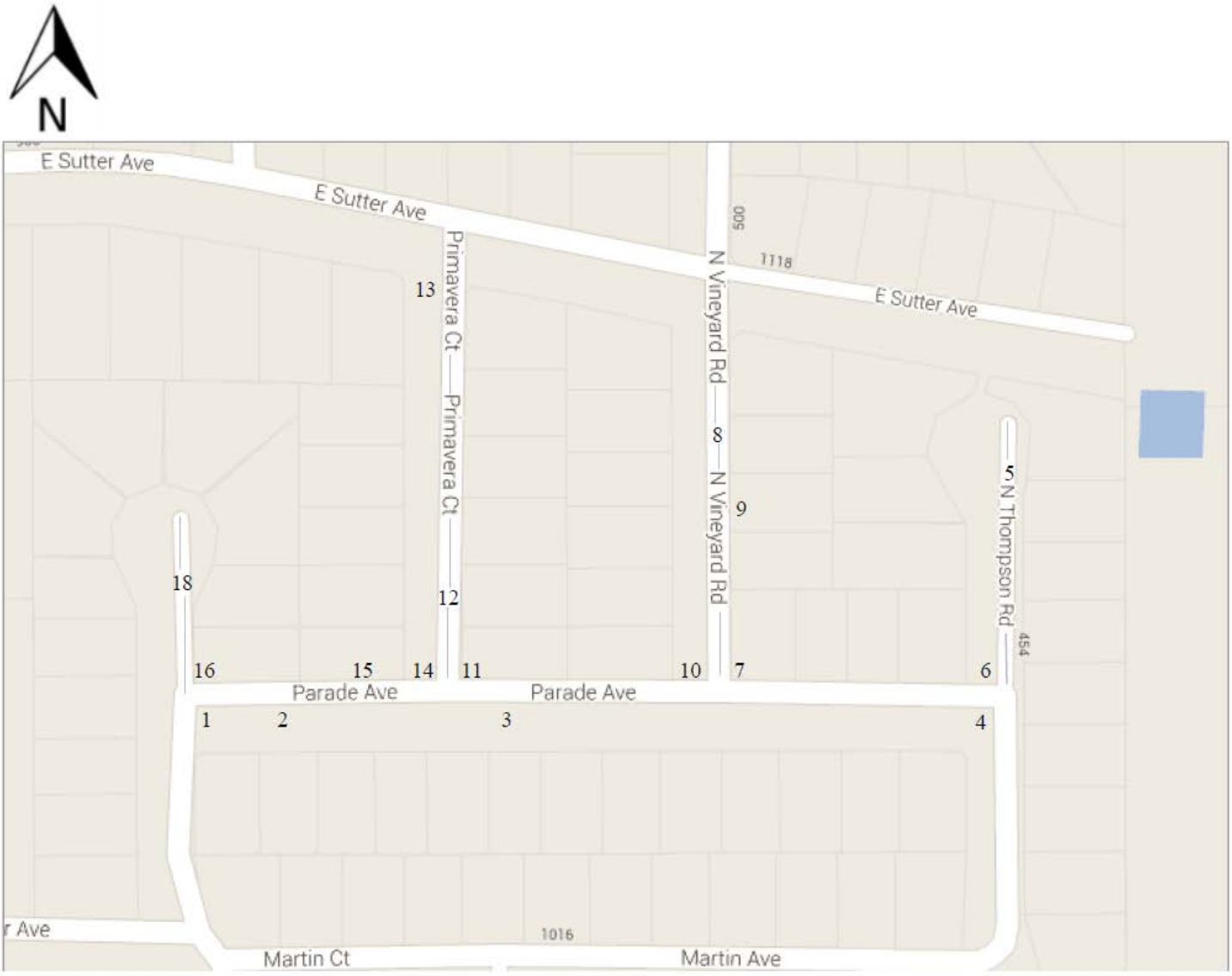

Last Updated: 07/30/2013
Community: Earlimart
Map: C

Path of Travel:

Feature No.	Location	Direction	Type of Area	Feature	Length	Comment
C.2	Parade Ave.	E. of Muscat W. of N Thompson S. Side of Road	Residential	Cross Slopes	277'	2.4%-3.5%
C.3	Parade Ave.	E. of Muscat W. of N Thompson S. Side of Road	Residential	Driveways	17 at 22'	Driveways exceed max cross slope
C.5	N. Thompson	N. of Parade Ave Both sides of road	Residential	Driveways	9 at 22'	Driveways exceed max cross slope
C.8	N. Vineyard	S. of Sutter N. of Parade Both sides of road	Residential	Driveways	10 at 22'	Driveways exceed max cross slope
C.9	N. Vineyard	S. of Sutter N. of Parade E. side of road	Residential	Cross Slopes	189'	2.0%-3.1%
C.12	Primavera Ct.	S. of Sutter N. of Parade Both sides of road	Residential	Driveways	12 at 22'	Driveways exceed max cross slope
C.13	Primavera Ct.	N. of Parade S. of Sutter W. side of road	Residential	Cross Slopes	115'	2.4%-3.9%
C.15	Parade Ave.	W. of Primavera E. of Muscat N. side of Road	Residential	Cross Slopes	96'	2.2%-3.1%
C.18	Muscat	N. of Parade Both sides of road	Residential	Driveways	10 at 22'	Driveways exceed max cross slope

Curb Ramps:

Feature No.	Location	Direction	Type of Area	Type	Length	Comment
C.1	N. Muscat Rd/ Parade Ave	S/E	Residential	Flare Sides	30'	**Ramp Slope:** 8.2% **Flares:** 8.6/7.8% **Landing:** None **Truncated Domes:** None
C.4	N. Thompson/ Parade Ave	S/W	Residential	Flare Sides	31'	**Ramp Slope:** 8.9% **Landing:** None **Truncated Domes:** None
C.6	N. Thompson/ Parade Ave	N/W	Residential	Flare Sides	32'	**Ramp Slope:** 8.1% **Flares:** 6.7/8.4% **Landing:** None **Truncated Domes:** None **Transition:** 1.4% **Lip on AC/Concrete:** Yes **Grooved Border:** Yes
C.7	N. Vineyard/ Parade Ave	N/E	Residential	Flare Sides	33'	**Ramp Slope:** 6.9% **Flares:** 7.1/5.1% **Landing:** None **Truncated Domes:** None **Transition:** 2.2% **Lip on AC/Concrete:** Yes **Grooved Border:** Yes
C.10	N. Vineyard/ Parade Ave	N/W	Residential	Flare Sides	33'	**Ramp Slope:** 9.6% **Landing:** None **Truncated Domes:** None
C.11	Primavera Ct/ Parade Ave	N/E	Residential	Flare Sides	30'	**Ramp Slope:** 7.0% **Flares:** 7.6/6.4 **Landing:** None **Truncated Domes:** None **Transition:** 1.6% **Lip on AC/Concrete:** Yes **Grooved Border:** Yes
C.14	Primavera Ct/ Parade Ave	N/W	Residential	Flare Sides	31'	**Ramp Slope:** 9.1% **Landing:** None **Truncated Domes:** None
C.16	Muscat/ Parade Ave	N/E	Residential	Flare Sides	31'	**Ramp Slope:** 8.6% **Landing:** None **Truncated Domes:** None

Earlimart

Map D

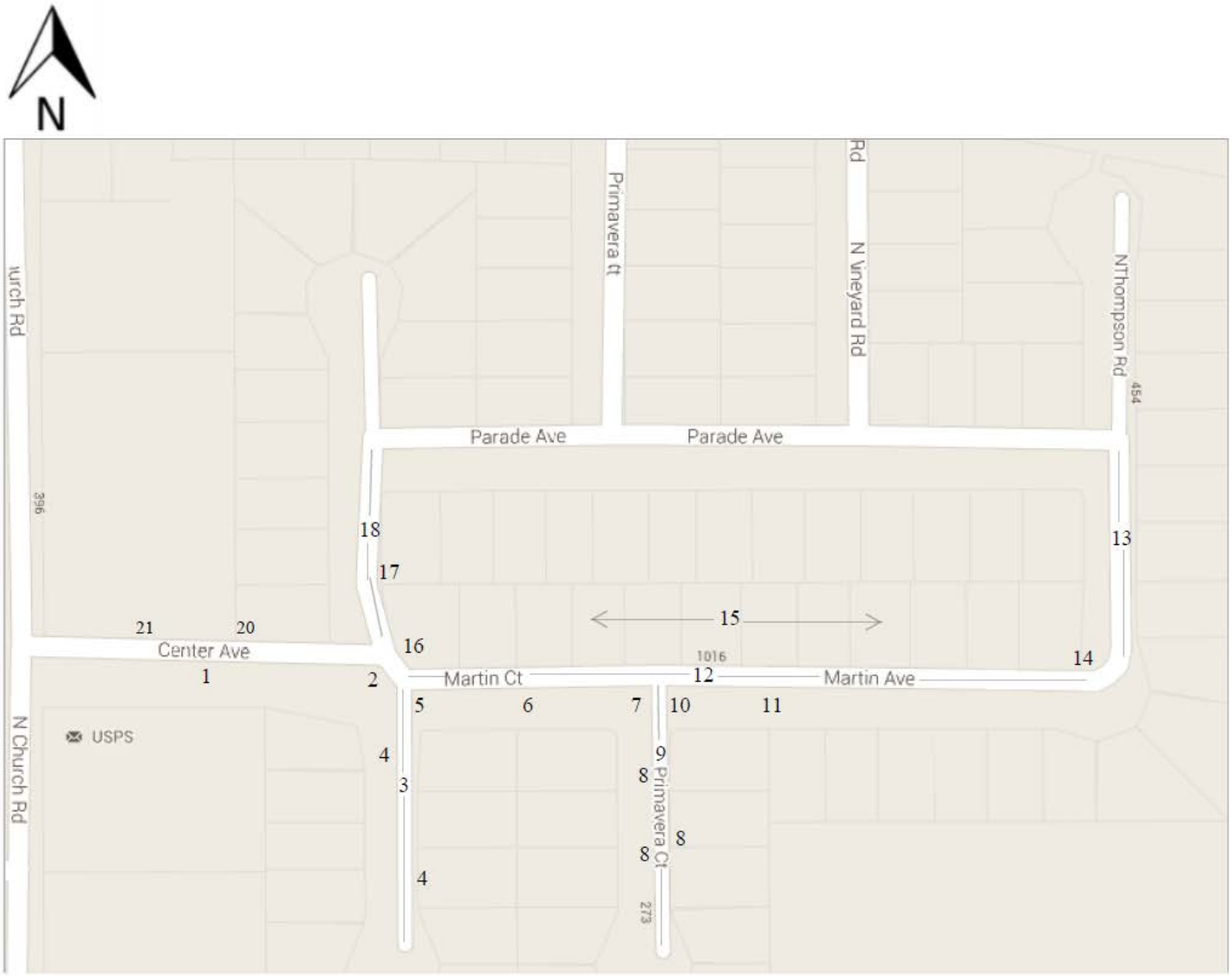

Last Updated: 07/30/2013
Community: Earlimart
Map: D

Path of Travel:

Feature No.	Location	Direction	Type of Area	Feature	Length	Comment
D.1	Center ave	E. of Church S. Side of Road	Residential	Cross Slopes	193'	2.1%-3.1%
D.3	Muscat	E. of Church Both Sides of Road	Residential	Driveways	11 at 22'	Driveways exceed max cross slope
D.4	Muscat	S. of Church E. Side of Road	Residential	Cross Slopes	100'	2 sections with cross slopes of 2.6%-3.7%
D.6	Martin Ct	E. of Muscat W. of Primavera Ct. S. Side of Road	Residential	Cross Slopes	295'	2.4%-3.3%
D.8	Primavera Ct	S. of Martin Ct W. Side of Road	Residential	Cross Slopes	205'	3 sections with cross slopes that range from 2.7%-3.2%
D.9	Primavera Ct	S. of Martin Ct Both Sides of Road	Residential	Driveways	12 at 22'	Driveways exceed max cross slope
D.11	Martin Ave	E. Primavera Ct. S. Side of Road	Residential	Cross Slopes	138'	2.6%-3.4%
D.12	Martin	E. of Muscat W. of N. Thompson Rd. Both Sides of Road	Residential	Driveways	18 at 22'	Driveways exceed max cross slope
D.13	N Thompson Rd	N. of Martin S. of Parade Ave. Both Sides of Road	Residential	Driveways	3 at 22'	Driveways exceed max cross slope
D.15	Martin Ave	W. of N. Thompson Rd. N. Side of Road	Residential	Cross Slopes	241'	2.1%-3.3%
D.17	Muscat	N. of Martin E. Side of Road	Residential	Cross Slopes	36'	2.2%-2.7%

Path of Travel:

Feature No.	Location	Direction	Type of Area	Feature	Length	Comment
D.18	Muscat	N. of Martin Both Sides of Road	Residential	Driveways	3 at 22'	Driveways exceed max cross slope
D.20	Center Ave	W. of Muscat N. Side of Road	Residential	Driveways	35'	Driveways exceed max cross slope
D.21	Center ave	W. of Muscat N. Side of Road	Residential	Cross Slopes	38'	2.1-2.8%

Curb Ramps:

Feature No.	Location	Direction	Type of Area	Type	Length	Comment
D.2	Muscat/ Center	S/W	Residential	Flare Sides	23'	**Ramp Slope:** 8.6% **Landing:** None **Truncated Domes:** None
D.5	Muscat/ Martin	S/E	Residential	Flare Sides	35'	**Ramp Slope:** 5.6% **Flares:** 4.1/5.9% **Landing:** None **Truncated Domes:** None **Transition:** 2.0% **Lip on AC/Concrete:** No **Grooved Border:** Yes
D.7	Primavera/ Martin	S/W	Residential	Flare Sides	33'	**Ramp Slope:** 7.3% **Flares:** 7.7/6.4% **Landing:** None **Truncated Domes:** None **Transition:** 4.5% **Lip on AC/Concrete:** No **Grooved Border:** Yes
D.10	Primavera/ Martin	S/E	Residential	Flare Sides	33'	**Ramp Slope:** 8.3% **Flares:** 7.9/7.1% **Landing:** None **Truncated Domes:** None **Transition:** 1.8% **Lip on AC/Concrete:** No **Grooved Border:** Yes
D.14	N. Thompson Rd/ Martin	N/W	Residential	Flare Sides	33'	**Ramp Slope:** 8.3% **Flares:** 7.0/9.8% **Landing:** None **Truncated Domes:** None **Transition:** 6.0% **Lip on AC/Concrete:** Yes **Grooved Border:** Yes
D.16	Muscat/ Martin	N/W	Residential	Flare Sides	24'	**Ramp Slope:** 9.0% **Landing:** None **Truncated Domes:** None
D.19	Muscat/ Center	N/W	Residential	Flare Sides	39'	**Ramp Slope:** 10.6% **Landing:** None **Truncated Domes:** None

Earlimart

Map E

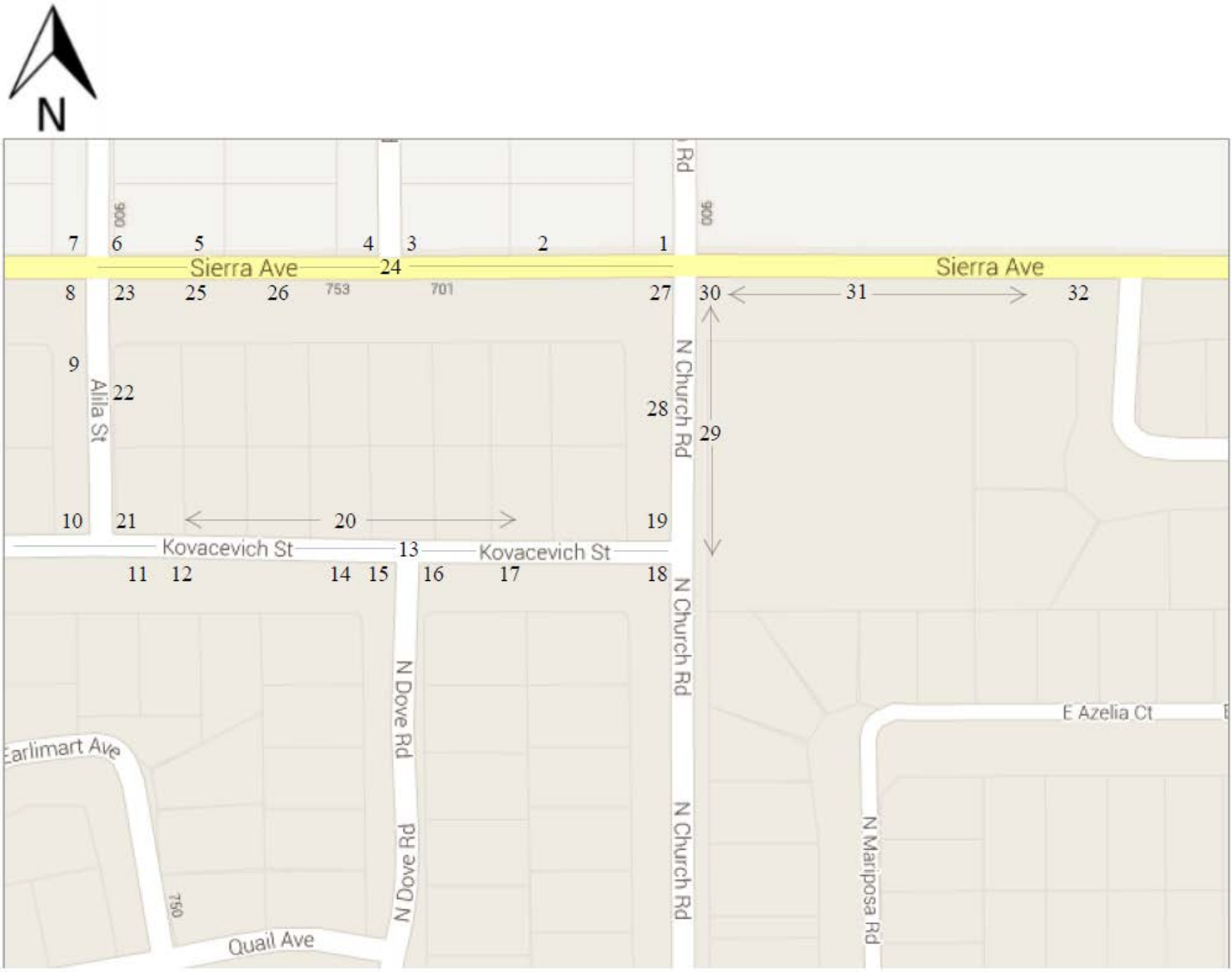

Last Updated: 07/30/2013
Community: Earlimart
Map: E

Path of Travel:

Feature No.	Location	Direction	Type of Area	Feature	Length	Comment
E.2	Sierra Ave	W. of Church Rd E. of Dove Rd N. side of road	Residential	Cross Slope	30'	2.0%-3.3%
E.5	Sierra Ave	W. of Dove Rd E. of Alila St N. side of road	Residential	Cross Slope	62' total	2.0%-3.1%
E.9	Alila St	S. of Sierra Ave N. of Kovacevich St W. side of road	Residential	Cross Slope	28'	2.2%-3.3%
E.11	Kovacevich St	E. of Alila St W. of Dove Rd S. side of road	Residential	Cross Slope	144'	4.4%-3.0%
E.12	Kovacevich St	E. of Alila St W. of Dove Rd S. side of road	Residential	Offset	1"	Tripping Hazard
E.13	Kovacevich St	E. of Alila St W. of Church Rd Both sides of road	Residential	Driveway	11 at 22'	Driveways exceed max cross slope
E.14	Kovacevich St	E. of Alila St W. of Dove Rd S. side of road	Residential	Cross Slope	164'	2.8%-4.1%
E.17	Kovacevich St	W. of Church Rd E. of Dove Rd S. side of road	Residential	Cross Slope	110'	2.0%-3.9%
E.20	Kovacevich St	W. of Church Rd E. of Alila St S. side of road	Residential	Cross Slope	210'	2.1%-4.2%
E.22	Alila St	S. of Sierra Ave N. of Kovacevich St E. side of road	Residential	Cross Slope	130'	2.0%-3.4%
E.24	Sierra Ave	E. of Alila St W. of Church Rd S. side of road	Residential	Driveway	8 at 22'	Driveways exceed max cross slope

Path of Travel:

Feature No.	Location	Direction	Type of Area	Feature	Length	Comment
E.25	Sierra Ave	E. of Alila St W. of Church Rd S. side of road	Residential	Cross Slope	36'	3.0%-3.6%
E.26	Sierra Ave	E. of Alila St W. of Church Rd S. side of road	Residential	Offset	1/2"	Tripping Hazard
E.28	N Church Rd	S. of Sierra Ave N. of Kovacevich St W. side of road	Residential	Cross Slope	87'	2.1-2.8%
E.29	N Church Rd	S. of Sierra Ave N. of Kovacevich St E. side of road	Residential	Gap	250'	Gap over multiple properties
E.31	Sierra Ave	E. of Church Rd W. of Muscat Rd S. side of road	Residential	Gap	250'	Gap over multiple properties
E.32	Sierra Ave	E. of Church Rd W. of Muscat Rd S. side of road	Residential	Cross Slope	45'	2.6-3.0%

Curb Ramps:

Feature No.	Location	Direction	Type of Area	Type	Length	Comment
E.1	N Church Rd/ Sierra Ave	N/W	Residential	Flared Sides	33'	**Ramp Slope:** 11.3% **Landing:** None **Truncated Domes:** None
E.3	Dove Rd/ Sierra Ave	N/E	Residential	Flared Sides	34'	**Ramp Slope:** 11.0% **Landing:** None **Truncated Domes:** None
E.4	Dove Rd/ Sierra Ave	N/W	Residential	Flared Sides	33'	**Ramp Slope:** 8.8% **Landing:** None **Truncated Domes:** None

Curb Ramps:

Feature No.	Location	Direction	Type of Area	Type	Length	Comment
E.6	Alila St/ Sierra Ave	N/E	Residential	Flared Sides	33'	**Ramp Slope:** 8.7% **Landing:** None **Truncated Domes:** None
E.7	Alila St/ Sierra Ave	N/W	Residential	Flared Sides	33'	**Ramp Slope:** 9.4% **Landing:** None **Truncated Domes:** None
E.8	Alila St/ Sierra Ave	S/W	Residential	Flared Sides	38'	**Ramp Slope:** 16.3% **Landing:** None **Truncated Domes:** None
E.10	Alila St/ Kovacevich St	N/E	Residential	Flared Sides	31'	**Ramp Slope:** 14.6% **Landing:** None **Truncated Domes:** None
E.15	N Dove Rd/ Kovacevich St	S/W	Residential	Flared Sides	33'	**Ramp Slope:** 16.7% **Landing:** None **Truncated Domes:** None
E.16	N Dove Rd/ Kovacevich St	S/E	Residential	Flared Sides	33'	**Ramp Slope:** 11.8% **Landing:** None **Truncated Domes:** None
E.18	N Church Rd/ Kovacevich St	S/W	Residential	Flared Sides	31'	**Ramp Slope:** 15.1% **Landing:** None **Truncated Domes:** None
E.19	N Church Rd/ Kovacevich St	N/W	Residential	Flared Sides	32'	**Ramp Slope:** 15.3% **Landing:** None **Truncated Domes:** None
E.21	Alila St/ Kovacevich St	N/E	Residential	Flared Sides	34'	**Ramp Slope:** 13.6% **Landing:** None **Truncated Domes:** None
E.23	Alila St/ Sierra Ave	S/E	Residential	Flared Sides	30'	**Ramp Slope:** 14.3% **Landing:** None **Truncated Domes:** None
E.27	N Church Rd/ Sierra Ave	S/W	Residential	Flared Sides	32'	**Ramp Slope:** 14.5% **Landing:** None **Truncated Domes:** None
E.30	N Church Rd/ Sierra Ave	S/E	Residential	None		No Curb Ramp

Earlimart

Map F

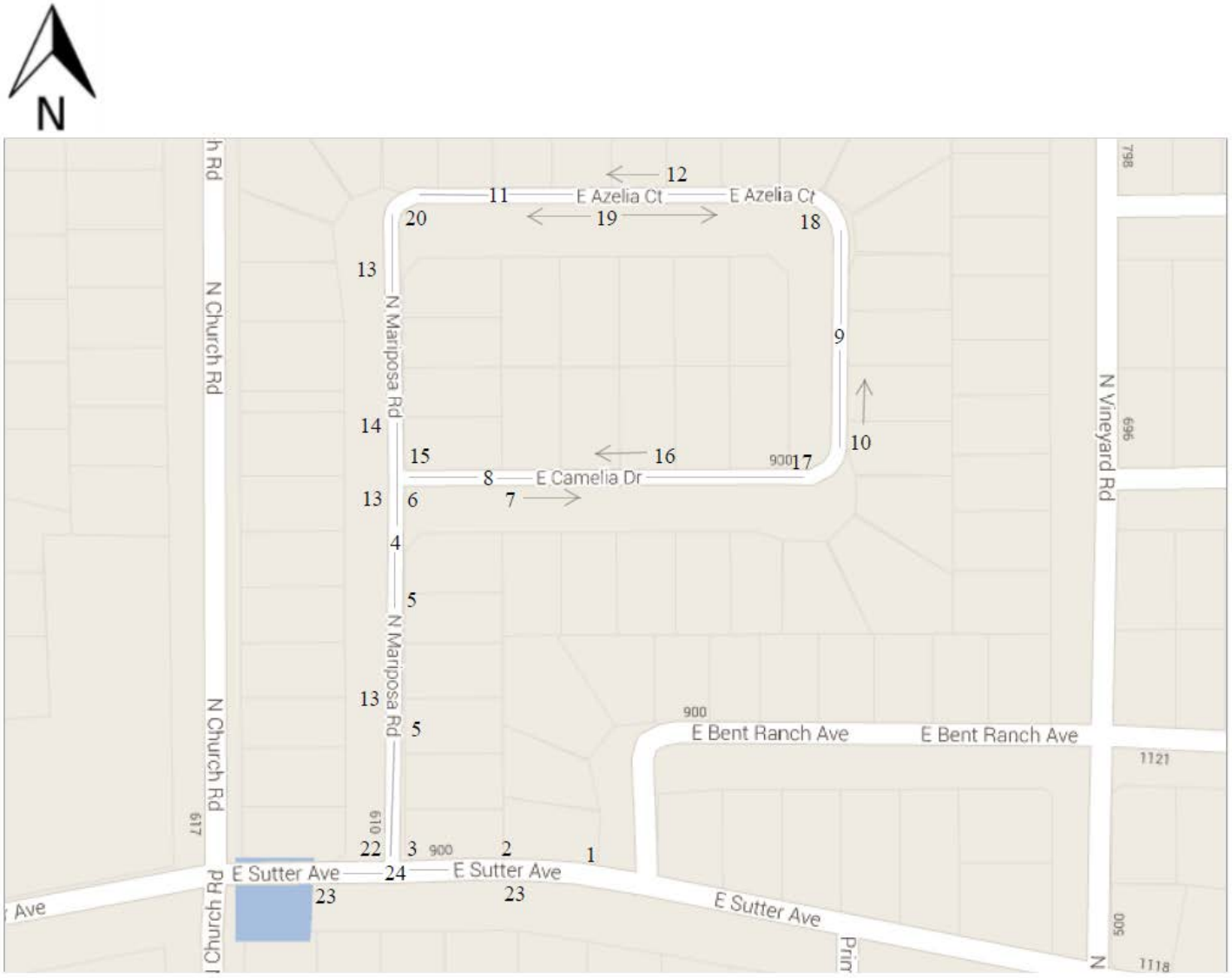

Last Updated: 07/15/2013
Community: Earlimart
Map: F

Path of Travel:

Feature No.	Location	Direction	Type of Area	Feature	Length	Comment
F.1	E Sutter Ave	W. of Muscat E. of Mariposa N. side of road	Residential	Cross Slope	64'	2.4%-3.9%
F.2	E Sutter Ave	W. of Muscat E. of Mariposa N. side of road	Residential	Offset	18'	4 vertical offsets at 1/2" each, includes utility box
F.4	N Mariposa Rd	S. of Azelia Ct N. of Sutter Ave Both sides of road	Residential	Driveway	21 at 22'	Driveways exceed max cross slope
F.5	N Mariposa Rd	S. of Camelia Dr N. of Sutter Ave W. side of road	Residential	Cross Slopes	92'	2 sections with cross slopes of 2.2%-3.7%
F.7	E Camelia Dr	E. of Mariposa Rd W. of La Primevera S. side of road	Residential	Cross Slopes	135' total	2.4%-3.5%
F.8	E Camelia Dr	E. of Mariposa Rd W. of La Primevera Both sides of road	Residential	Driveway	11 at 22'	Driveways exceed max cross slope
F.9	N La Primevera	S. of Camelia Dr N. of Camelia Dr Both sides of road	Residential	Driveway	7 at 22'	Driveways exceed max cross slope
F.10	N La Primevera	S. of Camelia Dr N. of Camelia Dr W. side of road	Residential	Cross Slopes	101' total	2.0%-4.8%
F.11	E Azelia Ct	E. of Mariposa Rd W. of La Primevera Both sides of road	Residential	Driveway	15 at 22'	Driveways exceed max cross slope
F.12	E Azelia Ct	E. of Mariposa Rd W. of La Primevera N. side of road	Residential	Cross Slopes	58' total	2.5%-3.5%
F.13	N Mariposa Rd	S. of Azelia Ct N. of Sutter Ave E. side of road	Residential	Cross Slopes	110' total	2.2%-3.8%

Path of Travel:

Feature No.	Location	Direction	Type of Area	Feature	Length	Comment
F.14	N Mariposa Rd	S. of Azelia Ct N. of Sutter Ave E. side of road	Residential	Offset		1/2" vertical offset, trip hazard
F.16	E Camelia Dr	E. of Mariposa Rd W. of La Primevera N. side of road	Residential	Cross Slopes	106'	2.0%-4.2%
F.19	E Azelia Ct	E. of Mariposa Rd W. of La Primevera S. side of road	Residential	Cross Slopes	184'	2.3%-4.2%
F.23	E Sutter Ave	E. of Church Rd W. of Muscat S. side of road	Residential	Cross Slopes	212'	2 sections with cross slopes of 2.2%-3.9%
F.24	E Sutter Ave	E. of Church Rd W. of Muscat S. side of road	Residential	Driveway	3 at 22'	Driveways exceed max cross slope

Curb Ramps:

Feature No.	Location	Direction	Type of Area	Type	Length	Comment
F.3	Mariposa Rd/ Sutter Ave	N/E	Residential	Flared Sides	33'	**Ramp Slope:** 9.6% **Landing:** None **Truncated Domes:** None
F.6	Mariposa Rd/ Camelia Dr	S/E	Residential	Flared Sides	32'	**Ramp Slope:** 7.2% **Flares:** 7.9/6.4% **Landing:** None **Truncated Domes:** None **Transition:** 2.9% **Lip on AC/Concrete:** No **Grooved Border:** Yes
F.15	Mariposa Rd/ Camelia Dr	N/E	Residential	Flared Sides	30'	**Ramp Slope:** 8.5% **Landing:** None **Truncated Domes:** None
F.17	N La Primevera/ E Camelia Dr	N/W	Residential	Flared Sides	32'	**Ramp Slope:** 9.9% **Landing:** None **Truncated Domes:** None
F.18	N La Primevera/ Azelia Ct	S/W	Residential	Flared Sides	31'	**Ramp Slope:** 7.7% **Flares:** 9.7/6.4% **Landing:** None **Truncated Domes:** None **Transition:** 9.0% **Lip on AC/Concrete:** Yes **Grooved Border:** Yes
F.20	N Mariposa Rd/ E Azelia Ct	S/E	Residential	Flared Sides	30'	**Ramp Slope:** 7.4% **Flares:** 7.6/7.6% **Landing:** None **Truncated Domes:** None **Transition:** 7.1% **Lip on AC/Concrete:** Yes **Grooved Border:** Yes
F.22	Mariposa Rd/ Sutter Ave	N/W	Residential	Flared Sides	31'	**Ramp Slope:** 8.8% **Landing:** None **Truncated Domes:** None

Earlimart

Map G

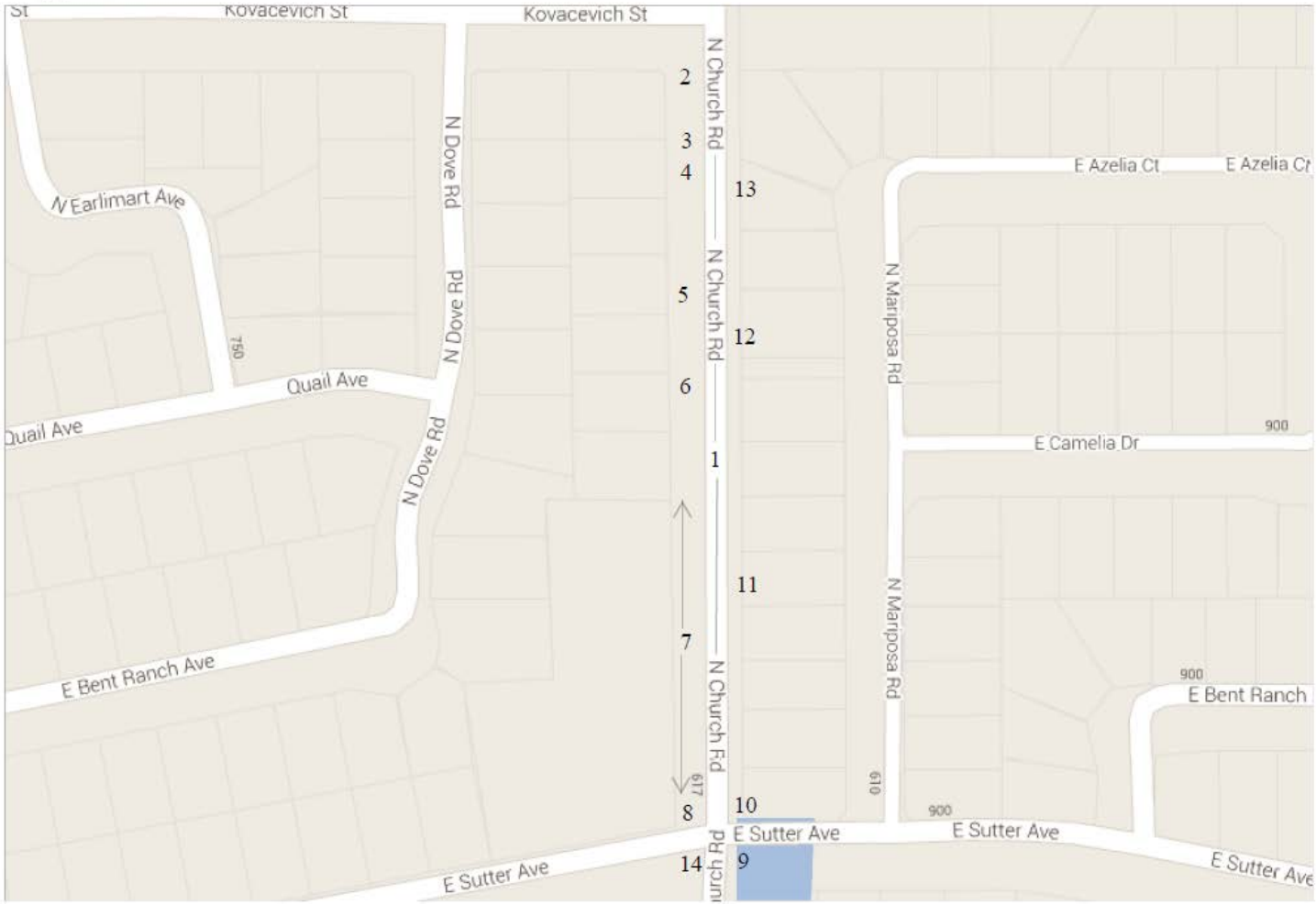

Last Updated: 07/15/2013
Community: Earlimart
Map: G

Path of Travel:

Feature No.	Location	Direction	Type of Area	Feature	Length	Comment
G.1	N Church Dr	S. of Kovachevich St N. of Sutter Ave W. side of road	Residential	Driveway	6 at 22'	Driveways exceed max cross slope
G.2	N Church Dr	S. of Kovachevich St N. of Sutter Ave W. side of road	Residential	Offset	1/2"	Trip hazard
G.3	N Church Dr	S. of Kovachevich St N. of Sutter Ave W. side of road	Residential	Offset	1/2"	Trip hazard
G.4	N Church Dr	S. of Kovachevich St N. of Sutter Ave W. side of road	Residential	Cross Slope	34'	2.5%-3.3%
G.5	N Church Dr	S. of Kovachevich St N. of Sutter Ave W. side of road	Residential	Sidewalk		Uneven sidewalk, trip hazard
G.6	N Church Dr	S. of Kovachevich St N. of Sutter Ave W. side of road	Residential	Cross Slope	62'	2.2%-3.5%
G.7	N Church Dr	S. of Kovachevich St N. of Sutter Ave W. side of road	Residential	Gap	440'	Multiple properties
G.11	N Church Dr	S. of Kovachevich St N. of Sutter Ave E. side of road	Residential	Cross Slope	460'	2.7%-3.7%
G.12	N Church Dr	S. of Kovachevich St N. of Sutter Ave E. side of road	Residential	Driveway	26'	Driveway exceeds max cross slope
G.13	N Church Dr	S. of Kovachevich St N. of Sutter Ave E. side of road	Residential	Cross Slope	217'	2.4%-3.4%

Curb Ramps:

Feature No.	Location	Direction	Type of Area	Type	Length	Comment
G.8	N. Church Rd/ E Sutter Ave	N/W	Residential	None		No Curb Ramp
G.9	N. Church Rd/ E Sutter Ave	S/E	Residential	Flare Sides	33'	**Ramp Slope:** 8.7% **Landing:** None **Truncated Domes:** None
G.10	N. Church Rd/ E Sutter Ave	N/E	Residential	Flare Sides	33'	**Ramp Slope:** 7.3% **Flares:** 7.6/8.6% **Landing:** None **Truncated Domes:** None **Transition:** 7.8% **Lip on AC/Concrete:** Yes **Grooved Border:** Yes
G.14	N. Church Rd/ E Sutter Ave	S/W	Residential	None		No Curb Ramp

Earlimart

Map H

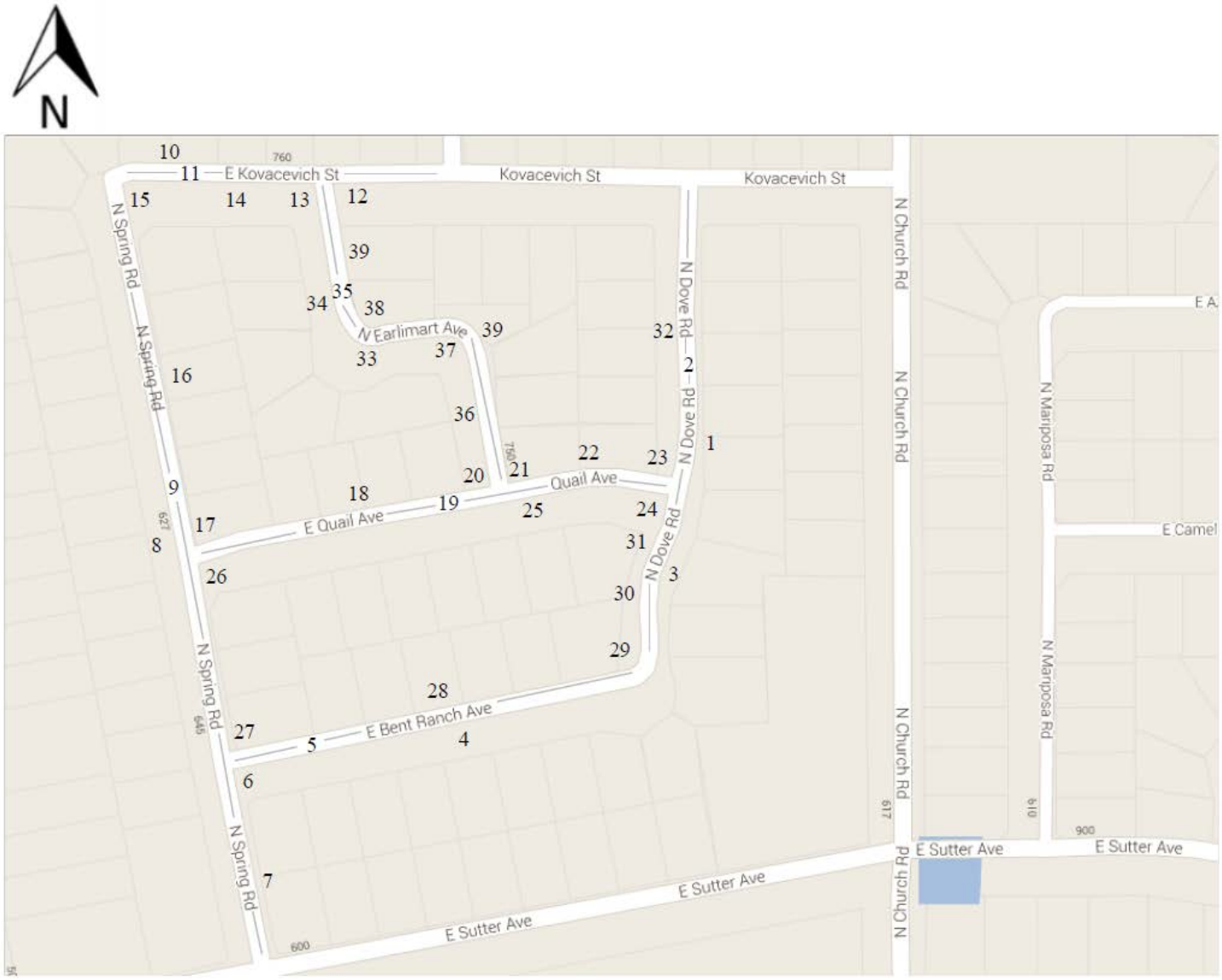

Last Updated: 07/15/2013
Community: Earlimart
Map: H

Path of Travel:

Feature No.	Location	Direction	Type of Area	Feature	Length	Comment
H.1	N Dove Rd	S. of Kovacevich St N. of E Bent Ranch Ave E. side of road	Residential	Cross Slopes	208'	2.1%-4.1%
H.2	N Dove Rd	S. of Kovacevich St N. of E Bent Ranch Ave both sides of road	Residential	Driveway	14 at 22'	Driveways exceed max cross slope
H.3	N Dove Rd	S. of Kovacevich St N. of E Bent Ranch Ave E. side of road	Residential	Broken sidewalk	6'	6' of buckled segment of sidewalk, cross slopes of 2.9%
H.4	E Bent Ranch Ave	E. of Spring Rd W. of Dove Rd S. side of road	Residential	Cross Slopes	116' total	2.2-3.2%
H.5	E Bent Ranch Ave	E. of Spring Rd W. of Dove Rd Both sides of road	Residential	Driveway	15 at 22'	Driveways exceed max cross slope
H.7	N Spring Rd	S. of Bent Ranch Ave N. of Sutter Ave E. side of road	Residential	Cross Slope	74'	2.3%-3.0%
H.8	N Spring Rd	S. of Kovacevich St N. of Sutter Ave E. side of road	Residential	Cross Slopes	246' total	2.1%-4.3%
H.9	N Spring Rd	S. of Kovacevich St N. of Sutter Ave Both sides of road	Residential	Driveway	23 at 22'	Driveways exceed max cross slope
H.10	E Kovacevich St	W. of Alila St E. of Spring Rd N. side of road	Residential	Cross Slopes	126' total	2.6-3.6%
H.11	E Kovacevich St	W. of Alila St E. of Spring Rd Both sides of road	Residential	Driveway	7 at 22'	Driveways exceed max cross slope
H.14	E Kovacevich St	W. of Alila St E. of Earlimart Ave S. side of road	Residential	Cross Slope	98'	2.1%-2.6%

Path of Travel:

Feature No.	Location	Direction	Type of Area	Feature	Length	Comment
H.16	N Spring Rd	S. of Kovacevich St N. of Quail Ave E. side of road	Residential	Cross Slope	94'	2.4%-3.3%
H.18	Quail Ave	E. of Spring Rd W. of Earlimart Ave N. side of road	Residential	Cross Slope	109'	2.9%-3.8%
H.19	Quail Ave	E. of Spring Rd W. of Earlimart Ave both sides of road	Residential	Driveway	11 at 22'	Driveways exceed max cross slope
H.22	Quail Ave	W. of Dove Rd E. of Earlimart Ave N. side of road	Residential	Cross Slope	161'	3.1%-6.1%
H.25	Quail Ave	W. of Dove Rd E. of Spring Rd N. side of road	Residential	Cross Slope	133' total	2.3%-3.9%
H.28	E Bent Ranch Ave	E. of Spring Rd W. of Dove Rd N. side of road	Residential	Cross Slope	36' total	2.3%-3.8%
H.30	N Dove Rd	N of Bent Ranch Ave S. of Quail Ave W. side of road	Residential	Offset	1/2"	Tripping hazard
H.31	N Dove Rd	N of Bent Ranch Ave S. of Quail Ave W. side of road	Residential	Cross Slope	22'	3.1%-4.0%
H.32	N Dove Rd	S. of Kovacevich St N. of Quail Ave W. side of road	Residential	Cross Slopes	160' total	2.5%-4.1%
H.33	N Earlimart St	S. of Kovacevich St N. of Quail Ave W. side of road	Residential	Cross Slope	412' total	2.2%-4.7%
H.34	N Earlimart St	S. of Kovacevich St N. of Quail Ave W. side of road	Residential	Offset	1/2"	Tripping hazard
H.35	N Earlimart St	S. of Kovacevich St N. of Quail Ave both sides of road	Residential	Driveway	12 at 22'	Driveways exceed max cross slope

Path of Travel:

Feature No.	Location	Direction	Type of Area	Feature	Length	Comment
H.36	N Earlimart St	S. of Kovacevich St N. of Quail Ave W. side of road	Residential	Offset	1/2"	Tripping hazard
H.39	N Earlimart St	S. of Kovacevich St N. of Quail Ave E. side of road	Residential	Cross Slope	262'	2.9%-4.5%

Curb Ramps:

Feature No.	Location	Direction	Type of Area	Type	Length	Comment
H.6	Spring Rd/ Bent Ranch Ave	S/E	Residential	Flare Sides	28'	**Ramp Slope:** 10.8% **Landing:** None **Truncated Domes:** None
H.12	Earlimart Ave/ Kovacevich St	S/E	Residential	Flare Sides	38'	**Ramp Slope:** 16.9% **Landing:** None **Truncated Domes:** None
H.13	Earlimart Ave/ Kovacevich St	S/W	Residential	Flare Sides	30'	**Ramp Slope:** 10.8% **Landing:** None **Truncated Domes:** None
H.15	Spring Rd/ Kovacevich St	S/E	Residential	Flare Sides	33'	**Ramp Slope:** 13.8% **Landing:** None **Truncated Domes:** None
H.17	Spring Rd/ Quail Ave	N/E	Residential	Flare Sides	33'	**Ramp Slope:** 8.1% **Flares:** 15.1/12.6% **Landing:** None **Truncated Domes:** None **Transition:** 5% **Lip on AC/Concrete:** Yes **Grooved Border:** No
H.20	Earlimart Ave/ Quail Ave	N/W	Residential	Flare Sides	27'	**Ramp Slope:** 13.8% **Landing:** None **Truncated Domes:** None
H.21	Earlimart Ave/ Quail Ave	N/E	Residential	Flare Sides	28'	**Ramp Slope:** 12.4% **Landing:** None **Truncated Domes:** None

Curb Ramps:

Feature No.	Location	Direction	Type of Area	Type	Length	Comment
H.23	Dove Rd/ Quail Ave	N/W	Residential	Flare Sides	33'	**Ramp Slope:** 13.8% **Landing:** None **Truncated Domes:** None
H.24	Dove Rd/ Quail Ave	S/W	Residential	Flare Sides	33'	**Ramp Slope:** 14.1% **Landing:** None **Truncated Domes:** None
H.26	Spring Rd/ Quail Ave	S/E	Residential	Flare Sides	28'	**Ramp Slope:** 10.4% **Landing:** None **Truncated Domes:** None
H.27	Spring Rd/ Bent Ranch Ave	S/E	Residential	Flare Sides	28'	**Ramp Slope:** 12.0% **Landing:** None **Truncated Domes:** None
H.29	Dove Rd/ Bent Ranch Ave	N/W	Residential	None		No Curb Ramp
H.37	N. Earlimart Ave	S. of Kovacevich St N. of Quail Ave W. side of road	Residential	Flare Sides	22'	**Ramp Slope:** 16.1% **Landing:** None **Truncated Domes:** None
H.38	N. Earlimart Ave	S. of Kovacevich St N. of Quail Ave E. side of road	Residential	Flare Sides	33'	**Ramp Slope:** 18.5% **Landing:** None **Truncated Domes:** None

Earlimart

Map I

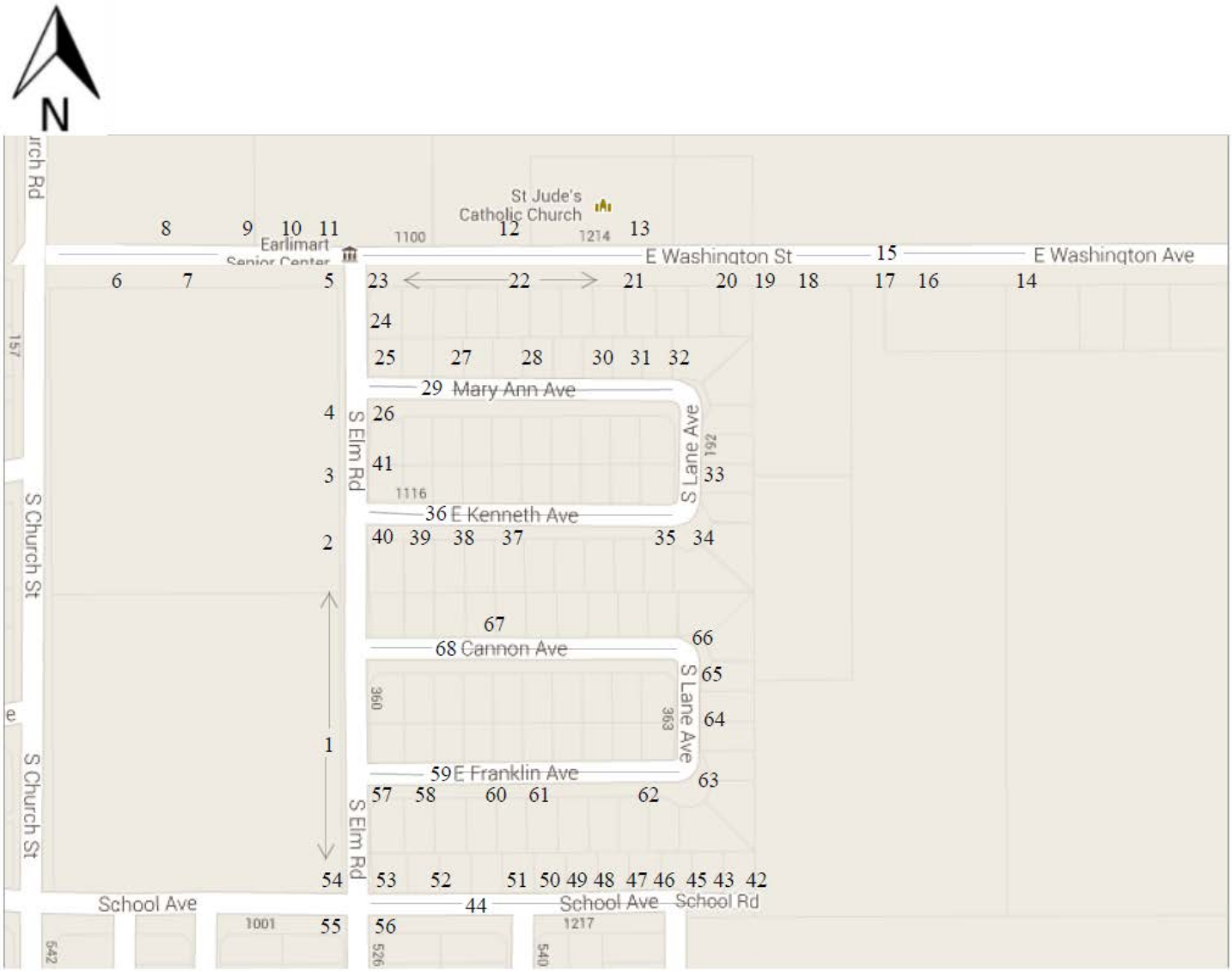

Last Updated: 07/15/2013
Community: Earlimart
Map: I

Path of Travel:

Feature No.	Location	Direction	Type of Area	Feature	Length	Comment
I.1	Elm St	N. of School Ave S. of Washington St W. side of road	School	Gap in sidewalk	410'	Gap in sidewalk, single property, School Zone
I.2	Elm St	N. of School Ave S. of Washington St W. side of road	School	Cross Slope	158' total	2.6%-3.5%
I.3	Elm St	N. of School Ave S. of Washington St W. side of road	School	Offset	5 at 1/2"	Tripping Hazard
I.6	Washington St	W. of Elm Rd E. of Church St S. side of road	School	Cross Slope	179' total	2.3-7.4%
I.7	Washington St	W. of Elm Rd E. of Church St S. side of road	School	Broken Sidewalk	42'	Broken/Uneven Sidewalk, Tripping Hazard
I.8	Washington St	W. of Elm Rd E. of Church St N. side of road	School	Driveway	26'	Driveway exceeds max cross slope
I.9	Washington St	W. of Elm Rd E. of Church St N. side of road	School	Cross Slope	248'	2.2%-3.8%
I.10	Washington St	W. of Elm Rd E. of Church St N. side of road	School	Offset	1/2"	Tripping Hazard
I.12	Washington St	E. of Elm Rd N. side of road	School	Gap in sidewalk	225'	Gap in sidewalk, multiple properties, School Zone
I.13	Washington St	E. of Elm Rd N. side of road	School	Gap in sidewalk	139' total	Multiple gaps, single property, 1 at 49' 1 a t22' 2 at 34'
I.14	Washington St	E. of Elm Rd S. side of road	School	Gap in sidewalk	310'	Gap in sidewalk, multiple properties

Path of Travel:

Feature No.	Location	Direction	Type of Area	Feature	Length	Comment
I.15	Washington St	E. of Elm Rd S. side of road	School	Driveway	16 at 22'	Driveway exceeds max cross slope
I.16	Washington St	E. of Elm Rd S. side of road	School	Cross Slope	51' total	3.8-4.1%
I.17	Washington St	E. of Elm Rd S. side of road	School	Offset	1/2"	Tripping Hazard
I.18	Washington St	E. of Elm Rd S. side of road	School	Obstruction	2.8' clear width	Mailbox restricting clear width
I.19	Washington St	E. of Elm Rd S. side of road	School	Gap in sidewalk	50' total	Gap in Sidewalk, single property 1 at 34' 1 at 16'
I.20	Washington St	E. of Elm Rd S. side of road	School	Gap in sidewalk	82' total	Gap in Sidewalk, multiple properties 2 at 33' 1 at 16'
I.21	Washington St	E. of Elm Rd S. side of road	School	Obstruction	2.9'-1.9'	2 similar obstructions, caused by mailboxes
I.22	Washington St	E. of Elm Rd S. side of road	School	Gap in sidewalk	200'	Gap in sidewalk, multiple properties, Gap includes driveway and mailbox obstruction
I.24	S Elm Rd	S. of Washington St N. of Mary Ann Ave E. side of road	School	Gap in sidewalk	190'	Gap in sidewalk, single property, School Zone
I.27	Mary Ann Ave	E. of Elm Rd W. of Lane Ave N. side of road	School	Gap in sidewalk	128'	Gap in sidewalk, multiple properties, residential area
I.28	Mary Ann Ave	E. of Elm Rd W. of Lane Ave N. side of road	School	Cross Slope	64' total	2.8-6.4%
I.29	Mary Ann Ave	E. of Elm Rd W. of Lane Ave N. side of road	School	Driveway	11 at 25'	Driveway exceeds max cross slope

Path of Travel:

Feature No.	Location	Direction	Type of Area	Feature	Length	Comment
I.30	Mary Ann Ave	E. of Elm Rd W. of Lane Ave N. side of road	School	Gap in sidewalk	51' total	Gap in sidewalk, multiple properties, residential area
I.31	Mary Ann Ave	E. of Elm Rd W. of Lane Ave N. side of road	School	Cross Slope	230'	4.20%
I.32	Mary Ann Ave	E. of Elm Rd W. of Lane Ave N. side of road	School	Gap in sidewalk	160'	Gap in sidewalk, multiple properties, residential area, includes segment of extremely damaged sidewalk
I.33	Lane Ave	N. of Kenneth Ave S. of Mary Ann Ave E. side of road	School	Cross Slope	99' total	3.2%-6.3%
I.34	Kenneth Ave	E. of Elm Rd W. of Lane Ave S. side of road	School	Cross Slope	137'	4.0%-6.0%
I.35	Kenneth Ave	E. of Elm Rd W. of Lane Ave S. side of road	School	Gap in sidewalk	78' total	Gap in Sidewalk, Multiple properties, residential area 1 at 10' 1 at 60' 1 at 8'
I.36	Kenneth Ave	E. of Elm Rd W. of Lane Ave S. side of road	School	Driveway	8 at 22'	Driveway exceeds max cross slope
I.37	Kenneth Ave	E. of Elm Rd W. of Lane Ave S. side of road	School	Obstruction	2.2'	Fire Hydrant
I.38	Kenneth Ave	E. of Elm Rd W. of Lane Ave S. side of road	School	Offset	1"	3 offsets at 1" each, tripping hazard
I.40	Elm St	N. of Kenneth Ave S. of Mary Ann Ave E. side of road	School	Gap in sidewalk	88'	Gap in Sidewalk, Single property, residential area

Path of Travel:

Feature No.	Location	Direction	Type of Area	Feature	Length	Comment
I.41	Elm St	N. of Kenneth Ave S. of Mary Ann Ave E. side of road	School	Obstruction	1 at 2.5' 1 at 2'	Power Pole Obstructing clear width
I.42	School Ave	E. of Lane Ave N. side of road	School	End of Sidewalk		End of Sidewalk, No transition, No further access
I.43	School Ave	E. of Lane Ave N. side of road	School	Gap in sidewalk	104'	Gap in Sidewalk, Multiple properties, residential area
I.44	School Ave	W. of Lane Ave E. of Elm St N. side of road	School	Driveway	11 at 22'	Driveway exceeds max cross slope
I.45	School Ave	E. of Lane Ave N. side of road	School	Offset	1/2"	Tripping Hazard
I.46	School Ave	E. of Lane Ave N. side of road	School	Offset		Abrupt transition, tripping hazard
I.47	School Ave	W. of Lane Ave E, of Elm St N. side of road	School	Cross Slope	16'	4.0%-5.5%
I.48	School Ave	W. of Lane Ave E, of Elm St N. side of road	School	Offset	1/2"	Tripping Hazard
I.49	School Ave	W. of Lane Ave E, of Elm St N. side of road	School	Offset	> 1/2"	3 offsets caused by utility boxes installed too high, tripping hazard
I.50	School Ave	W. of Lane Ave E, of Elm St N. side of road	School	Gap in sidewalk	130'	Gap in Sidewalk, Multiple properties, residential area
I.51	School Ave	W. of Lane Ave E, of Elm St N. side of road	School	Broken Sidewalk	45' total	Broken/Uneven Sidewalk, Tripping Hazard
I.52	School Ave	W. of Lane Ave E, of Elm St N. side of road	School	Gap in sidewalk	125'	Gap in Sidewalk, Multiple properties, residential area

Path of Travel:

Feature No.	Location	Direction	Type of Area	Feature	Length	Comment
I.58	Franklin Ave	E. of Elm Rd W. of Lane Ave S. side of road	School	Gap in sidewalk	240'	Gap in Sidewalk, Multiple properties, residential area
I.59	Franklin Ave, Lane Ave,Cannon Ave	On outside loop	School	Driveway	24 at 22'	Driveway exceeds max cross slope
I.60	Franklin Ave	E. of Elm Rd W. of Lane Ave S. side of road	School	Offset	1/2"	Utility Box, Tripping Hazard
I.61	Franklin Ave	E. of Elm Rd W. of Lane Ave S. side of road	School	Cross Slope	162' total	2.3-4.4%
I.62	Franklin Ave	E. of Elm Rd W. of Lane Ave S. side of road	School	Driveway	54'	2 consecutive driveways, exceed max cross slope, Broken causing trip hazard
I.63	Lane Ave	N. of Franklin Ave S. of Cannon Ave E. side of road	School	Cross Slope	96' total	2.8-8.5%
I.64	Lane Ave	N. of Franklin Ave S. of Cannon Ave E. side of road	School	Gap in sidewalk	68'	Gap in Sidewalk, Multiple properties, residential area
I.65	Lane Ave	N. of Franklin Ave S. of Cannon Ave E. side of road	School	Obstruction	2' clear width	Fire Hydrant
I.66	Cannon Ave	E. of Elm Rd W. of Lane Ave N. side of road	School	Gap in sidewalk	385'	Gap in Sidewalk, Multiple properties, residential area
I.67	Cannon Ave	E. of Elm Rd W. of Lane Ave N. side of road	School	Broken Sidewalk	2'	Broken/Uneven Sidewalk, Tripping Hazard
I.68	Cannon Ave	E. of Elm Rd W. of Lane Ave N. side of road	School	Gap in sidewalk	218'	Gap in Sidewalk, Multiple properties, residential area

Curb Ramps:

Feature No.	Location	Direction	Type of Area	Type	Length	Comment
I.4	Elm Rd	N. of School Ave S. of Washington Ave W. side of road	School	None		No Curb Ramp, No Transition to Cross Walk
I.5	Elm Rd/ Washington St	S/W	School	None		No Curb Ramp
I.11	Washington St	N. of Elm Rd N. side of road	School	None		No Curb Ramp, No Transition to Cross Walk
I.23	Elm Rd/ Washington St	S/E	School	None		No Curb Ramp
I.25	Elm Rd/ Mary Ann Ave	N/E	School	None		No Curb Ramp
I.26	Elm Rd/ Mary Ann Ave	S/E	School	None		No Curb Ramp
I.39	Elm Rd/ Kenneth Ave	S/E	School	None		No Curb Ramp
I.40	Elm Rd/ Kenneth Ave	N/E	School	None		No Curb Ramp
I.53	Elm Rd/ School Ave	N/E	School	None		No Curb Ramp
I.54	Elm Rd/ School Ave	N/W	School	None		No Curb Ramp
I.55	Elm Rd/ School Ave	S/W	School	None		No Curb Ramp
I.56	Elm Rd/ School Ave	S/E	School	None		No Curb Ramp
I.57	Elm Rd/ Franklin Ave	S/E	School	None		No Curb Ramp

Earlimart

Map J

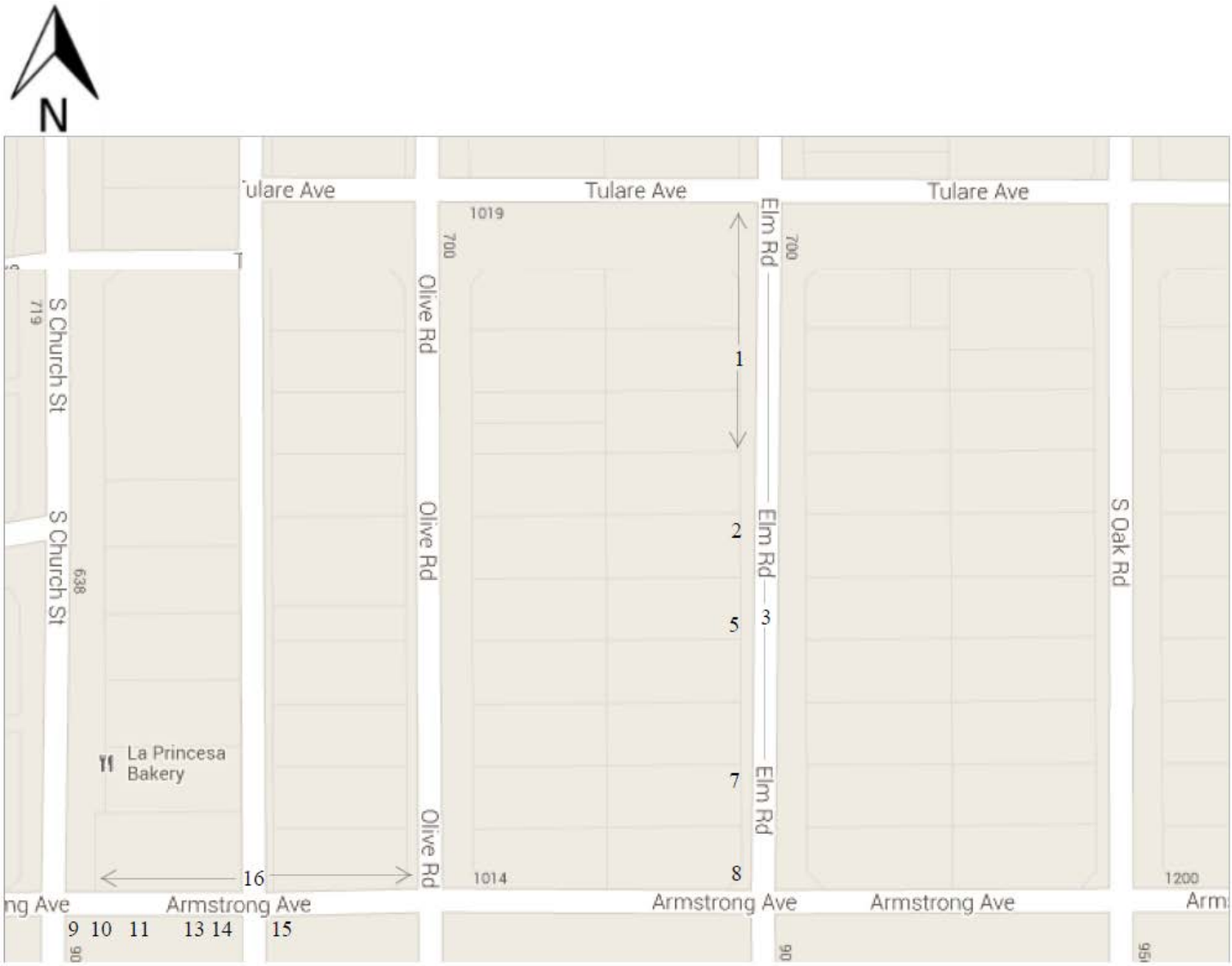

Last Updated: 07/15/2013
Community: Earlimart
Map: J

Path of Travel:

Feature No.	Location	Direction	Type of Area	Feature	Length	Comment
J.1	Elm Rd	S. of Tulare Ave N. of Armstrong Ave W. side or road	Residential	Gap	190'	190' gap in sidewalk over multiple properties
J.2	Elm Rd	S. of Tulare Ave N. of Armstrong Ave W. side or road	Residential	Cross Slope	90' total	2.2-3.0%
J.3	Elm Rd	S. of Tulare Ave N. of Armstrong Ave W. side or road	Residential	Driveways	5 at 18'	Driveways exceed max cross slope
J.5	Elm Rd	S. of Tulare Ave N. of Armstrong Ave W. side or road	Residential	Gap	60'	60' gap in sidewalk
J.7	Elm Rd	S. of Tulare Ave N. of Armstrong Ave W. side or road	Residential	Driveways	31'	Driveways exceed max cross slope
J.8	Elm Rd	S. of Tulare Ave N. of Armstrong Ave W. side or road	Residential	Gap	60'	60' gap in sidewalk
J.9	Ave 48	E. of Church St W. of Olive Rd S. side of road	Residential	Driveways	35'	Driveways exceed max cross slope
J.10	Ave 48	E. of Church St W. of Olive Rd S. side of road	Residential	Cross Slope	37' total	2.6-3.0%
J.11	Ave 48	E. of Church St W. of Olive Rd S. side of road	Residential	Driveways	23'	Driveways exceed max cross slope
J.13	Ave 48	E. of Church St W. of Olive Rd S. side of road	Residential	Driveways	3 at 19'	Driveways exceed max cross slope
J.14	Ave 48	E. of Church St W. of Olive Rd S. side of road	Residential	Broken Sidewalk	14'	Sidewalk in poor condition
J.15	Ave 48	E. of Church St W. of Olive Rd S. side of road	Residential	Gap	140'	140' gap in sidewalk
J.16	Ave 48	E. of Church St W. of Olive Rd N. side of road	Residential	Gap	240'	240' gap in sidewalk

Earlimart

Map K

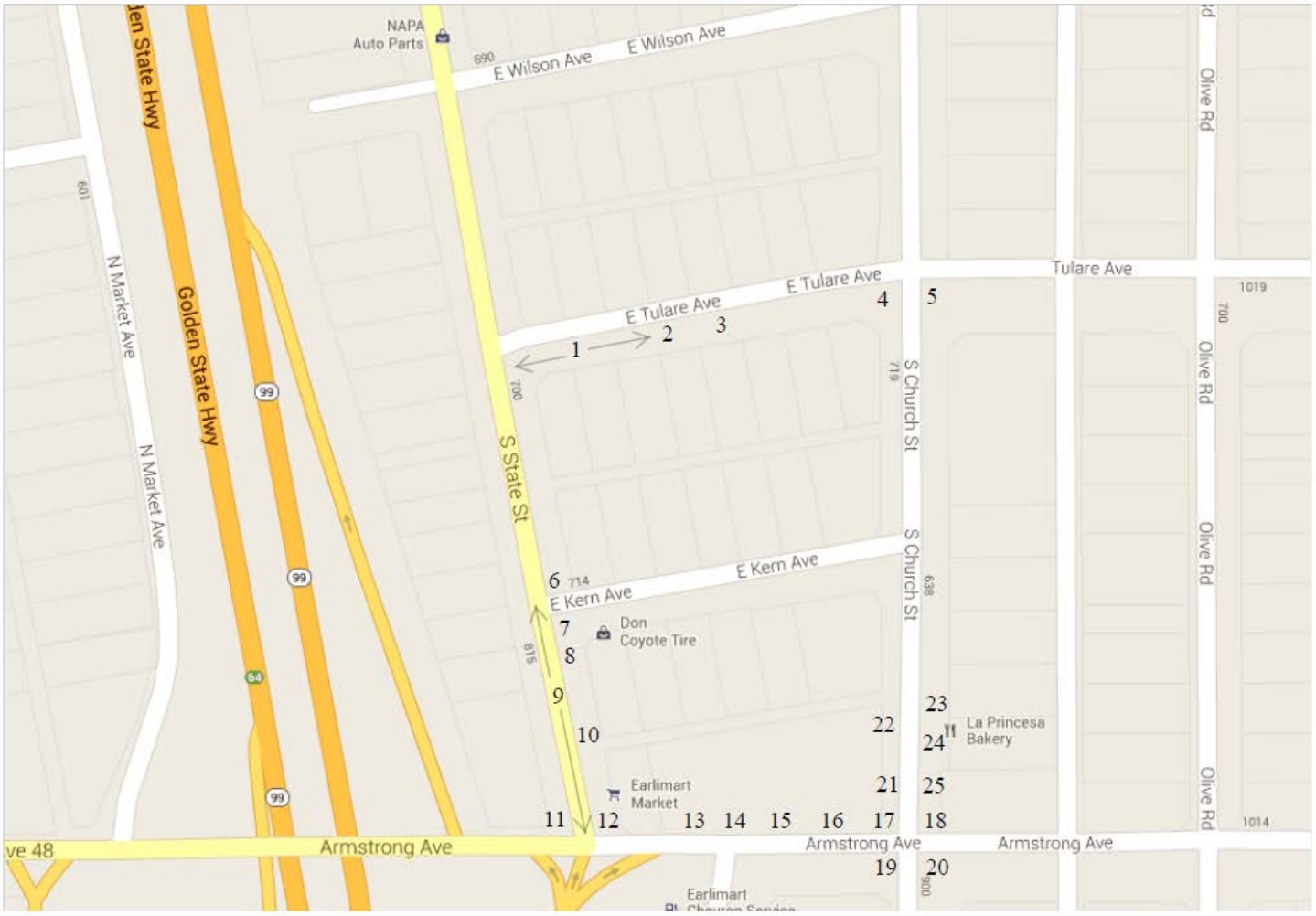

Last Updated: 07/15/2013
Community: Earlimart
Map: K

Path of Travel:

Feature No.	Location	Direction	Type of Area	Feature	Length	Comment
K.1	E Tulare Ave	E. of State St W. of Church St S. side of road	Residential	Gap	111'	Gap in sidewalk, 111' East from intersection
K.2	E Tulare Ave	E. of State St W. of Church St S. side of road	Residential	Offset	1/2"	1/2"+ vertical offset in sidewalk, trip hazard
K.3	E Tulare Ave	E. of State St W. of Church St S. side of road	Residential	Driveway	7 at 19'	Driveways exceed max cross slope
K.4	E Tulare Ave	E. of State St W. of Church St S. side of road	Residential	Gap	80'	80' gap in sidewalk
K.8	S State St	S. of Kern Ave N. of Ave 48 W. side of road	Commercial	Cross Slope	60'	3.4%-3.7%
K.9	S State St	S. of Kern Ave N. of Ave 48 W. side of road	Commercial	Driveway	2 at 22' 2 at 42'	Driveways exceed max cross slope
K.10	S State St	S. of Kern Ave N. of Ave 48 W. side of road	Commercial	Gap	15'	15' gap in sidewalk
K.13	Ave 48	E. of State St W. of Church St N. side of road	Commercial	Driveway	2 at 40'	Driveways exceed max cross slope
K.14	Ave 48	E. of State St W. of Church St N. side of road	Commercial	Gap	25'	25' gap in sidewalk
K.15	Ave 48	E. of State St W. of Church St N. side of road	Commercial	Driveway	1 at 25' 1 at 35'	Driveways exceed max cross slope
K.16	Ave 48	E. of State St W. of Church St N. side of road	Commercial	Cross Slope	52'	2.3%-4.2%
K.21	S Church St	S. of Kern Ave N. of Ave 48 W. side of road	Commercial	Cross Slope	100'	2.8%-2.4%

Path of Travel:

Feature No.	Location	Direction	Type of Area	Feature	Length	Comment
K.23	S Church St	S. of Kern Ave N. of Ave 48 E. side of road	Commercial	End of Sidewalk		No transition with no further access
K.24	S Church St	S. of Kern Ave N. of Ave 48 E. side of road	Commercial	Driveway	53'	Driveways exceed max cross slope
K.25	S Church St	S. of Kern Ave N. of Ave 48 E. side of road	Commercial	Gap	80'	80' gap in sidewalk

Curb Ramps:

Feature No.	Location	Direction	Type of Area	Type	Length	Comment
K.5	S Church St/ E Tulare Ave	S/W	Residential	None	32'	No curb ramp
K.6	S State St/ E Kern Ave	N/E	Commercial	None	32'	No curb ramp
K.7	S State St/ E Kern Ave	S/E	Commercial	None	32'	No curb ramp
K.11	S State St/ Ave 48	N/E	Commercial	None	32'	No curb ramp
K.12	S State St/ Ave 49	N/W	Commercial	None	32'	No curb ramp
K.17	S Church St/ Ave 48	N/W	Commercial	Flare Sides	30'	**Ramp Slope:** 9.2% **Landing:** None **Truncated Domes:** None
K.18	S Church St/ Ave 49	N/E	Commercial	Flare Sides	30'	**Ramp Slope:** 10.0% **Landing:** None **Truncated Domes:** None
K.19	S Church St/ Ave 50	S/E	Commercial	Flare Sides	30'	**Ramp Slope:** 13.0% **Landing:** None **Truncated Domes:** None
K.20	S Church St/ Ave 51	S/W	Commercial	None	30'	No curb ramp

Earlimart

Map L

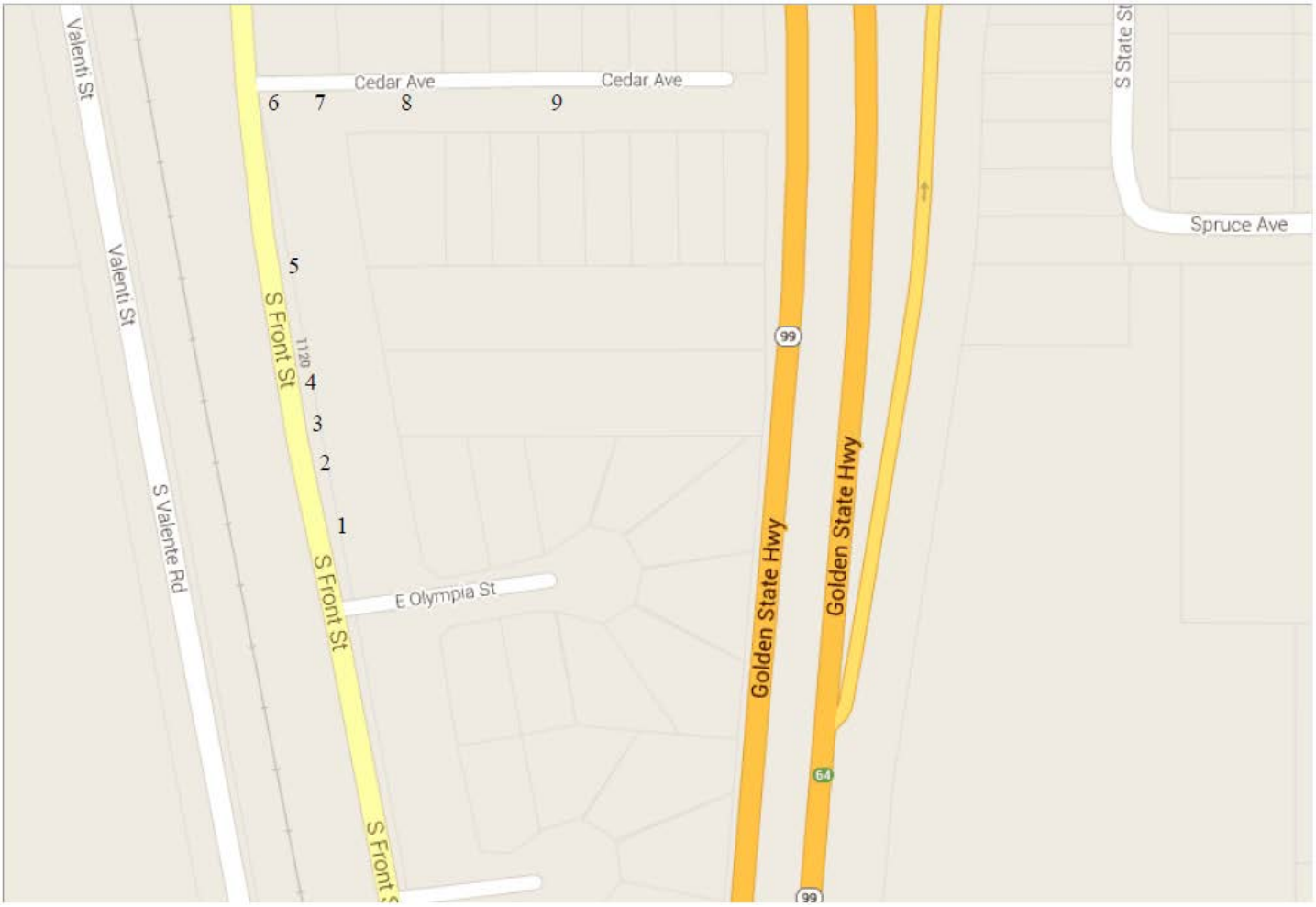

Last Updated: 07/15/2013
Community: Earlimart
Map: L

Path of Travel:

Feature No.	Location	Direction	Type of Area	Feature	Length	Comment
L.1	S Front St	N. of Olympia St S. of Cedar Ave W. side of road	Residential	Gap	158'	158' gap in sidewalk just North of Olumpia St, Includes no curb ramp at intersection
L.2	S Front St	N. of Olympia St S. of Cedar Ave W. side of road	Residential	Driveway	19'	Driveway exceeds max cross slope
L.3	S Front St	N. of Olympia St S. of Cedar Ave W. side of road	Residential	Cross Slope/ Offset	16'	16' of 2.6% cross slope, includes 2 vertical offsets of 1/2"
L.4	S Front St	N. of Olympia St S. of Cedar Ave W. side of road	Residential	Driveway	2 at 22'	Driveway exceeds max cross slope
L.5	S Front St	N. of Olympia St S. of Cedar Ave W. side of road	Residential	Sidewalk	70'	70' of 3' wide sidewalk
L.7	Cedar Ave	E. of Front St S. side of road	Residential	Cross Slope	66'	2.3%-3.2%
L.8	Cedar Ave	E. of Front St S. side of road	Residential	Driveway	2 at 30'	Driveway exceeds max cross slope
L.9	Cedar Ave	E. of Front St S. side of road	Residential	End of Sidewalk		No transition with no further access

Curb Ramps:

Feature No.	Location	Direction	Type of Area	Type	Length	Comment
L.6	S Front St/ Cedar Ave	S/E	Residential	Flare Sides	33'	**Ramp Slope:** 11.6% **Landing:** None **Truncated Domes:** None

Earlimart

Map M

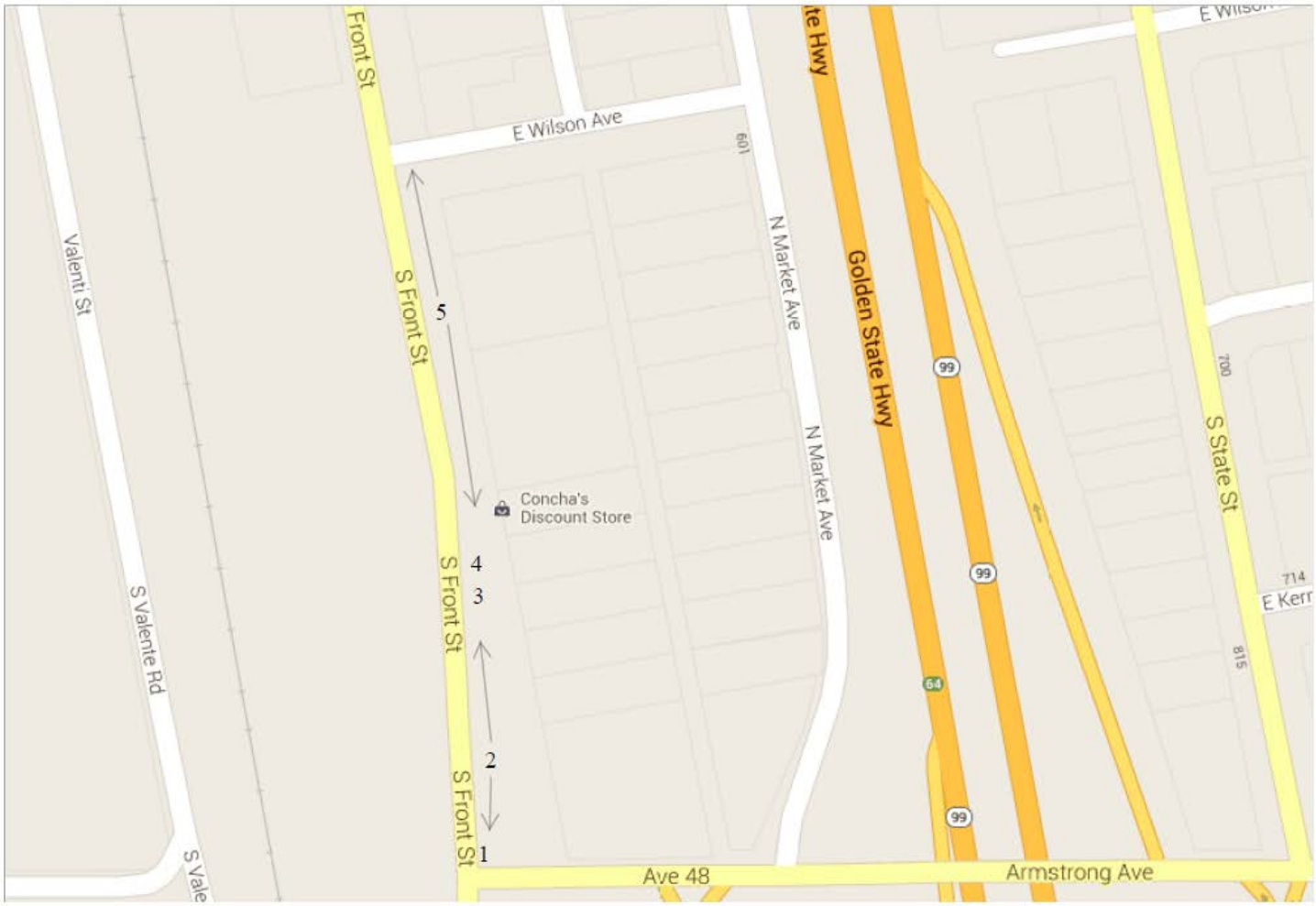

Last Updated: 07/24/2013
Community: Earlimart
Map: M

Path of Travel:

Feature No.	Location	Direction	Type of Area	Feature	Length	Comment
M.2	S Front St	N. of Armstrong Ave S. of Wilson Ave W. side of road	Commercial	Gap in sidewalk	180'	Gap In sidewalk over multiple properties
M.3	S Front St	N. of Armstrong Ave S. of Wilson Ave W. side of road	Commercial	Driveway	23'	Driveway exceeds max cross slope
M.4	S Front St	N. of Armstrong Ave S. of Wilson Ave W. side of road	Commercial	Cross Slope	56'	3.9%-4.7%
M.5	S Front St	N. of Armstrong Ave S. of Wilson Ave W. side of road	Commercial	Gap in sidewalk	400'	Gap in sidewalk over multiple properties

Curb Ramps:

Feature No.	Location	Direction	Type of Area	Type	Length	Comment
M.1	S Front St/ Armstrong Ave	N/E	Commercial	None		No curb ramp

Earlimart

Map N

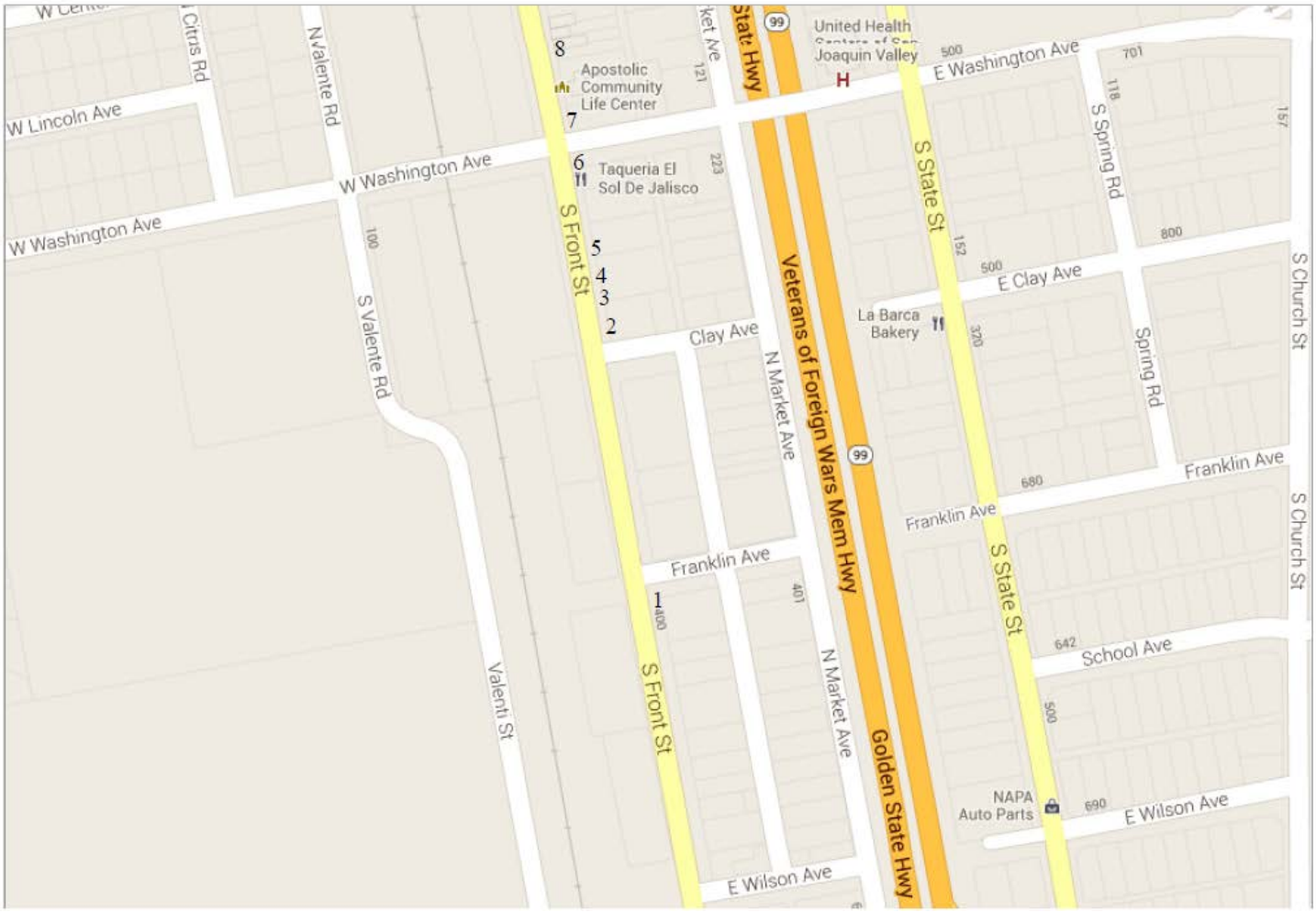

Last Updated: 07/15/2013
Community: Earlimart
Map: N

Path of Travel:

Feature No.	Location	Direction	Type of Area	Feature	Length	Comment
N.3	S Front St	N. of Clay Ave S. of Washington Ave W. side of road	Commercial/ Residential	Obstruction		Parking stall located in the path of travel, reslulting in a clear width of less than 3' when occupied
N.4	S Front St	N. of Clay Ave S. of Washington Ave W. side of road	Commercial/ Residential	Gap	100'	Multiple Properties
N.5	S Front St	N. of Clay Ave S. of Washington Ave W. side of road	Commercial/ Residential	Driveway	30'	Driveway exceeds max cross slope, walk around provided, but broken and uneven, creating trip hazard
N.8	S Front St	N. of Washington Ave W. side of road	Commercial/ Residential	Cross Slope	34'	2.2%-3.4%

Curb Ramps:

Feature No.	Location	Direction	Type of Area	Type	Length	Comment
N.1	S Front St/ Franklin Ave	S/E	Commercial/ Residential	None		No Curb Ramp
N.2	S Front St/ Clay Ave	N/E	Commercial/ Residential	None		No Curb Ramp
N.6	S Front St/ Washington Ave	S/E	Commercial/ Residential	None		No Curb Ramp
N.7	S Front St/ Washington Ave	N/E	Commercial/ Residential	None		No Curb Ramp

Earlimart

Map O

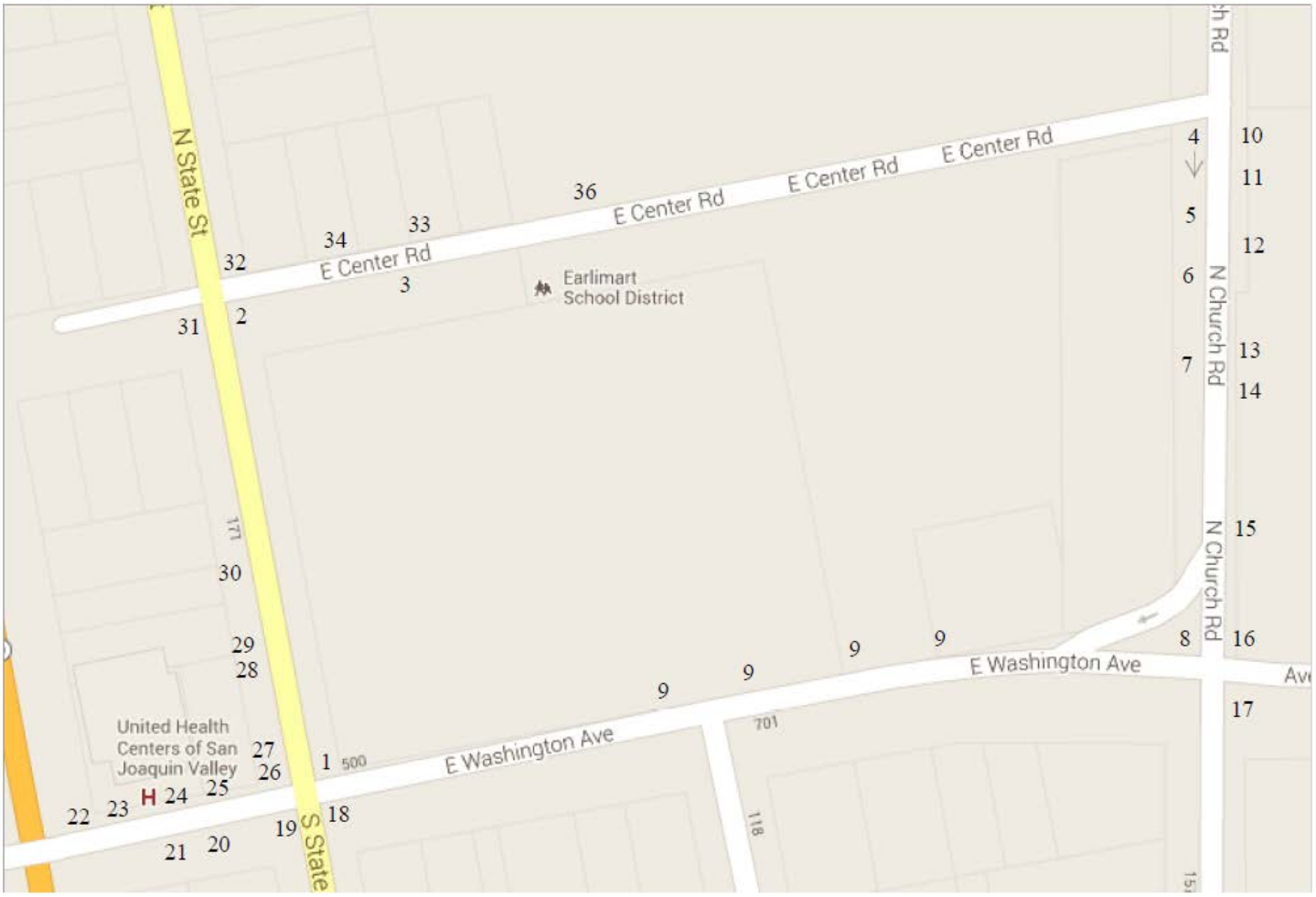

Last Updated:	07/15/2013
Community:	Earlimart
Map:	O

Path of Travel:

Feature No.	Location	Direction	Type of Area	Feature	Length	Comment
O.4	N Church Rd	S. of Center Rd W. side of road	School	Gap	26'	26' Gap in Sidewalk, single property
O.5	N Church Rd	S. of Center Rd N. of Washington Ave W. side of road	School	Broken Sidewalk	55'	Damaged/Uneven Sidewalk, trip hazard
O.6	N Church Rd	S. of Center Rd N. of Washington Ave W. side of road	School	Gap	65'	65' Gap in Sidewalk
O.7	N Church Rd	S. of Center Rd N. of Washington Ave W. side of road	School	Driveway	26'	Driveway exceeds max cross slope, Vertical offset at N. end of driveway
O.9	E. Washington Ave.	E. of State St W. of Church Rd N. side of road	School	Driveway/ Landing	18' of 2.9' 24' of 3' 22' of 3' 26' of 3'	Minimum landing width of 4' required
O.10	N Church Rd	S. of Center Rd N. of Washington Ave E. side of road	School	Broken Sidewalk		Chipped out section of concrete at joint, trip hazard
O.11	N Church Rd	S. of Center Rd N. of Washington Ave E. side of road	School	Driveway	18'	Driveway exceeds max cross slope
O.12	N Church Rd	S. of Center Rd N. of Washington Ave E. side of road	School	Offset		1/2" vertical offset in sidewalk, trip hazard
O.15	N Church Rd	S. of Center Rd N. of Washington Ave E. side of road	School	Cross Slope	55'	3.2%-4.0%
O.20	Washington Ave	W. of State St E. of Hwy 99 S. side of road	School	Cross Slope	52'	2.3%-3.0%
O.21	Washington Ave	W. of State St E. of Hwy 99 S. side of road	School	Driveway	2 at 26'	Driveways exceed max cross slope
O.22	Washington Ave	W. of State St E. of Hwy 99 N. side of road	School	Offset	2"	Tripping Hazard

Path of Travel:

Feature No.	Location	Direction	Type of Area	Feature	Length	Comment
O.23	Washington Ave	W. of State St E. of Hwy 99 N. side of road	School	Broken Sidewalk	8'	Poor Condition
O.25	Washington Ave	W. of State St E. of Hwy 99 N. side of road	School	Broken Sidewalk		Concrete Chipped Out/ Tripping Hazard
O.27	N State St	N. of Washington Ave S. of Center Rd W. side of road	School	Gap	113'	Multiple Properties
O.28	N State St	N. of Washington Ave S. of Center Rd W. side of road	School	Driveway	18'	Driveway exceeds max cross slope
O.29	N State St	N. of Washington Ave S. of Center Rd W. side of road	School	Gap	38'	Single Property
O.30	N State St	N. of Washington Ave S. of Center Rd W. side of road	School	Gap	135'	Multiple Properties
O.33	E Center Rd	E. of State St W. of Church Rd N. side of road	School	Cross Slope	75' total	3.2-3.6%
O.34	E Center Rd	E. of State St W. of Church Rd N. side of road	School	Driveway	5 at 15'	Driveways exceed max cross slope, Wrap has clear width of 2.5'
O.36	E Center Rd	E. of State St W. of Church Rd N. side of road	School	End of Sidewalk		No transition with no further access

Curb Ramps:

Feature No.	Location	Direction	Type of Area	Type	Length	Comment
O.1	N State St/ Washington Ave	N/E	School	Flare Sides	33'	**Ramp Slope:** 7.2% **Flares:** 7.2/6.9% **Landing:** 2.4% **Truncated Domes:** Yes **Transition:** 21.5% **Lip on AC/Concrete:** None **Grooved Border:** Yes
O.2	N State St/E Center Rd	S/E	School	Flare Sides	33'	**Ramp Slope:** 6.5% **Flares:** 7.0/6.8% **Landing:** 2.5% **Truncated Domes:** Yes **Transition:** 5.0% **Lip on AC/Concrete:** Yes **Grooved Border:** Yes
O.3	E Center Rd	S. Side of road	School	Ramp		Transition from end of sidewalk to shoulder, 8.9% ramp slope
O.4	N Church Rd/ E Center Rd	S/W	School	None		No Curb Ramp
O.8	N Church Rd/ Washington Ave	N/W	School	Flare Sides	33'	**Ramp Slope:** 7.6% **Flares:** 7.7/6.8% **Landing:** 2.4% **Truncated Domes:** Yes **Transition:** 8.3% **Lip on AC/Concrete:** Yes **Grooved Border:** Yes
O.13	Church Rd/ Washington Apt	E. side of road N. approach	School	Flare Sides	32'	**Ramp Slope:** 9.9% **Landing:** None **Truncated Domes:** None
O.14	Church Rd/ Washington Apt	E. side of road S. approach	School	Flare Sides	32'	**Ramp Slope:** 10.1% **Landing:** None **Truncated Domes:** None
O.16	N Church Rd/ Washington Ave	N/E	School	Flare Sides	33'	**Ramp Slope:** 10.1% **Landing:** None **Truncated Domes:** None
O.17	N Church Rd/ Washington Ave	S/E	School	None		No Curb Ramp
O.18	N State St/ Washington Ave	S/E	School	None		No Curb Ramp

Curb Ramps:

Feature No.	Location	Direction	Type of Area	Type	Length	Comment
O.19	N State St/ Washington Ave	S/W	School	Flare Sides	32'	**Ramp Slope:** 10.1% **Landing:** None **Truncated Domes:** None
O.24	Washington Ave	W. of State St E. of Hwy 99 N. side of road	School	Dip Down	6'	**Ramp Slope:** 11.2% **Landing:** None **Truncated Domes:** None
O.26	N State St/ Washington Ave	N/W	School	Flare Sides	32'	**Ramp Slope:** 8.7% **Landing:** None **Truncated Domes:** None
O.31	N State St/ E Center Rd	S/W	School	None		No Curb Ramp
O.32	N State St/ E Center Rd	N/E	School	Flare Sides	32'	**Ramp Slope:** 6.0% **Flares:** 8.6/8.3% **Landing:** 1.9% **Truncated Domes:** None **Transition:** 7.0% **Lip on AC/Concrete:** No **Grooved Border:** Yes

Earlimart

Map P

Last Updated: 08/14/2013
Community: Earlimart
Map: P

Path of Travel:

Feature No.	Location	Direction	Type of Area	Feature	Length	Comment
P.2	N Valente Rd	S. of Center Ave N. of Washington Ave W. side of road	Residential	Driveway	28'	Driveway exceeds max cross slope
P.3	N Valente Rd	S. of Center Ave N. of Washington Ave W. side of road	Residential	Obstruction	83'	83' of Sidewalk width of 3' from edge of fence to curb
P.4	N Valente Rd	S. of Center Ave N. of Washington Ave W. side of road	Residential	Driveway	20'	Driveway exceeds max cross slope
P.5	N Valente Rd	S. of Center Ave N. of Washington Ave W. side of road	Residential	Driveway	2 at 16'	Driveway exceeds max cross slope, includes 8' gap between them
P.6	N Valente Rd	S. of Center Ave N. of Washington Ave W. side of road	Residential	Cross Slope	54'	54' of 2.1%-5.0% cross slope, 3.5' sidewalk width, includes 10' driveway
P.7	N Valente Rd	S. of Center Ave N. of Washington Ave W. side of road	Residential	Gap	216'	216' gap in sidewalk, includes a 16' driveway
P.8	Washington Ave	W. of Valente Rd N. side of road	Residential	Gap	103'	103' Gap in sidewalk, just West of Valente Rd
P.9	Washington Ave	W. of Valente Rd E. of Citrus Rd N. side of road	Residential	Obstruction		2" wide expantion joint, trip hazard
P.11	N Valente Rd	S. of Washington Ave W. side of road	Residential	End of Sidewalk		No Transition with no further access
P.12	N Valente Rd	S. of Washington Ave W. side of road	Residential	Driveway	20'	Driveway Exceeds max cross slope, Wrap around provided, but has 3.6% cross slope
P.13	N Valente Rd	S. of Washington Ave W. side of road	Residential	Cross Slope	30'	2.1-3.0%

Path of Travel:

Feature No.	Location	Direction	Type of Area	Feature	Length	Comment
P.15	Washington Ave	W. of Valente Rd E. of Alfalfa Rd S. side of road	Residential	Broken Sidewalk	30'	30' of broken/cracked concrete, trip hazard
P.16	Washington Ave	W. of Valente Rd E. of Alfalfa Rd S. side of road	Residential	Driveway	1 at 22' 1 at 17'	Driveway exceeds max cross slope
P.17	Washington Ave	W. of Valente Rd E. of Alfalfa Rd S. side of road	Residential	Cross Slope	87' total	2.5-3.4%
P.19	Washington Ave	W. of Valente Rd E. of Alfalfa Rd S. side of road	Residential	Driveway	14'	Driveway exceeds max cross slope
P.21	Washington Ave	W. of Valente Rd E. of Alfalfa Rd S. side of road	Residential	Driveway	2 at 24'	Driveway exceeds max cross slope
P.23	Washington Ave	W. of Valente Rd E. of Alfalfa Rd S. side of road	Residential	Gap	257'	257' gap in sidewalk, multiple properties
P.25	Washington Ave	W. of Citrus Rd E. of Alfalfa Rd N. side of road	Residential	Offset		1/2" vertical offset, trip hazard
P.26	Washington Ave	W. of Citrus Rd E. of Alfalfa Rd N. side of road	Residential	Driveway	9 at 16'	Driveway exceeds max cross slope
P.27	Washington Ave	W. of Citrus Rd E. of Alfalfa Rd N. side of road	Residential	Cross Slope	128' total	2.4-3.5%
P.30	Washington Ave	W. of Citrus Rd E. of Alfalfa Rd N. side of road	Residential	Offset		1/2" vertical offset, trip hazard
P.32	N Citrus Rd	S. of Center Ave N. of Washington Ave E. side of road	Residential	Gap	92'	92' gap in sidewalk, multiple properties
P.33	N Citrus Rd	S. of Center Ave N. of Washington Ave E. side of road	Residential	Driveway	7 at 17' 1 at 22'	Driveway exceeds max cross slope

Path of Travel:

Feature No.	Location	Direction	Type of Area	Feature	Length	Comment
P.34	N Citrus Rd	S. of Center Ave N. of Washington Ave E. side of road	Residential	Cross Slope	35'	3.3%-5.0%
P.36	W Center Ave	E. of Citrus Rd W. of Valente Rd S. side of Rd.	Residential	Cross Slope	35'	3.8%-4.5%
P.37	W Center Ave	E. of Citrus Rd W. of Valente Rd S. side of Rd.	Residential	Gap	150'	150' gap in sidewalk, multiple properties
P.39	N Citrus Rd	S. of Center Ave N. of Lincoln Ave W. side of Rd	Residential	Cross Slope	40'	2.7%-4.2%
P.40	N Citrus Rd	S. of Center Ave N. of Lincoln Ave W. side of Rd	Residential	Gap	144'	144' gap in sidewalk, multiple properties
P.42	Lincoln Ave	W. of Citrus Rd E. of Alfalfa Rd N. side of road	Residential	Gap	167'	167' gap in sidewalk, multiple properties
P.43	Lincoln Ave	W. of Citrus Rd E. of Alfalfa Rd N. side of road	Residential	Driveway	11 at 16'	Driveway exceeds max cross slope
P.44	Lincoln Ave	W. of Citrus Rd E. of Alfalfa Rd N. side of road	Residential	Cross Slope	72'	2.5%-4.0%
P.45	Lincoln Ave	W. of Citrus Rd E. of Alfalfa Rd N. side of road	Residential	Gap	92'	92' gap in sidewalk, multiple properties
P.48	Lincoln Ave	W. of Citrus Rd E. of Alfalfa Rd S. side of road	Residential	Offset	1/2"	Tripping Hazard

Path of Travel:

Feature No.	Location	Direction	Type of Area	Feature	Length	Comment
P.49	Lincoln Ave	W. of Citrus Rd E. of Alfalfa Rd S. side of road	Residential	Cross Slope	183' total	2.5-5.2%
P.50	Lincoln Ave	W. of Citrus Rd E. of Alfalfa Rd S. side of road	Residential	Gap	92'	92' gap in sidewalk, multiple properties
P.53	Lincoln Ave	W. of Citrus Rd E. of Alfalfa Rd S. side of road	Residential	Gap	30'	30' gap in sidewalk, multiple properties
P.55	Center Ave	E. of Citrus Rd W. of Alfalfa Rd S. side of Rd.	Residential	Cross Slope	166' total	2.1-5.6%
P.56	Center Ave	E. of Citrus Rd W. of Alfalfa Rd S. side of Rd.	Residential	Driveway	8 at 16' 1 at 25'	Driveway exceeds max cross slope
P.61	Alfalfa Rd	S. of Center Ave N. of Lincoln Ave E. side of Rd	Residential	Gap	180'	180' gap in sidewalk, multiple properties
P.62	Alfalfa Rd	N. of Washington Ave. S. of Lincoln Ave. E. side of road	Residential	Gap	193'	193' gap in sidewalk, multiple properties
P.63	Citrus Rd	S. of Lincoln Ave N. of Washington Ave W. side or Rd	Residential	Gap	193'	193' gap in sidewalk, multiple properties
P.64	Center Ave	E. of Citrus Rd W. of Alfalfa Rd S. side of Rd.	Residential	Gap	107'	107' gap in sidewalk, multiple properties
P.65	Lincoln Ave	W. of Citrus Rd E. of Alfalfa Rd N. side of road	Residential	Gap	62'	62' gap in sidewalk, single property

Curb Ramps:

Feature No.	Location	Direction	Type of Area	Type	Length	Comment
P.1	Valente Rd/ Center Ave	S/E	Residential	None		No Curb Ramp
P.8	Valente Rd/ Washington Ave	N/W	Residential	None		No Curb Ramp
P.10	Citrus Rd/ Washington Ave	N/E	Residential	Flared sides	33'	**Ramp Slope:** 8.6% **Landing:** None **Truncated Domes:** None
P.14	Valente Rd/ Washington Ave	S/W	Residential	Flared sides	26'	**Ramp Slope:** 9.2% **Landing:** None **Truncated Domes:** None
P.24	Alfalfa Rd/ Washington Ave	N/E	Residential	Flared sides	33'	**Ramp Slope:** 12.7% **Landing:** None **Truncated Domes:** None
P.31	Citrus Rd/ Washington Ave	N/W	Residential	Flared sides	28'	**Ramp Slope:** 13.5% **Landing:** None **Truncated Domes:** None
P.35	Citrus Rd/ Center Ave	S/E	Residential	None		No Curb Ramp
P.38	Citrus Rd/ Center Ave	S/W	Residential	None		No Curb Ramp
P.41	Citrus Rd/ Lincoln Ave	N/W	Residential	None		No Curb Ramp
P.46	Alfalfa Rd/ Lincoln Ave	N/E	Residential	None		No Curb Ramp
P.47	Alfalfa Rd/ Lincoln Ave	S/E	Residential	None		No Curb Ramp
P.54	Citrus Rd/ Lincoln Ave	S/W	Residential	None		No Curb Ramp
P.60	Alfalfa Rd/ Center Ave	S/E	Residential	None		No Curb Ramp

Earlimart

Map Q

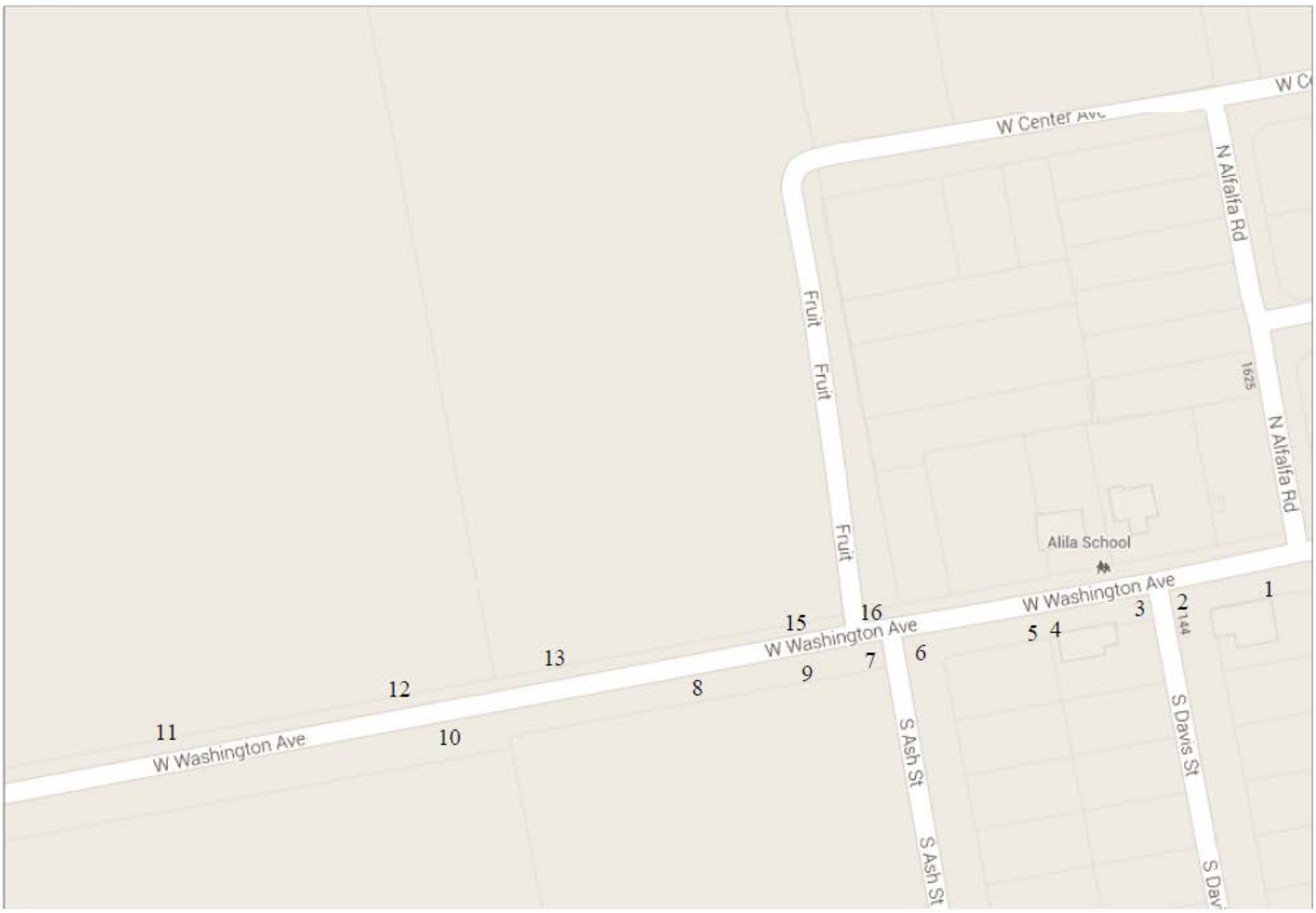

Last Updated: 07/16/2013
Community: Earlimart
Map: Q

Path of Travel:

Feature No.	Location	Direction	Type of Area	Feature	Length	Comment
Q.1	Washington Ave	E. of Davis St S. side of road	Residential	Cross slope	30'	2.4%-3.2%
Q.4	Washington Ave	E. of Ash St W. of Davis St S. side of road	Residential	Offset	1/2"	Tripping Hazard
Q.5	Washington Ave	E. of Ash St W. of Davis St S. side of road	Residential	Cross slope	20'	2.60%
Q.8	Washington Ave	W. of Ash St S. side of road	Residential	Cross slope	129' total	2.5-3.1%
Q.10	Washington Ave	W. of Ash St S. side of road	Residential	End of Sidewalk		No transition with no further access
Q.11	Washington Ave	W. of Fruit N. side of road	Residential	End of Sidewalk		No transition with no further access
Q.12	Washington Ave	W. of Fruit N. side of road	Residential	Cross slope	430' total	2.5-4.0%
Q.13	Washington Ave	E. of Fruit W. of Alfalfa Rd N. side of road	Residential	Driveway	4 at 32'	Driveways exceed max cross slope
Q.16	Washington Ave	E. of Fruit W. of Alfalfa Rd N. side of road	Residential	End of Sidewalk		No transition with no further access

Curb Ramps:

Feature No.	Location	Direction	Type of Area	Type	Length	Comment
Q.2	Davis St/ Washington Ave	S/E	Residential	Flare Sides	32'	**Ramp Slope:** 13.3% **Landing:** None **Truncated Domes:** None
Q.3	Davis St/ Washington Ave	S/W	Residential	Flare Sides	32'	**Ramp Slope:** 13.5% **Landing:** None **Truncated Domes:** None
Q.6	Ash St/ Washington Ave	S/E	Residential	Flare Sides	32'	**Ramp Slope:** 14.1% **Landing:** None **Truncated Domes:** None
Q.7	Ash St/ Washington Ave	S/W	Residential	Flare Sides	32'	**Ramp Slope:** 10.6% **Landing:** None **Truncated Domes:** None
Q.9	Washington Ave	W. of Ash St S. side of road	Residential	None		No Transition to Cross Walk
Q.15	Washington Ave	W. of Fruit N. side of road	Residential	None		No Transition to Cross Walk

Earlimart

Map R

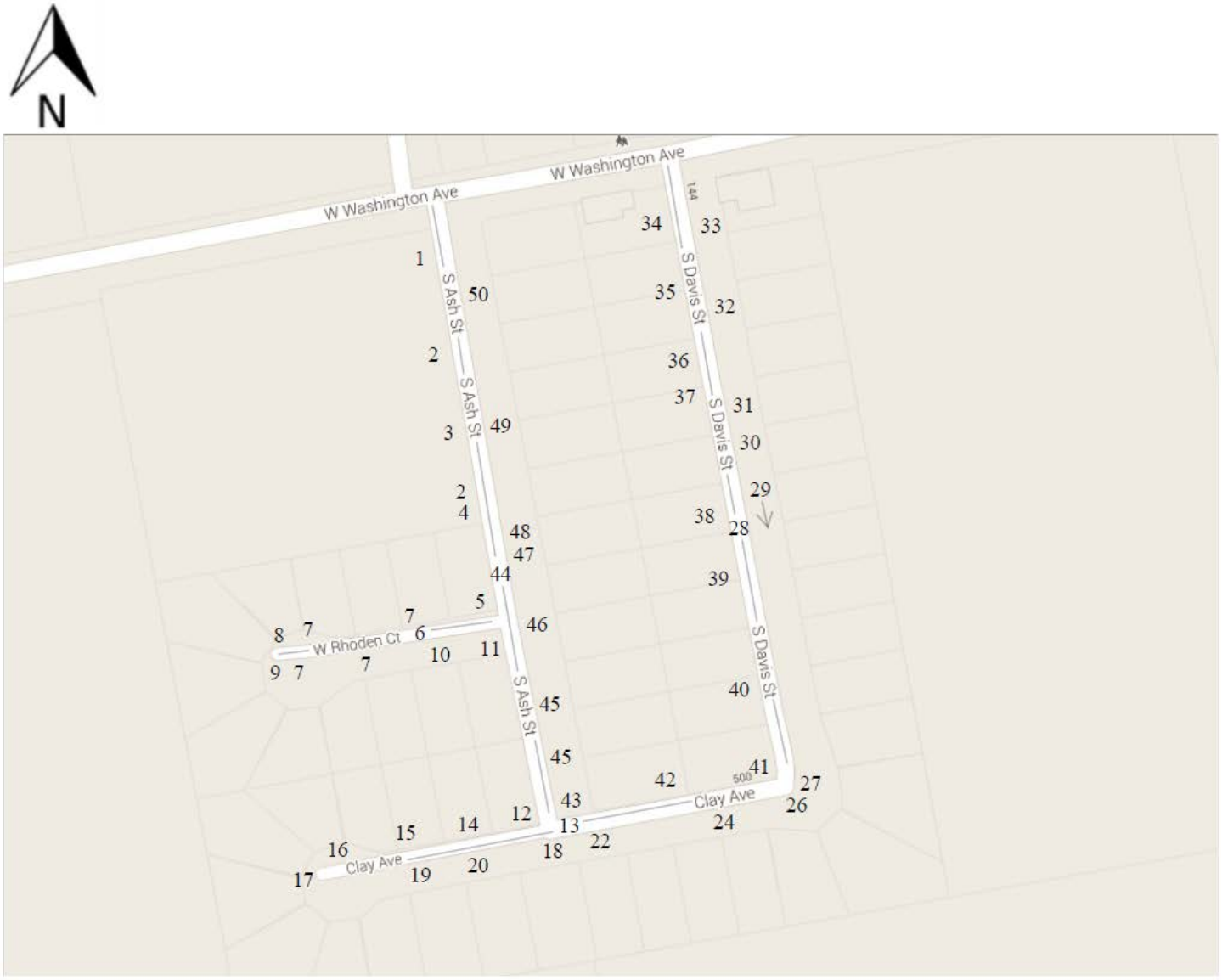

Last Updated: 07/16/2013
Community: Earlimart
Map: R

Path of Travel:

Feature No.	Location	Direction	Type of Area	Feature	Length	Comment
R.1	Ash St	S. of Washington Ave N. of Clay Ave W. side of road	Residential	Cross Slope	110' total	30' of 2.6% (Broken Concrete) 80' of 2.2%-3.0%
R.2	Ash St	S. of Washington Ave N. of Rhoden Ct W. side of road	Residential	Driveway	2 at 30'	Driveways exceed max cross slope
R.3	Ash St	S. of Washington Ave N. of Rhoden Ct W. side of road	Residential	Broken Sidewalk	85'	Uneven Surface, Tripping Hazard
R.4	Ash St	S. of Washington Ave N. of Rhoden Ct W. side of road	Residential	Broken Sidewalk	2 at 15'	Uneven Surface, Tripping Hazard
R.6	Rhoden Ct	W. of Ash St Both sides of road	Residential	Driveway	13 at 22'	Driveways exceed max cross slope
R.7	Rhoden Ct	W. of Ash St Both sides of road	Residential	Cross Slope	127' total	4 sections with cross slopes of 2.5-5.1%
R.8	Rhoden Ct	W. of Ash St N. side of road	Residential	Gap	14'	Gap over single property, residential area
R.9	Rhoden Ct	W. of Ash St S. side of road	Residential	Gap	20'	Gap over single property, residential area
R.10	Rhoden Ct	W. of Ash St S. side of road	Residential	Gap	35'	Gap over single property, residential area
R.13	Clay Ave	E. of DEAD END W. of Davis St Both sides of road	Residential	Driveway	15 at 20'	Driveways exceed max cross slope
R.14	Clay Ave	E. of DEAD END W. of Ash St N. sides of road	Residential	Gap	1 at 10' 1 at 28'	Gap over single property, residential area, broken into segments because of driveway

Path of Travel:

Feature No.	Location	Direction	Type of Area	Feature	Length	Comment
R.15	Clay Ave	E. of DEAD END W. of Ash St N. sides of road	Residential	Gap	40'	Gap over single property, residential area
R.16	Clay Ave	E. of DEAD END W. of Ash St N. sides of road	Residential	Gap	35'	Gap over single property, residential area
R.17	Clay Ave	E. of Ash St located at DEAD END	Residential	Obstruction	1.5' clear width	Fire Hydrant
R.18	Clay Ave	E. of DEAD END W. of Davis St S. sides of road	Residential	Cross Slope	215' total	2.2-4.5%
R.19	Clay Ave	E. of DEAD END W. of Davis St S. sides of road	Residential	Gap	1 at 25' 1 at 28'	Gap over single property, residential area, broken into segments because of driveway
R.20	Clay Ave	E. of DEAD END W. of Davis St S. sides of road	Residential	Broken Sidewalk	28'	Uneven Surface, Tripping Hazard
R.22	Clay Ave	E. of DEAD END W. of Davis St S. sides of road	Residential	Gap	64'	Gap over single property, residential area, Gap due to unoccupied lot, includes 1 light post and 1 utility box in pathway
R.24	Clay Ave	E. of DEAD END W. of Davis St S. sides of road	Residential	Offset	1/2"	Tripping Hazard
R.26	Clay Ave	E. of DEAD END W. of Davis St S. sides of road	Residential	Gap	1 at 40' 1 at 20'	Gap over single property, residential area, broken into segments because of driveway
R.27	Davis St	N. of Clay Ave S. of Washington Ave E. side of road	Residential	Obstruction	2.0' clear width	Light post
R.28	Davis St	N. of Clay Ave S. of Washington Ave Both sides of road	Residential	Driveway	25 at 20'	Driveways exceed max cross slope
R.29	Davis St	N. of Clay Ave S. of Washington Ave E. side of road	Residential	Cross Slope	142' total	2.2-9.4%

Path of Travel:

Feature No.	Location	Direction	Type of Area	Feature	Length	Comment
R.30	Davis St	N. of Clay Ave S. of Washington Ave E. side of road	Residential	Gap	1 at 80' 1 at 5'	Gap over multiple properties, residential area, broken into segments because of driveway
R.31	Davis St	N. of Clay Ave S. of Washington Ave E. side of road	Residential	Gap	1 at 40' 1 at 9'	Gap over single property, residential area, broken into segments because of driveway
R.32	Davis St	N. of Clay Ave S. of Washington Ave E. side of road	Residential	Cross Slope	80'	80' of 5.4%-4.9% (includes vertical offset at utility box, tripping hazard)
R.33	Davis St	N. of Clay Ave S. of Washington Ave E. side of road	Residential	Gap	45'	Gap over single property, residential area
R.34	Davis St	N. of Clay Ave S. of Washington Ave W. side of road	Residential	Gap	40'	Gap over single property, residential area
R.35	Davis St	N. of Clay Ave S. of Washington Ave W. side of road	Residential	Offset	1"	Tripping Hazard
R.36	Davis St	N. of Clay Ave S. of Washington Ave W. side of road	Residential	Offset	1/2"	Utility Box, causing tripping Hazard
R.37	Davis St	N. of Clay Ave S. of Washington Ave W. side of road	Residential	Cross Slope	130' total	2.1-3.7%
R.38	Davis St	N. of Clay Ave S. of Washington Ave W. side of road	Residential	Offset	2 at 1/2"	2 Tripping Hazards, one caused by utility box
R.39	Davis St	N. of Clay Ave S. of Washington Ave W. side of road	Residential	Gap	160'	Gap over multiple properties, residential area, includes 2 Driveways each at 22'
R.40	Davis St	N. of Clay Ave S. of Washington Ave W. side of road	Residential	Gap	45'	Gap over single property, residential area
R.42	Clay Ave	E. of Ash St W. of Ash St N. side of road	Residential	Gap	114'	Gap over single property, residential area

Path of Travel:

Feature No.	Location	Direction	Type of Area	Feature	Length	Comment
R.44	Ash St	S. of Washington Ave N. of Clay Ave E. side of road	Residential	Driveway	10 at 18'	Driveways exceed max cross slope
R.45	Ash St	S. of Washington Ave N. of Clay Ave E. side of road	Residential	Cross Slope	132' total	2 sections with cross slopes of 2.4-6.0%
R.46	Ash St	S. of Washington Ave N. of Clay Ave E. side of road	Residential	Gap	40'	Gap over single property, residential area
R.47	Ash St	S. of Washington Ave N. of Clay Ave E. side of road	Residential	Gap	8'	Gap over single property, residential area
R.48	Ash St	S. of Washington Ave N. of Clay Ave E. side of road	Residential	Gap	90'	Gap over multiple properties, residential area
R.49	Ash St	S. of Washington Ave N. of Clay Ave E. side of road	Residential	Gap	80'	Gap over multiple properties, residential area
R.50	Ash St	S. of Washington Ave N. of Clay Ave E. side of road	Residential	Gap	125'	Gap over multiple properties, residential area

Curb Ramps:

Feature No.	Location	Direction	Type of Area	Type	Length	Comment
R.5	Ash St/ Rhoden Ct	N/W	Residential	Flare Sides	32'	**Ramp Slope:** 5.4% **Flares:** 5.5/5.4% **Landing:** None **Truncated Domes:** None **Transition:** 5.1% **Lip on AC/Concrete:** Yes **Grooved Border:** Yes
R.11	Ash St/ Rhoden Ct	S/W	Residential	Flare Sides	33'	**Ramp Slope:** 4.8% **Flares:** 6.2/3.0% **Landing:** None **Truncated Domes:** None **Transition:** 4.5% **Lip on AC/Concrete:** Yes **Grooved Border:** Yes
R.12	Ash St/ Clay Ave	N/W	Residential	Flare Sides	32'	**Ramp Slope:** 8.0% **Flares:** 9.3/7.6% **Landing:** None **Truncated Domes:** None **Transition:** 5.6% **Lip on AC/Concrete:** Yes **Grooved Border:** Yes
R.41	Davis St/ Clay Ave	N/W	Residential	None	36'	No Curb Ramp
R.43	Ash St/ Clay Ave	N/E	Residential	Flare Sides	32'	**Ramp Slope:** 8.4% **Landing:** None **Truncated Domes:** None

Earlimart

Map S

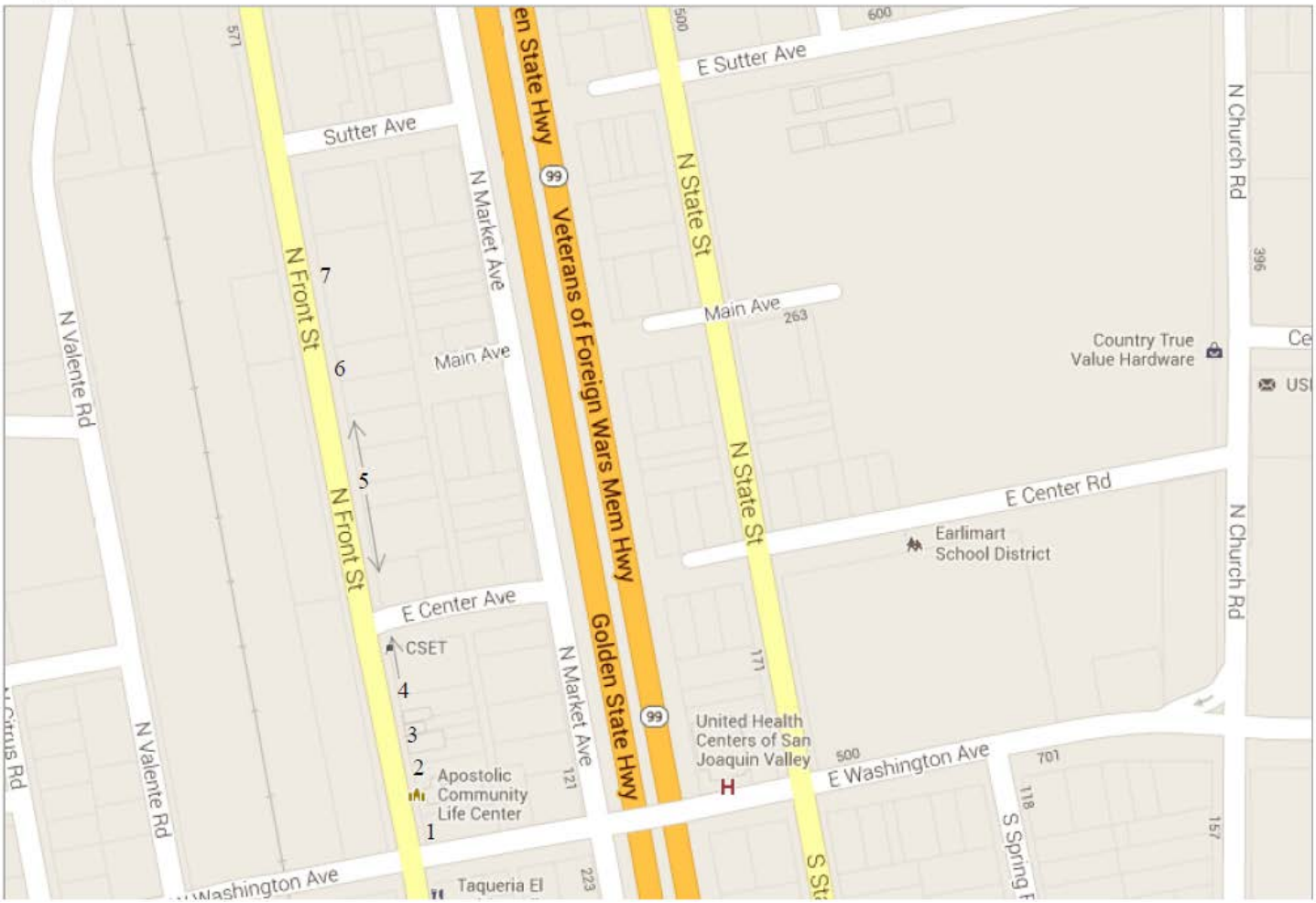

Last Updated: 07/16/2013
Community: Earlimart
Map: S

Path of Travel:

Feature No.	Location	Direction	Type of Area	Feature	Length	Comment
S.2	Front St	N. of Washington Ave S. of Center Ave W. side of road	Commercial	Driveway	17'	Driveway exceeds max cross slope
S.3	Front St	N. of Washington Ave S. of Center Ave W. side of road	Commercial	Gap	50'	Gap in sidewalk, Comercial area
S.4	Front St	N. of Washington Ave S. of Center Ave W. side of road	Commercial	Uneven Pathway	150'	Uneven Asphalt path, trip hazard
S.5	Front St	N. of Center Ave S. of Sutter Ave W. side of road	Commercial	Gap	278'	Gap in sidewalk, Comercial area
S.6	Front St	N. of Center Ave S. of Sutter Ave W. side of road	Commercial	Driveway	22'	Driveway exceeds max cross slope, wrap around only provides 3.4' of clear width
S.7	Front St	N. of Center Ave S. of Sutter Ave W. side of road	Commercial	End of Sidewalk		No Transition with no further access

Curb Ramps:

Feature No.	Location	Direction	Type of Area	Type	Length	Comment
S.1	Front St/ Washington Ave	N/E	Commercial	None		No Curb Ramp
S.4	Front St/ Center Ave	S/E	Commercial	None		No Curb Ramp
S.5	Front St/ Center Ave	N/E	Commercial	None		No Curb Ramp

Earlimart

Map T



Last Updated: 07/16/2013
Community: Earlimart
Map: T

Path of Travel:

Feature No.	Location	Direction	Type of Area	Feature	Length	Comment
T.2	Earlimart Ave	N. of Sierra Ave S. of Marin Ave E. side of road	Residential	Cross Slope	53'	2.6%-3.1%
T.3	Earlimart Ave	N. of Sierra Ave S. of Marin Ave E. side of road	Residential	Driveway	4 at 30'	Driveways exceed max cross slope
T.4	Earlimart Ave	N. of Sierra Ave S. of Marin Ave E. side of road	Residential	Cross Slope	15'	2.2%-2.6%
T.6	Marin Ave	E. of Diane St W. of Rd 136 Both sides of road	Residential	Driveway	22 at 22'	Driveways exceed max cross slope
T.7	Marin Ave	E. of Earlimart Ave W. of Alila S. side of road	Residential	Cross Slope	37'	3.2%-2.9%
T.9	Alila St	N. of Sierra Ave S. of Marin Ave W. side of road	Residential	Cross Slope	211' total	2.1-4.2%
T.10	Alila St	N. of Sierra Ave S. of Marin Ave both sides of road	Residential	Driveway	18 at 22'	Driveways exceed max cross slope
T.11	Alila St	N. of Sierra Ave S. of Marin Ave E. side of road	Residential	Cross Slope	38'	2.4%-2.9%
T.14	Dove Rd	N. of Sierra Ave S. of Marin Ave W. side of road	Residential	Driveway	18 at 22'	Driveways exceed max cross slope
T.15	Dove Rd	N. of Sierra Ave S. of Marin Ave W. side of road	Residential	Offset	1/2"	Tripping Hazard
T.16	Dove Rd	N. of Sierra Ave S. of Marin Ave W. side of road	Residential	Cross Slope	73'	2.3%-2.6%

Path of Travel:

Feature No.	Location	Direction	Type of Area	Feature	Length	Comment
T.17	Dove Rd	N. of Sierra Ave S. of Marin Ave W. side of road	Residential	Cross Slope	57' total	2.2-4.2%
T.18	Dove Rd	N. of Sierra Ave S. of Marin Ave E. side of road	Residential	Cross Slope	70'	3.0%-4.1%
T.20	Marin Ave	E. of Dove Rd W. of Church Rd S. side of road	Residential	Offset	1/2"	Tripping Hazard
T.21	Marin Ave	E. of Dove Rd W. of Church Rd S. side of road	Residential	Offset	1/2"	Tripping Hazard
T.22	Marin Ave	E. of Dove Rd W. of Church Rd S. side of road	Residential	Cross Slope	31'	5.10%
T.24	Marin Ave	E. of Dove Rd W. of Church Rd S. side of road	Residential	Offset	1/2"	Tripping Hazard
T.25	Rd 136	N. of Sierra Ave S. of Marin Ave both sides of road	Residential	Driveway	9 at 22'	Driveways exceed max cross slope
T.27	Rd 136	N. of Marin Ave S. of Andrea Ave W. side of road	Residential	Offset	1/2"	Tripping Hazard
T.28	Rd 136	N. of Marin Ave S. of Andrea Ave W. side of road	Residential	Cross Slope	178'	2.7%-4.1%
T.30	Andrea Ave	E. of Alila St W. of Church Rd S. side of road	Residential	Driveway	8 at 22'	Driveways exceed max cross slope
T.31	Andrea Ave	E. of Alila St W. of Church Rd S. side of road	Residential	Cross Slope	27'	3.1%-2.9%
T.33	Alila St	N. of Marin Ave S. of Andrea Ave E. side of road	Residential	Cross Slope	90'	2.5%-3.1%

Path of Travel:

Feature No.	Location	Direction	Type of Area	Feature	Length	Comment
T.35	Marin Ave	E. of Alila St W. of Church Rd N. side of road	Residential	Cross Slope	37'	2.7%-2.9%
T.36	Marin Ave	E. of Alila St W. of Church Rd N. side of road	Residential	Driveway	8 at 22'	Driveways exceed max cross slope
T.37	Marin Ave	E. of Alila St W. of Church Rd N. side of road	Residential	Offset	1/2"	Tripping Hazard
T.39	Alila St	N. of Marin Ave S. of Andrea Ave W. side of road	Residential	Offset	1/2"	Tripping Hazard
T.41	Andrea Ave	W. of Alila St E. of Diane St S. side of road	Residential	Driveway	9 at 22'	Driveways exceed max cross slope
T.42	Andrea Ave	W. of Alila St E. of Diane St S. side of road	Residential	Cross Slope	186' total	2.4-3.4%
T.44	Diane St	N. of Marin Ave S. of Andrea Ave E. side of road	Residential	Broken Sidewalk	15'	Broken/Uneven Sidewalk, Tripping Hazard
T.45	Diane St	N. of Marin Ave S. of Andrea Ave E. side of road	Residential	Cross Slope	17'	2.3%-4.2%
T.47	Marin Ave	E. of Diane St W. of Earlimart Ave S. side of road	Residential	Cross Slope	55'	2.8%-3.1%
T.49	Marin Ave	E. of Diane St W. of Earlimart Ave S. side of road	Residential	Offset	1/2"	Tripping Hazard
T.50	Earlimart Ave	N. of Sierra Ave S. of Marin Ave W. side of road	Residential	Cross Slope	135'	135' of 3.0%-2.5% End of Sidewalk, No Transition

Curb Ramps:

Feature No.	Location	Direction	Type of Area	Type	Length	Comment
T.1	Earlimart Ave/ Sierra Ave	N/E	Residential	Flare Sides	32'	**Ramp Slope:** 8.4% **Landing:** None **Truncated Domes:** None
T.5	Earlimart Ave/ Marin Ave	S/E	Residential	Flare Sides	28'	**Ramp Slope:** 10.2% **Landing:** None **Truncated Domes:** None
T.8	Alila St/ Marin Ave	S/W	Residential	Flare Sides	28'	**Ramp Slope:** 10.7% **Landing:** None **Truncated Domes:** None
T.12	Alila St/ Marin Ave	S/E	Residential	Flare Sides	28'	**Ramp Slope:** 10.2% **Landing:** None **Truncated Domes:** None
T.13	Dove Rd/ Marin Ave	S/W	Residential	Flare Sides	28'	**Ramp Slope:** 8.7% **Landing:** None **Truncated Domes:** None
T.19	Dove Rd/ Marin Ave	S/E	Residential	Flare Sides	28'	**Ramp Slope:** 10.8% **Landing:** None **Truncated Domes:** None
T.23	Church Rd/ Marin Ave	S/W	Residential	Flare Sides	28'	**Ramp Slope:** 12.6% **Landing:** None **Truncated Domes:** None
T.26	Church Rd/ Marin Ave	N/W	Residential	Flare Sides	28'	**Ramp Slope:** 10.4% **Landing:** None **Truncated Domes:** None
T.29	Rd 136/ Andrea Ave	S/W	Residential	Flare Sides	33'	**Ramp Slope:** 7.8% **Flares:** 12.6/13.0% **Landing:** None **Truncated Domes:** None **Transition:** 5.6% **Lip on AC/Concrete:** No **Grooved Border:** Yes
T.32	Alila St/ Andrea Ave	S/E	Residential	Flare Sides	31'	**Ramp Slope:** 8.4% **Flares:** 7.6/9.3% **Landing:** None **Truncated Domes:** None **Transition:** 5.0% **Lip on AC/Concrete:** No **Grooved Border:** Yes
T.34	Alila St/ Marin Ave	N/E	Residential	Flare Sides	31'	**Ramp Slope:** 7.4% **Flares:** 7.6/8.2% **Landing:** None **Truncated Domes:** None **Transition:** 5.0% **Lip on AC/Concrete:** Yes **Grooved Border:** Yes

Curb Ramps:

Feature No.	Location	Direction	Type of Area	Type	Length	Comment
T.38	Alila St/ Marin Ave	N/W	Residential	Flare Sides	33'	**Ramp Slope:** 8.5% **Landing:** None **Truncated Domes:** None
T.40	Alila St/ Andrea Ave	N/W	Residential	Flare Sides	33'	**Ramp Slope:** 7.9% **Flares:** 7.6/9.2% **Landing:** None **Truncated Domes:** None **Transition:** 1.0% **Lip on AC/Concrete:** No **Grooved Border:** Yes
T.43	Diane St/ Andrea Ave	S/E	Residential	Flare Sides	33'	**Ramp Slope:** 7.1% **Flares:** 12.1/8.2% **Landing:** None **Truncated Domes:** None **Transition:** 5.6% **Lip on AC/Concrete:** Yes **Grooved Border:** Yes
T.46	Diane St/ Marin Ave	N/E	Residential	Flare Sides	33'	**Ramp Slope:** 6.4% **Flares:** 7.8/7.3% **Landing:** None **Truncated Domes:** None **Transition:** 1.3% **Lip on AC/Concrete:** No **Grooved Border:** Yes
T.48	Earlimart Ave/ Marin Ave	S/W	Residential	Flare Sides	33'	**Ramp Slope:** 12.1% **Landing:** None **Truncated Domes:** None

Earlimart

Map U

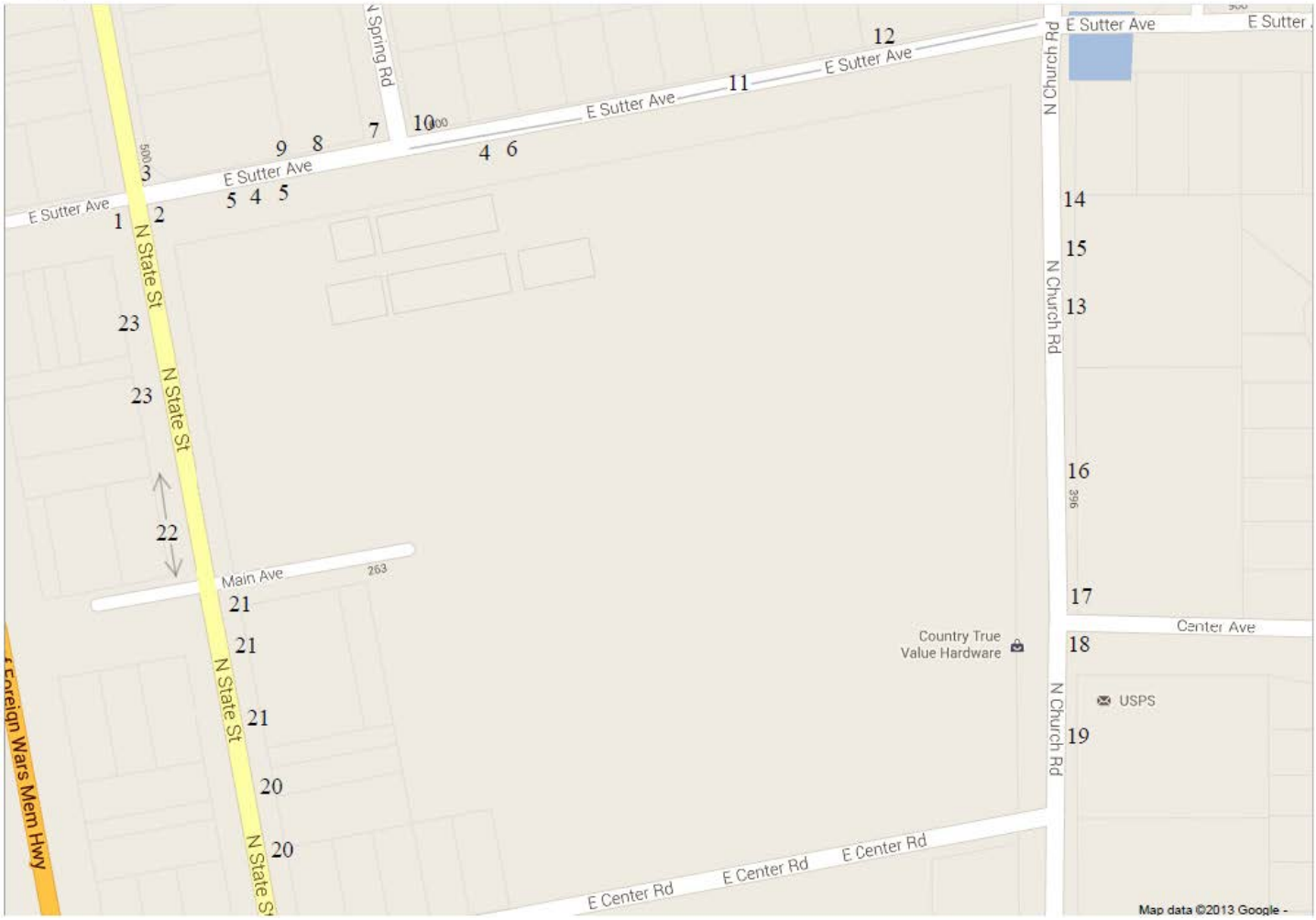

Last Updated: 07/16/2013
Community: Earlimart
Map: U

Path of Travel:

Feature No.	Location	Direction	Type of Area	Feature	Length	Comment
U.4	Sutter Ave	E. of State St W. of Church Rd S. side of road	School	Cross Slope	149' total	2.2-4.2%
U.5	Sutter Ave	E. of State St W. of Church Rd S. side of road	School	Driveway	2 at 31'	Driveways exceed max cross slope
U.8	Sutter Ave	E. of State St W. of Spring Rd N. side of road	School	Driveway	27'	Driveways exceed max cross slope
U.9	Sutter Ave	E. of State St W. of Spring Rd N. side of road	School	Gap	160'	Gap over single property, comercial area
U.11	Sutter Ave	E. of State St W. of Church Rd N. side of road	School	Driveway	10 at 22'	Driveways exceed max cross slope
U.12	Sutter Ave	E. of State St W. of Church Rd N. side of road	School	Gap	173'	Gap over multiple properties, residentual area
U.13	Church St	S. of Sutter Ave N. of Martin Ave E. side of road	School	Cross Slope		2.2-4.2%
U.14	Church St	S. of Sutter Ave N. of Martin Ave E. side of road	School	Bus Stop		No Wheelchair Area Provided
U.15	Church St	S. of Sutter Ave N. of Martin Ave E. side of road	School	Offset	1/2"	Tripping Hazard
U.16	Church St	S. of Sutter Ave N. of Martin Ave E. side of road	School	Driveway	2 at 32'	Driveways exceed max cross slope
U.19	Church St	N. of Center Rd S. of Martin Ave E. side of road	School	Offset	1/2"	Tripping Hazard
U.20	State St	N. of Center Rd S. of Main Ave E. side of road	School	Cross Slope	220' total	2 sections with cross slopes of 2.7-4.9%

Path of Travel:

Feature No.	Location	Direction	Type of Area	Feature	Length	Comment
U.21	State St	N. of Center Rd S. of Main Ave E. side of road	School	Driveway	3 at 24'	Driveways exceed max cross slope
U.22	State St	S. of Sutter Ave N. of Main Ave W. side of road	School	Gap	150'	Gap over multiple properties, resedentual area
U.23	State St	S. of Sutter Ave N. of Main Ave W. side of road	School	Driveway	2 at 22'	Driveways exceed max cross slope

Curb Ramps:

Feature No.	Location	Direction	Type of Area	Type	Length	Comment
U.1	State St/ Sutter Ave	S/W	School	None	30'	No Curb Ramp
U.2	State St/ Sutter Ave	S/E	School	Flare Sides	30'	**Ramp Slope:** 7.9% **Flares:** 10.0/6.0% **Landing:** None **Truncated Domes:** None **Transition:** 6.0% **Lip on AC/Concrete:** Yes **Grooved Border:** Yes
U.3	State St/ Sutter Ave	N/E	School	None	30'	No Curb Ramp
U.6	E Sutter Ave	E. of State St W. of Church Rd S. side of road	School	None		No Transition to Cross Walk
U.7	Spring Rd/ Sutter Ave	N/W	School	Flare Sides	30'	**Ramp Slope:** 9.1% **Landing:** Yes **Truncated Domes:** yes
U.10	Spring Rd/ Sutter Ave	N/E	School	Flare Sides	34'	**Ramp Slope:** 10.5% **Landing:** None **Truncated Domes:** None
U.17	Church Rd/ Center Ave	N/E	School	Flare Sides	32'	**Ramp Slope:** 7.4% **Flares:** 7.4/7.4% **Landing:** None **Truncated Domes:** None **Transition:** 1.4% **Lip on AC/Concrete:** No **Grooved Border:** Yes
U.18	Church Rd/ Center Ave	S/E	School	Flare Sides	32'	**Ramp Slope:** 9.0% **Landing:** None **Truncated Domes:** None

Earlimart

Map V

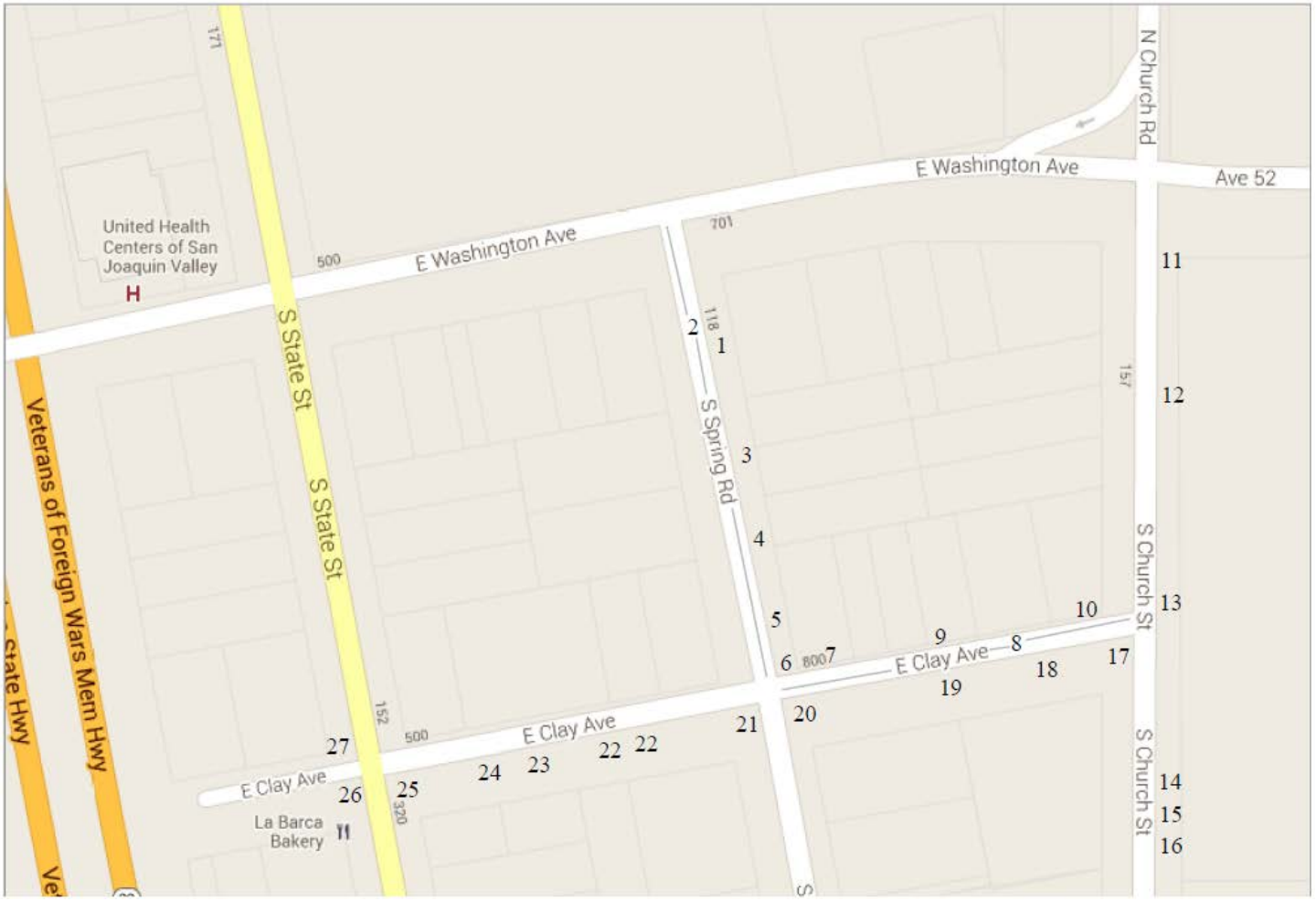

Last Updated: 07/16/2013
Community: Earlimart
Map: V

Path of Travel:

Feature No.	Location	Direction	Type of Area	Feature	Length	Comment
V.1	Spring Rd	N. of Clay Ave S. of Washington Ave W. side of road	Residential	Gap	130'	Gap in sidewalk over multiple properties, resedentual area
V.2	Spring Rd	N. of Clay Ave S. of Washington Ave W. side of road	Residential	Driveway	1 at 26' 3 at 14'	Driveway Exceeds max cross slope
V.3	Spring Rd	N. of Clay Ave S. of Washington Ave W. side of road	Residential	Cross Slope	29'	3.2%-4.8%
V.4	Spring Rd	N. of Clay Ave S. of Washington Ave W. side of road	Residential	Offset	1/4"	Tripping Hazard
V.5	Spring Rd	N. of Clay Ave S. of Washington Ave W. side of road	Residential	Offset	1/2"	Storm Drain, Tripping Hazard
V.7	Clay Ave	E. of Spring Rd W. of Church St N. side of road	Residential	Gap	37'	Gap in sidewalk over single property, resedentual area
V.8	Clay Ave	E. of Spring Rd W. of Church St N. side of road	Residential	Driveway	3 at 14'	Driveway Exceeds max cross slope
V.9	Clay Ave	E. of Spring Rd W. of Church St N. side of road	Residential	Cross Slope	40'	2.1%-3.2%
V.10	Clay Ave	E. of Spring Rd W. of Church St N. side of road	Residential	Gap	70'	Gap in sidewalk over single property, resedentual area
V.11	Church St	S. of Washington Ave N. of Clay Ave E. side of road	Residential	Offset	1"	Tripping Hazard
V.12	Church St	S. of Washington Ave N. of Clay Ave E. side of road	Residential	Cross Slope	60'	60' of 2.2%-3.1% Includes multiple 1/2" offsets within segment

Path of Travel:

Feature No.	Location	Direction	Type of Area	Feature	Length	Comment
V.14	Church St	S. of Clay Ave E. side of road	Residential	Cross Slope	170'	2.7%-4.1%
V.15	Church St	S. of Clay Ave E. side of road	Residential	Offset	1 at 1" 1 at 1/2"	Tripping Hazard
V.16	Church St	S. of Clay Ave E. side of road	Residential	End of Sidewalk		No Transition with no further access
V.18	Clay Ave	E. of Spring Rd W. of Church St S. side of road	Residential	Driveway	3 at 18'	Driveway Exceeds max cross slope
V.19	Clay Ave	E. of Spring Rd W. of Church St S. side of road	Residential	Cross Slope	103'	2.8%-3.9%
V.21	Clay Ave	E. of State St W. of Spring Rd S. side of road	Residential	Gap	135'	Gap in sidewalk over multiple properties, resedentual area
V.22	Clay Ave	E. of State St W. of Spring Rd S. side of road	Residential	Driveway	2 at 18'	Driveway Exceeds max cross slope
V.23	Clay Ave	E. of State St W. of Spring Rd S. side of road	Residential	Cross Slope	30'	2.9%-3.9%
V.24	Clay Ave	E. of State St W. of Spring Rd S. side of road	Residential	Gap	100'	Gap in sidewalk over multiple properties, resedentual area

Curb Ramps:

Feature No.	Location	Direction	Type of Area	Type	Length	Comment
V.6	Spring Rd/ Clay Ave	N/E	No Curb Ramp	None		No Curb Ramp
V.10	Church St/ Clay Ave	N/W	No Curb Ramp	None		No Curb Ramp
V.13	Church St/ Clay Ave	N/E	No Curb Ramp	None		No Curb Ramp
V.17	Church St/ Clay Ave	S/W	No Curb Ramp	None		No Curb Ramp, currently has 2" vertical offset where connectiong to sidewalk
V.20	Spring Rd/ Clay Ave	S/E	No Curb Ramp	None		No Curb Ramp
V.21	Spring Rd/ Clay Ave	S/W	No Curb Ramp	None		No Curb Ramp
V.25	State Rd/ Clay Ave	S/E	No Curb Ramp	None		No Curb Ramp
V.26	State Rd/ Clay Ave	S/W	No Curb Ramp	None		No Curb Ramp
V.27	State Rd/ Clay Ave	N/W	No Curb Ramp	None		No Curb Ramp

Earlimart

Map W

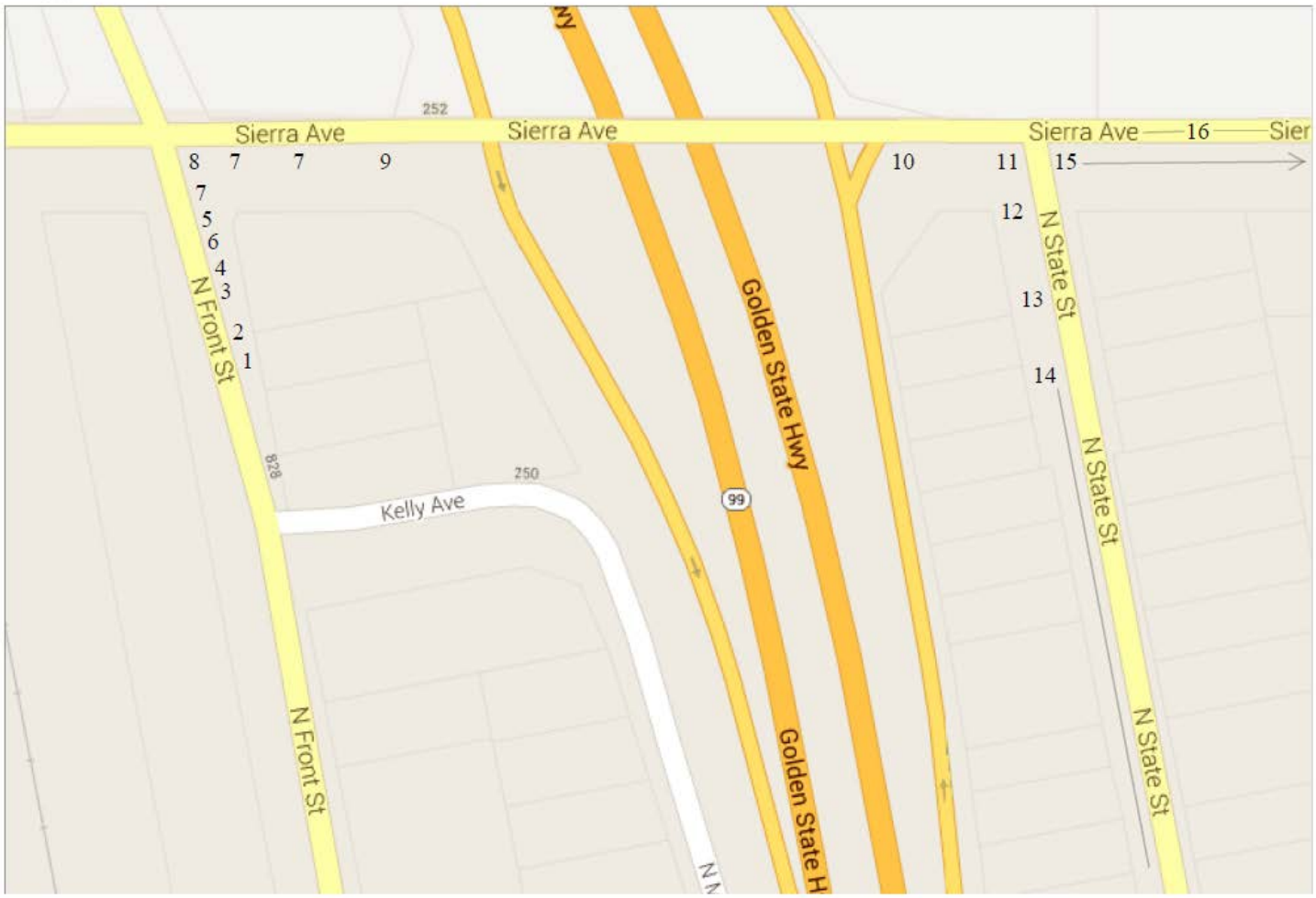

Last Updated: 07/16/2013
Community: Earlimart
Map: W

Path of Travel:

Feature No.	Location	Direction	Type of Area	Feature	Length	Comment
W.1	Front St	S. of Sierra Ave E. side of road	Residential	Gap	70'	Gap in sidewalk over single property, comercial area
W.2	Front St	S. of Sierra Ave E. side of road	Residential	Driveway	15'	Driveway exceeds max cross slope
W.3	Front St	S. of Sierra Ave E. side of road	Residential	Cross slope	67'	2.6%-3.2%
W.4	Front St	S. of Sierra Ave E. side of road	Residential	Driveway	24'	Driveway exceeds max cross slope
W.5	Front St	S. of Sierra Ave E. side of road	Residential	Gap	11'	Gap in sidewalk over single property, comercial area
W.6	Front St	S. of Sierra Ave E. side of road	Residential	Offset	1/2"	Tripping Hazard
W.7	Front St	S. of Sierra Ave E. side of road	Residential	Driveway	36'	Driveway exceeds max cross slope
W.7	Sierra Ave	E. of Front St W. of Hwy 99 S. side of road	Residential	Driveway	3 at 36'	Driveway exceeds max cross slope
W.9	Sierra Ave	E. of Front St W. of Hwy 99 S. side of road	Residential	End of Sidewalk		No transition with no further access
W.10	Sierra Ave	W. of State St E. of Hwy 99 S. side of road	Residential	End of Sidewalk		No transition with no further access
W.10	Sierra Ave	W. of State St E. of Hwy 99 S. side of road	Residential	Driveway	33'	Driveway exceeds max cross slope

Path of Travel:

Feature No.	Location	Direction	Type of Area	Feature	Length	Comment
W.12	State St	S. of Sierra Ave W. side of road	Residential	Cross slope	30'	2.5%-3.3%
W.13	State St	S. of Sierra Ave W. side of road	Residential	Gap	300'	Gap in sidewalk over multiple properties, residentual area
W.14	State St	S. of Sierra Ave N. of Sutter Ave W. side of road	Residential	Gap	720'	Gap in sidewalk over multiple properties, residentual area, filling gap from Sutter Ave to Sierra Ave
W.15	Sierra Ave	E. of State St W. of Alila St S. side of road	Residential	Gap	175'	Gap in sidewalk over multiple properties, residentual area
W.16	Sierra Ave	E. of State St S. side of road	Residential	Driveway	6 at 22'	Driveway exceeds max cross slope

Curb Ramps:

Feature No.	Location	Direction	Type of Area	Type	Length	Comment
W.8	Front St/ Sierra Ave	S/E	Residential	Flare Sides	24'	**Ramp Slope:** 9.2% **Landing:** None **Truncated Domes:** None
W.11	State St/ Sierra Ave	S/W	Residential	None	33'	No Curb Ramp
W.15	State St/ Sierra Ave	S/E	Residential	None		No Curb Ramp

Earlimart

Map X

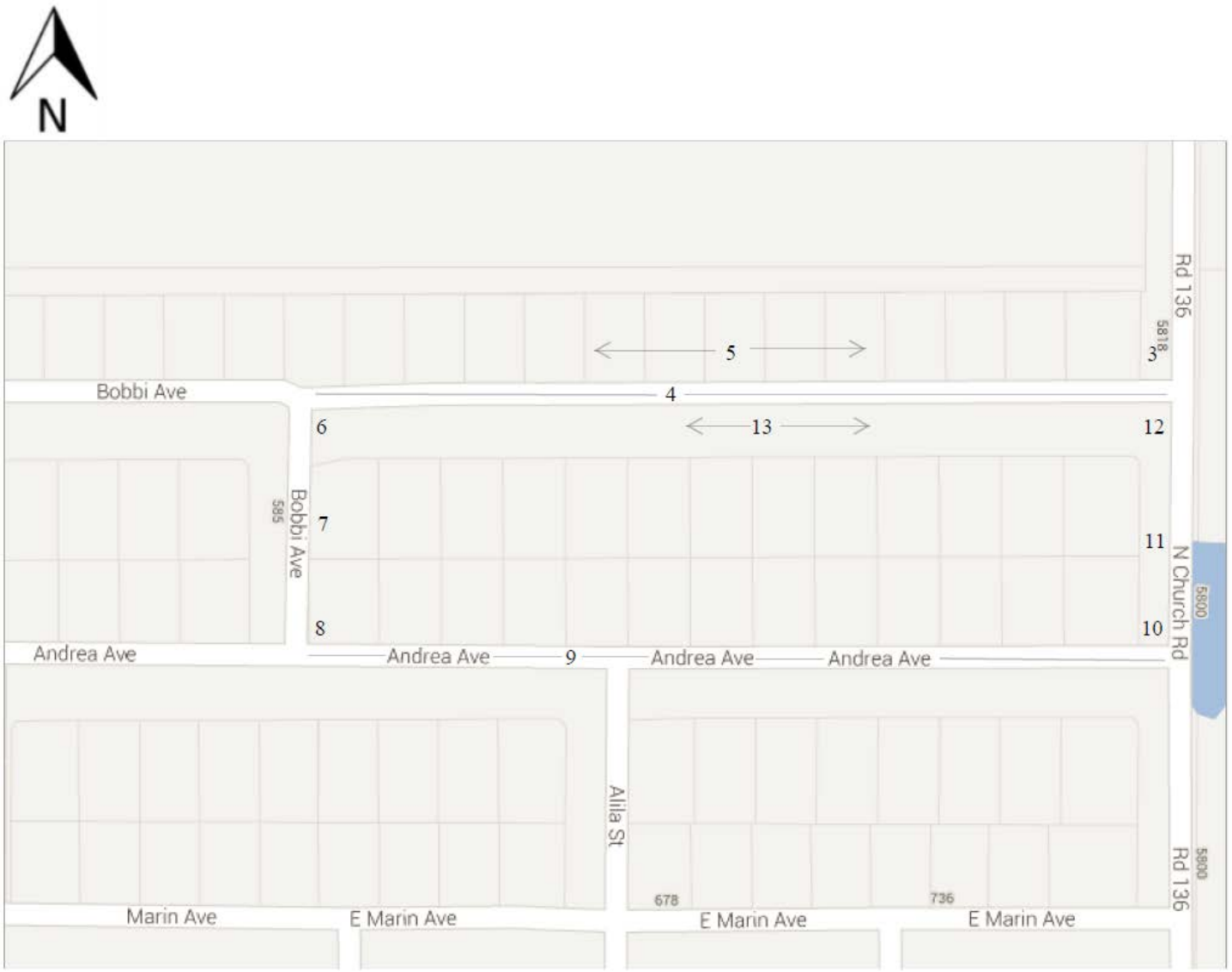

Last Updated: 08/14/2013
Community: Earlimart
Map: X

Path of Travel:

Feature No.	Location	Direction	Type of Area	Feature	Length	Comment
X.4	Bobbi Ave	E. of Bobbi Ave W. of Rd 136 both sides of road	Residential	Driveway	28 at 22'	Driveways exceed max cross slope
X.5	Bobbi Ave	E. of Bobbi Ave W. of Rd 136 N. side of road	Residential	Cross Slope	266' total	2.2-3.8%
X.7	Bobbi Ave	S. of Bobbi Ave N. of Andrea Ave E. side of road	Residential	Cross Slope	158' total	2.7-3.2%
X.9	Andrea Ave	E. of Bobbi Ave W. of Rd 136 N. side of road	Residential	Driveway	14 at 22'	Driveways exceed max cross slope
X.11	Rd 136	N. of Andrea Ave S. of Bobbi Ave	Residential	Cross Slope	54'	2.1%-3.2%
X.13	Bobbi Ave	E. of Bobbi Ave W. of Rd 136 S. side of road	Residential	Cross Slope	186' total	2.2-3.4%

Curb Ramps:

Feature No.	Location	Direction	Type of Area	Type	Length	Comment
X.3	Rd 136/ Bobbi Ave	N/E	Residential	Flare Sides	32'	**Ramp Slope:** 8.9% **Landing:** None **Truncated Domes:** None
X.6	Bobbi Ave/ Bobbi Ave	S/E	Residential	Flare Sides	33'	**Ramp Slope:** 9.6% **Landing:** None **Truncated Domes:** None
X.8	Bobbi Ave/ Andrea Ave	N/E	Residential	Flare Sides	33'	**Ramp Slope:** 6.4% **Flares:** 5.4/5.7% **Landing:** None **Truncated Domes:** None **Transition:** 0.2% **Lip on AC/Concrete:** No **Grooved Border:** Yes
X.10	Rd 136/ Andrea Ave	N/W	Residential	Flare Sides	33'	**Ramp Slope:** 8.3% **Flares:** 8.6/5.4% **Landing:** None **Truncated Domes:** None **Transition:** 5.0% **Lip on AC/Concrete:** Yes **Grooved Border:** Yes
X.12	Rd 136/ Bobbi Ave	S/E	Residential	Flare Sides	33'	**Ramp Slope:** 7.8% **Flares:** 7.3/9.1% **Landing:** None **Truncated Domes:** None **Transition:** 7.8% **Lip on AC/Concrete:** Yes **Grooved Border:** Yes

Earlimart

Map Y

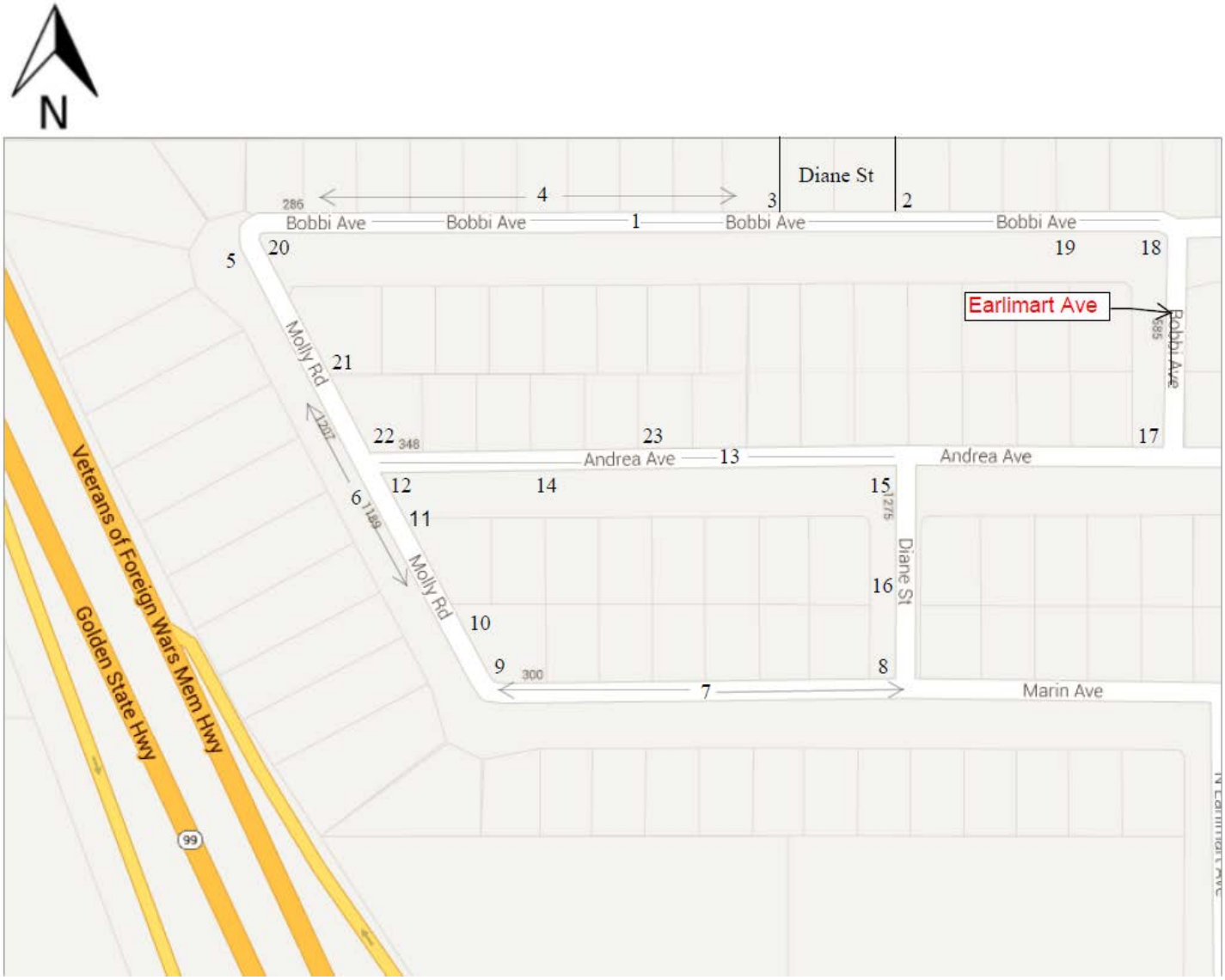

Last Updated: 07/16/2013
Community: Earlimart
Map: Y

Path of Travel:

Feature No.	Location	Direction	Type of Area	Feature	Length	Comment
Y.1	Bobbi Ave	E. of Molly Rd W. of Earlimart Ave Both sides of road	Residential	Driveway	33 at 22'	Exceed max cross slope
Y.4	Bobbi Ave	E. of Molly Rd W. of Earlimart Ave N. sides of road	Residential	Cross Slope	183' Total	2.4-4.6%
Y.5	Molly Rd.	S. of Bobbi Ave. W. Side of Road	Residential	Driveway	24'	Exceed max cross slope
Y.6	Molly Rd.	S. of Bobbi Ave. N. of Marin Ave W. Side of Road	Residential	Cross Slope	152' Total	2.8-5.1%
Y.7	E. Marin Ave	E. of Molly Rd W. of Diane St Both sides of road	Residential	Driveway	15 at 22'	Exceed max cross slope
Y.10	Molly Rd.	N. of Marin Ave E. Side of Road	Residential	Cross Slope	134'	2.6-3.5%
Y.11	Molly Rd.	N. of Marin Ave E. Side of Road	Residential	Offset	1/2"	Tripping Hazard
Y.13	Andrea Ave	E. of Molly Rd. W. Diane St. Both sides of road	Residential	Driveway	22 at 22'	Exceed max cross slope
Y.14	Andrea Ave	E. of Molly Rd. W. Diane St. S. sides of road	Residential	Cross Slope	70'	2.6-3.3%
Y.16	Diane St.	S. of Andrea Ave. N. of Marin Ave W. side of road	Residential	Cross Slope	182'	2.4-2.9%
Y.19	Bobbi Ave	W. of Earlimart S. side of road	Residential	Cross Slope	24'	2.5-2.8%

Path of Travel:

Feature No.	Location	Direction	Type of Area	Feature	Length	Comment
Y.21	Molly Rd.	S. of Bobbi N. of Andrea E. side of road	Residential	Cross Slope	207'	2.4-3.6%
Y.23	Andrea Ave	E. of Molly Rd. W. of Diane St. N. side of road	Residential	Cross Slope	50'	2.4-3.1%

Curb Ramps:

Feature No.	Location	Direction	Type of Area	Type	Length	Comment
Y.2	Diane St/Bobbi Ave	N/E	Residential	Flare Sides	32'	**Ramp Slope:** 6.3% **Flares:** 6.2/5.3% **Landing:** None **Truncated Domes:** None **Transition:** 3.3% **Lip on AC/Concrete:** No **Grooved Border:** Yes
Y.3	Diane St/Bobbi Ave	N/W	Residential	Flare Sides	32'	**Ramp Slope:** 5.8% **Flares:** 5.6/6.3% **Landing:** None **Truncated Domes:** None **Transition:** 4.0% **Lip on AC/Concrete:** Yes **Grooved Border:** Yes
Y.8	Diane St/E. Marin Ave	N/W	Residential	Flare Sides	32'	**Ramp Slope:** 7.3% **Flares:** 6.6/6.4% **Landing:** None **Truncated Domes:** None **Transition:** 1.2% **Lip on AC/Concrete:** Yes **Grooved Border:** Yes
Y.9	Molly Rd./Marin Ave	N/E	Residential	Flare Sides	32'	**Ramp Slope:** 7.6% **Flares:** 6.8/8.2% **Landing:** None **Truncated Domes:** None **Transition:** 5.2% **Lip on AC/Concrete:** Yes **Grooved Border:** Yes
Y.12	Molly Rd./Andrea Ave	S/E	Residential	Flare Sides	42'	**Ramp Slope:** 8.1% **Flares:** 9.4/9.9% **Landing:** None **Truncated Domes:** None **Transition:** 7.5% **Lip on AC/Concrete:** Yes **Grooved Border:** Yes
Y.15	Diane St./Andrea Ave	S/W	Residential	Flare Sides	32'	**Ramp Slope:** 6.8% **Flares:** 7.8/8.2% **Landing:** None **Truncated Domes:** None **Transition:** 10.2% **Lip on AC/Concrete:** Yes **Grooved Border:** Yes
Y.17	Earlimart Ave/ Andrea Ave	N/W	Residential	Flare Sides	32'	**Ramp Slope:** 8.3% **Flares:** 7.9/8.5% **Landing:** None **Truncated Domes:** None **Transition:** 0.2% **Lip on AC/Concrete:** Yes **Grooved Border:** Yes
Y.18	Earlimart Ave/ Bobbi Ave	S/W	Residential	Flare Sides	32'	**Ramp Slope:** 7.6% **Flares:** 9.8/8.6% **Landing:** None **Truncated Domes:** None **Transition:** 2.6% **Lip on AC/Concrete:** Yes **Grooved Border:** Yes
Y.20	Molly Rd./Bobbi Ave	S/E	Residential	Flare Sides	37'	**Ramp Slope:** 7.5% **Flares:** 6.0/9.5% **Landing:** None **Truncated Domes:** None **Transition:** 9.3% **Lip on AC/Concrete:** No **Grooved Border:** Yes
Y.22	Molly Rd./Andrea Ave	S/E	Residential	Flare Sides	25'	**Ramp Slope:** 7.9% **Flares:** 7.7/6.5% **Landing:** None **Truncated Domes:** None **Transition:** 8.5% **Lip on AC/Concrete:** No **Grooved Border:** Yes

East Porterville

Overview Map

Note: No Pedestrian Right of Way Features, within the County right of way, are present outside of the following maps.

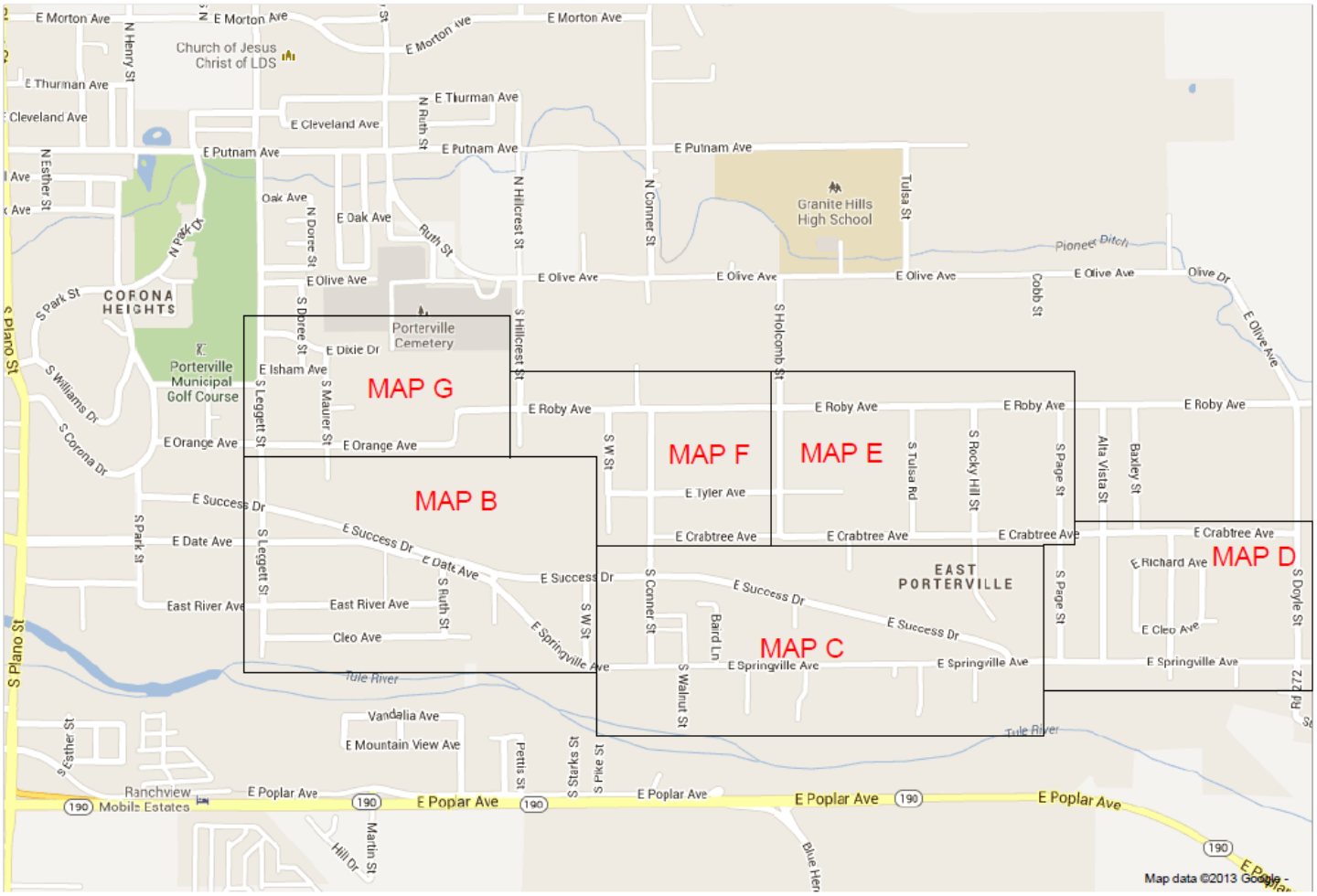

East Porterville

Map B

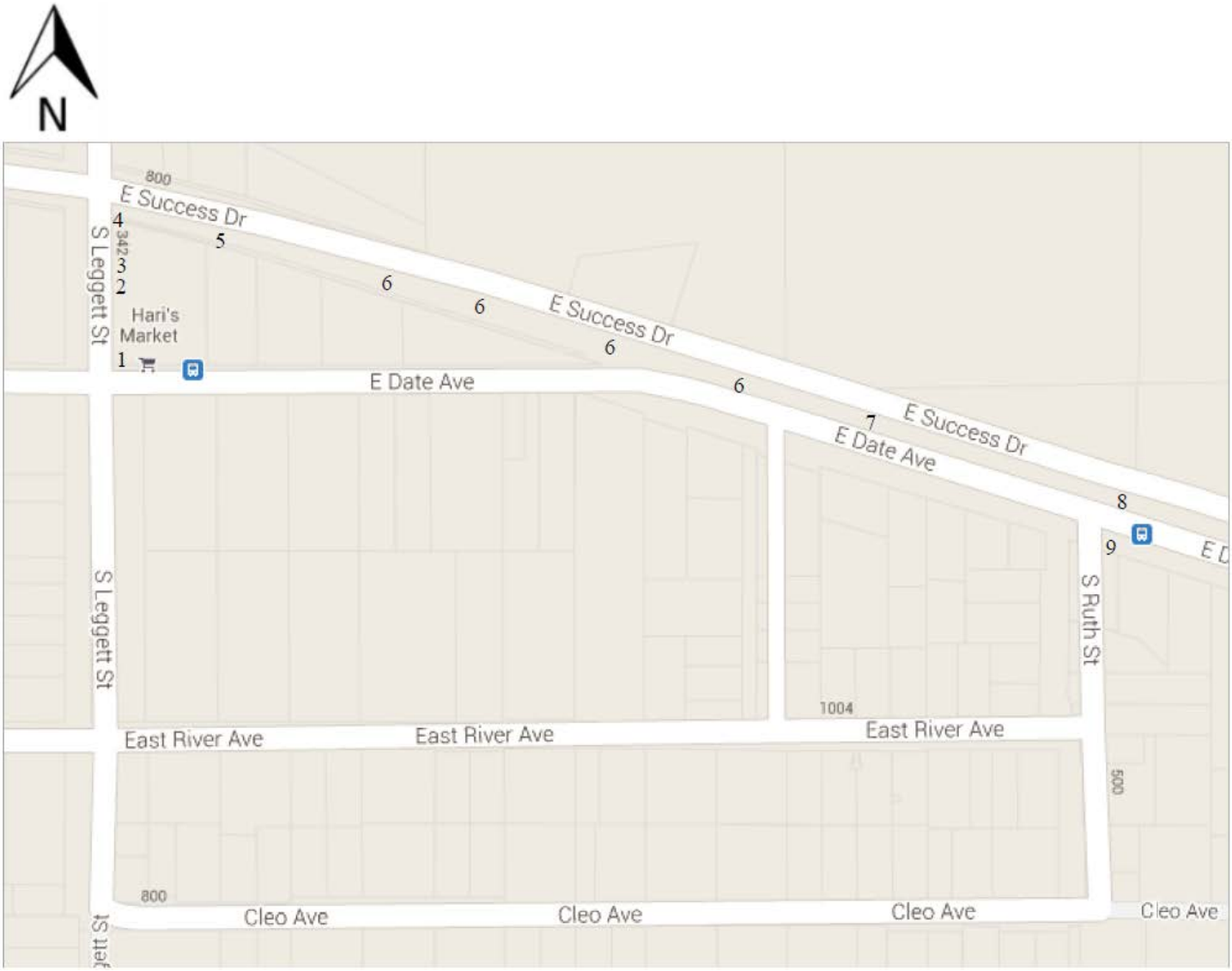

Last Updated: 07/29/2013
Community: East Porterville
Map: B

Path of Travel:

Feature No.	Location	Direction	Type of Area	Feature	Length	Comment
B.2	S. Leggett St	N. of E. Date Ave S. of E. Success Dr E. Side of Road	Commercial	Cross Slope	71'	4.9-6.1%
B.3	S. Leggett St	N. of E. Date Ave S. of E. Success Dr E. Side of Road	Commercial	Gap	170'	Gap over multiple properties
B.5	E. Success Dr	E. of S. Leggett St S. Side of Road	Commercial	Gap	310'	Gap over multiple properties
B.6	E. Success Dr	E. of S. Leggett St S. Side of Road	Commercial	Driveway	4 at 25'	Exceed max cross slope
B.7	E. Success Dr	E. of S. Leggett St S. Side of Road	Commercial	End of Sidewalk		No transition with no further access

Curb Ramps:

Feature No.	Location	Direction	Type of Area	Type	Length	Comment
B.1	S. Leggett St/ E. Date Ave	N/E	Commercial	Flared Sides	33'	**Ramp Slope:** 13.8% **Landing:** None **Truncated Domes:** None
B.4	S. Leggett St/ E. Success Dr.	S/E	Commercial	None		No Curb Ramp
B.8	S. Ruth St/ E. Date Ave	S/E	School Zone	None		No Curb Ramp
B.9	S. Ruth St/ E. Date Ave	Median between Success and Date	School Zone	None		Needs median to provide access for all pedestrians

East Porterville

Map C

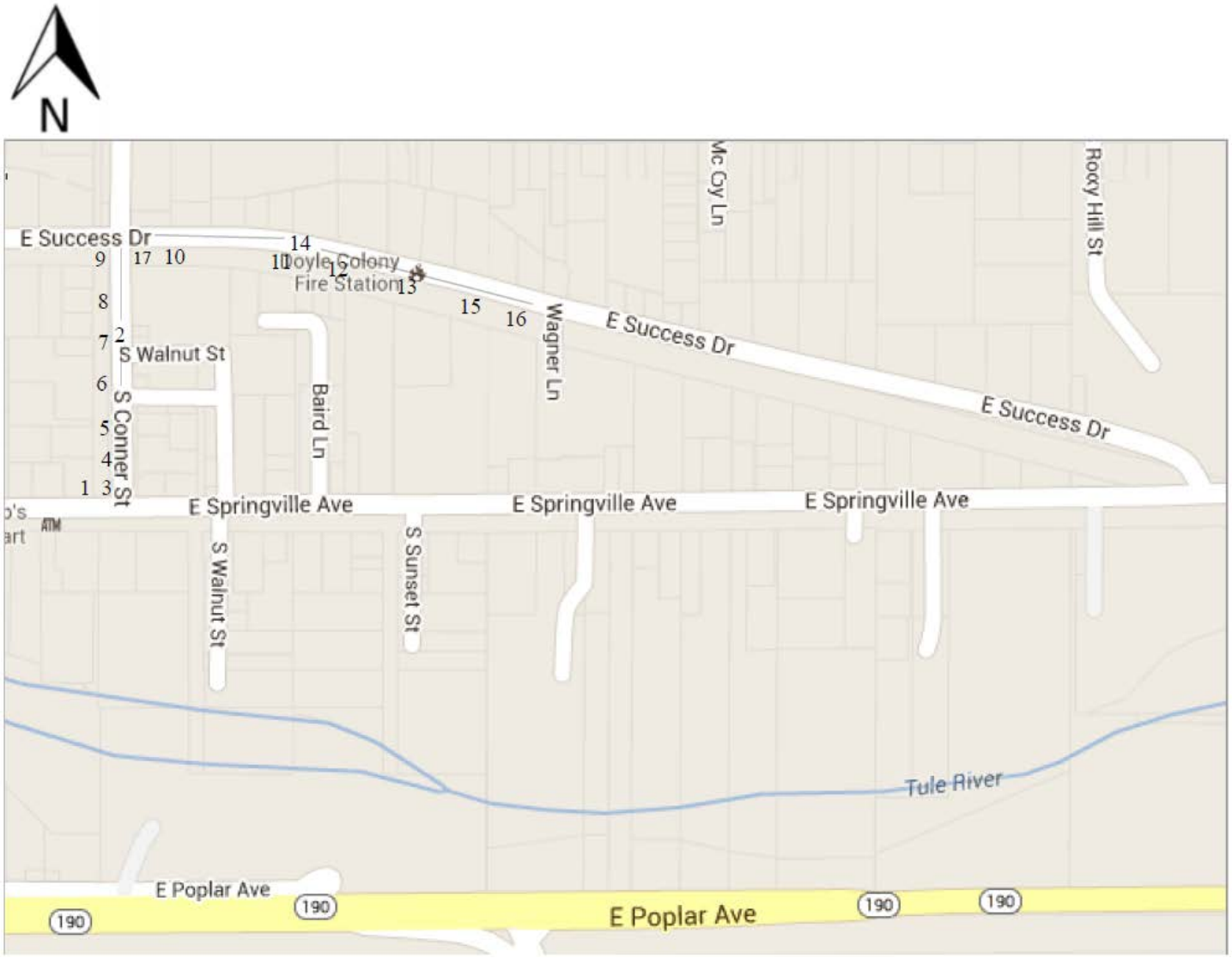

Last Updated: 07/29/2013
Community: East Porterville
Map: C

Path of Travel:

Feature No.	Location	Direction	Type of Area	Feature	Length	Comment
C.1	E. Springville	E. of S. Conner St N. Side of Road	Residential	End of Sidewalk		No transition with no further access
C.2	Conner St.	N. of Springville Ave S. of Success Ave W. Side of Road	Residential	Driveways	5 at 27'	Exceed max cross slope
C.4	S. Conner St	N. of Springville Ave S. of Success Ave W. Side of Road	Residential	Broken Sidewalk	2'	Concrete is broken at Conner
C.5	S. Conner St	N. of Springville Ave S. of Success Ave W. Side of Road	Residential	Cross Slope	56'	2.4-3.7%
C.6	S. Conner St	N. of Springville Ave S. of Success Ave W. Side of Road	Residential	Gap	50'	Gap over single property
C.7	S. Conner St	N. of Springville Ave S. of Success Ave W. Side of Road	Residential	Gap	236'	Gap over multiple properties
C.8	S. Conner St	N. of Springville Ave S. of Success Ave W. Side of Road	Residential	Gap	270'	Gap over multiple properties
C.10	E. Success Dr.	E. of S. Conner St W. of Wagner Ln S. Side of Road	Residential	Gap	367'	Gap over multiple properties
C.11	E. Success Dr.	E. of S. Conner St W. of Wagner Ln S. Side of Road	Residential	Cross Slope	146' Total	2.9-3.4%
C.12	E. Success Dr.	E. of S. Conner St W. of Wagner Ln S. Side of Road	Residential	Gap	129'	Gap over multiple properties

Path of Travel:

Feature No.	Location	Direction	Type of Area	Feature	Length	Comment
C.13	E. Success Dr.	E. of S. Conner St W. of Wagner Ln S. Side of Road	Residential	Gap	168'	Gap over multiple properties
C.14	E. Success Dr.	E. of S. Conner St W. of Wagner Ln S. Side of Road	Residential	Driveways	2 at 39'	Exceed max cross slope
C.15	E. Success Dr.	E. of S. Conner St W. of Wagner Ln S. Side of Road	Residential	Gap	138'	Gap over multiple properties
C.16	E. Success Dr.	E. of S. Conner St W. of Wagner Ln S. Side of Road	Residential	End of Sidewalk		No transition with no further access

Curb Ramps:

Feature No.	Location	Direction	Type of Area	Type	Length	Comment
C.3	S. Conner St/ E. Springville Ave	N/W	Residential	None		No Curb Ramp
C.9	S. Conner St/ E. Success Dr	S/W	Residential	None		No Curb Ramp
C.17	S. Conner St/ E. Success Dr	S/E	Residential	None		No Curb Ramp

East Porterville

Map D

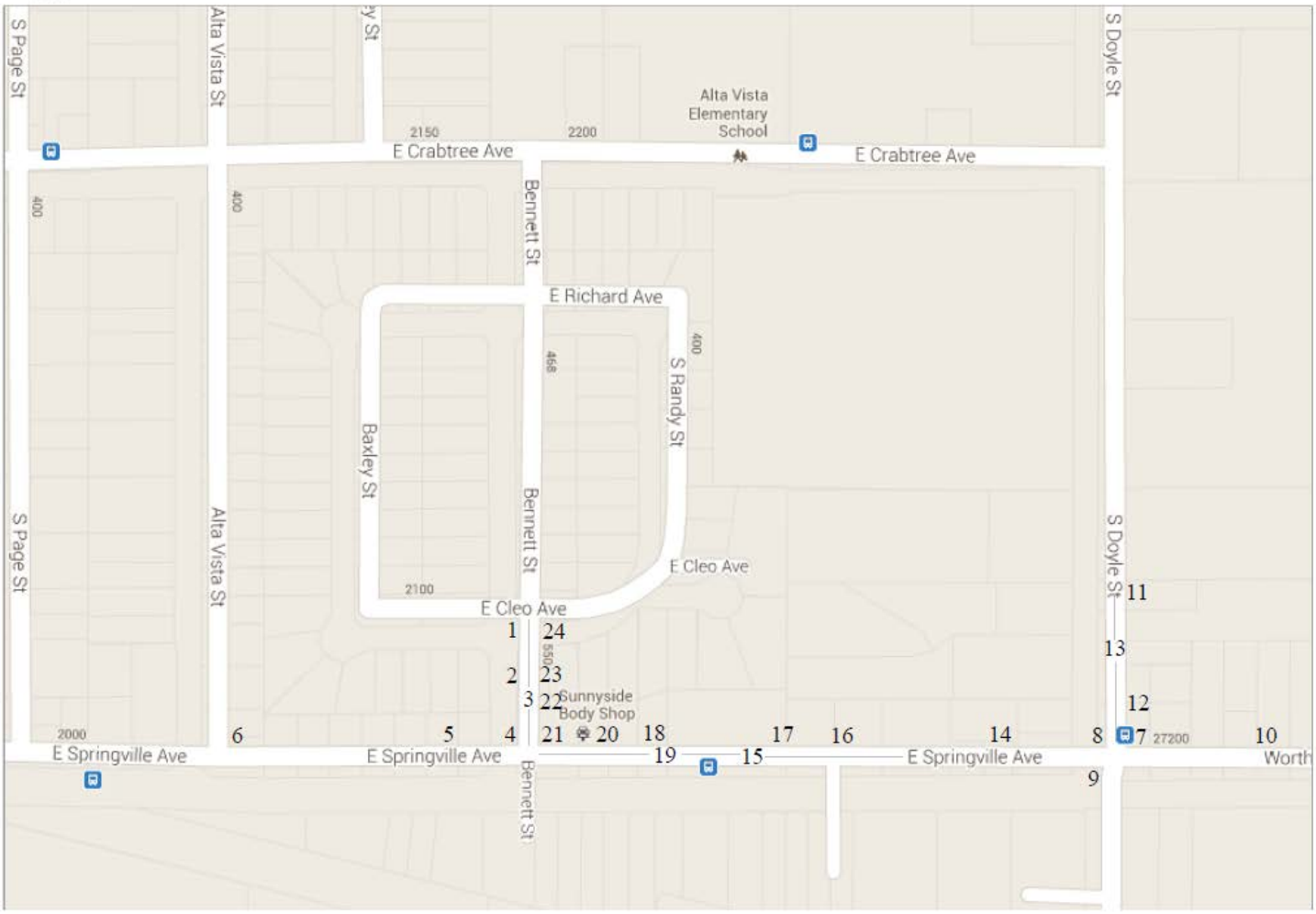

Last Updated: 07/29/2013
Community: East Porterville
Map: D

Path of Travel:

Feature No.	Location	Direction	Type of Area	Feature	Length	Comment
D.2	Bennett St	S. of Cleo Ave N. of Springville W. Side of Road	Commercial/ Residential	Obstruction	2.3'	Power Pole
D.3	Bennett St	S. of Cleo Ave N. of Springville W. Side of Road	Commercial/ Residential	Driveway	3 at 14'	Exceed max cross slope
D.5	E. Springville Ave	E. of Alta Vista St W. of Bennett St N. Side of Road	Commercial/ Residential	Gap	490'	Gap over multiple properties
D.10	E. Springville Ave	E. of S. Doyle St. N. Side of Road	Residential	End of Sidewalk		No transition with no further access
D.11	S. Doyle St.	N. of Springville Ave W. Side of Road	Residential	End of Sidewalk		No transition with no further access
D.12	S. Doyle St.	N. of Springville Ave W. Side of Road	Residential	Cross Slope	65'	3.3-4.4%
D.13	S. Doyle St.	N. of Springville Ave W. Side of Road	Residential	Driveway	2 at 18' 1 at 21'	Exceed max cross slope
D.14	E. Springville Ave	E. of Bennett St W. of Doyle St N. Side of Road	Residential/ Commercial	Gap	615'	Gap over multiple properties
D.15	E. Springville Ave	E. of Bennett St W. of Doyle St N. Side of Road	Residential/ Commercial	Driveway	2 at 42'	Exceed max cross slope
D.16	E. Springville Ave	E. of Bennett St W. of Doyle St N. Side of Road	Residential/ Commercial	Cross Slope	50'	2.7-3.5%

Path of Travel:

Feature No.	Location	Direction	Type of Area	Feature	Length	Comment
D.17	E. Springville Ave	E. of Bennett St W. of Doyle St N. Side of Road	Residential/ Commercial	Broken Sidewalk	80'	Concrete/Asphalt in poor condition includes offset
D.18	E. Springville Ave	E. of Bennett St W. of Doyle St N. Side of Road	Residential/ Commercial	Cross Slope	65'	2.8-3.7%
D.19	E. Springville Ave	E. of Bennett St W. of Doyle St N. Side of Road	Residential/ Commercial	Driveway	4 at 22'	Exceed max cross slope
D.20	E. Springville Ave	E. of Bennett St W. of Doyle St N. Side of Road	Residential/ Commercial	Cross Slope	83' Total	2.4-6.7%
D.22	Bennett St	N. of Springville Ave E. Side of Road	Residential/ Commercial	Cross Slope	98' Total	2.3-3.4%
D.23	Bennett St	N. of Springville Ave E. Side of Road	Residential/ Commercial	Gap	115'	Gap over multiple properties

Curb Ramps:

Feature No.	Location	Direction	Type of Area	Type	Length	Comment
D.1	Bennett St/ E. Cleo Ave	S/W	Residential	None		No Curb Ramp
D.4	Bennett St/ E. Springville Ave	N/W	Residential/ Commercial	Flared Sides	17'	**Ramp Slope:** 8.3% **Flares:** 7.5/11.8% **Landing:** None **Truncated Domes:** No **Transition:** 15.0% **Lip on AC/Concrete:** Yes **Grooved Border:** Yes/NC
D.6	Alta Vista St/ E. Springville Ave	S/E	Residential/ Commercial	None		No Curb Ramp
D.7	S. Doyle St/ E. Springville Ave	N/E	Residential	Flared Sides	17'	**Ramp Slope:** 10.85% **Landing:** None **Truncated Domes:** None
D.8	S. Doyle St/ E. Springville Ave	N/W	Residential	None		No Curb Ramp
D.9	S. Doyle St/ E. Springville Ave	S/E	Residential	None		No Curb Ramp
D.21	Bennett St/ E. Springville Ave	S/E	Commercial	Flared Sides	17'	**Ramp Slope:** 10.4% **Landing:** 2.3% **Truncated Domes:** None
D.24	Bennett St/ E. Cleo Ave	S/E	Residential	None		No Curb Ramp

East Porterville

Map E

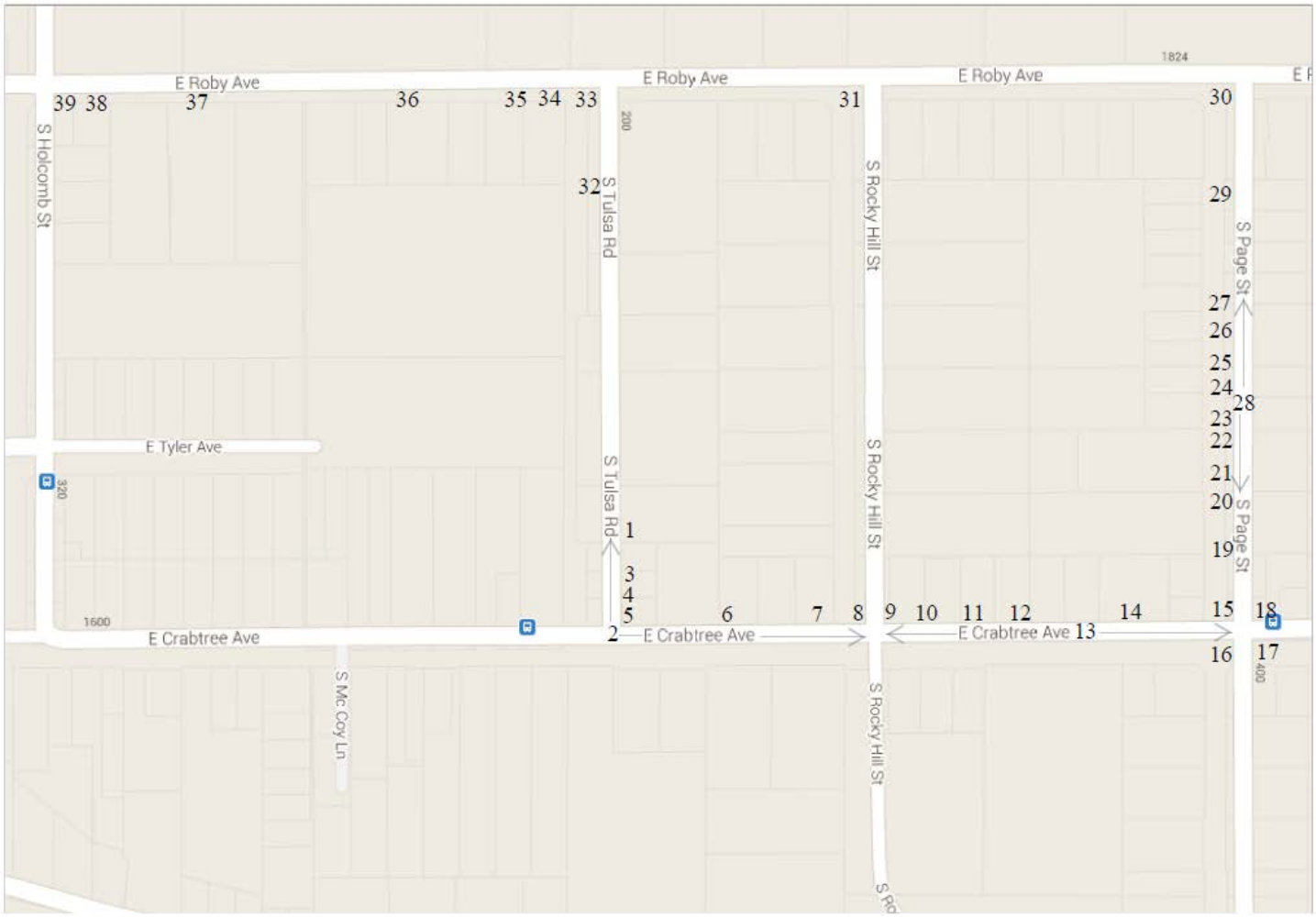

Last Updated: 07/29/2013
Community: East Porterville
Map: E

Path of Travel:

Feature No.	Location	Direction	Type of Area	Feature	Length	Comment
E.1	S. Tulsa Rd.	N. of Crabtree E. Side of Road	Residential	End of Sidewalk		No transition with no further access
E.2	S. Tulsa Rd.	N. of Crabtree E. Side of Road	Residential	Driveways	8 at 17'	Exceed max cross slope
E.3	S. Tulsa Rd.	N. of Crabtree E. Side of Road	Residential	Obstruction	1 at 2.7' 1 at 2.8	Mailbox
E.4	S. Tulsa Rd.	N. of Crabtree E. Side of Road	Residential	Offset	1/2"	Tripping Hazard
E.6	E. Crabtree Ave	E. of Tulsa Rd W. of S. Rocky Hill St N. Side of Road	Residential	Offset	1/2"	Tripping Hazard
E.7	E. Crabtree Ave	E. of Tulsa Rd W. of S. Rocky Hill St N. Side of Road	Residential	Gap	197'	Gap over multiple properties
E.10	E. Crabtree Ave	E. of Rocky Hill W. of Page St N. Side of Road	Residential	Gap	80'	Gap over multiple properties
E.11	E. Crabtree Ave	E. of Rocky Hill W. of Page St N. Side of Road	Residential	Driveways	22'	Exceed max cross slope
E.12	E. Crabtree Ave	E. of Rocky Hill W. of Page St N. Side of Road	Residential	Cross Slope	60'	2.7-3.3%
E.13	E. Crabtree Ave	E. of Rocky Hill W. of Page St N. Side of Road	Residential	Driveways	7 at 16'	Exceed max cross slope

Path of Travel:

Feature No.	Location	Direction	Type of Area	Feature	Length	Comment
E.14	E. Crabtree Ave	E. of Rocky Hill W. of Page St N. Side of Road	Residential	Gap	490'	Gap over multiple properties
E.19	S. Page St	N. of Crabtree Ave S. of Roby Ave W. Side of Road	Residential	Gap	200'	Gap over multiple properties
E.20	S. Page St	N. of Crabtree Ave S. of Roby Ave W. Side of Road	Residential	Obstruction	2 at 2.5'	Mailbox
E.21	S. Page St	N. of Crabtree Ave S. of Roby Ave W. Side of Road	Residential	Driveways	12'	Exceed max cross slope
E.22	S. Page St	N. of Crabtree Ave S. of Roby Ave W. Side of Road	Residential	Offset	1/2"	Tripping Hazard
E.23	S. Page St	N. of Crabtree Ave S. of Roby Ave W. Side of Road	Residential	Cross Slope	40'	2.4-3.6%
E.24	S. Page St	N. of Crabtree Ave S. of Roby Ave W. Side of Road	Residential	Driveways	24'	Exceed max cross slope
E.25	S. Page St	N. of Crabtree Ave S. of Roby Ave W. Side of Road	Residential	Cross Slope	25'	2.5-3.0%
E.26	S. Page St	N. of Crabtree Ave S. of Roby Ave W. Side of Road	Residential	Driveways	19'	Exceed max cross slope
E.27	S. Page St	N. of Crabtree Ave S. of Roby Ave W. Side of Road	Residential	Cross Slope	33'	2.6-3.3%
E.28	S. Page St	N. of Crabtree Ave S. of Roby Ave W. Side of Road	Residential	Driveways	2 at 22'	Exceed max cross slope

Path of Travel:

Feature No.	Location	Direction	Type of Area	Feature	Length	Comment
E.29	S. Page St	N. of Crabtree Ave S. of Roby Ave W. Side of Road	Residential	Gap	751'	Gap over multiple properties
E.32	S. Tulsa Rd.	S. of Roby Ave W. Side of Road	Residential	End of Sidewalk		No transition with no further access
E.34	E. Roby Ave	W. of Tulsa Rd E. of Holcomb St. S. Side of Road	Residential	Driveways	6 at 24'	Exceed max cross slope
E.35	E. Roby Ave	W. of Tulsa Rd E. of Holcomb St. S. Side of Road	Residential	Gap	25'	Gap over single property
E.36	E. Roby Ave	W. of Tulsa Rd E. of Holcomb St. S. Side of Road	Residential	Cross Slope	147' Total	2.8-4.8%
E.37	E. Roby Ave	W. of Tulsa Rd E. of Holcomb St. S. Side of Road	Residential	Gap	332'	Gap over multiple properties
E.38	E. Roby Ave	W. of Tulsa Rd E. of Holcomb St. S. Side of Road	Residential	Gap	67'	Gap over single property

Curb Ramps:

Feature No.	Location	Direction	Type of Area	Type	Length	Comment
E.5	S. Tulsa Rd/ E. Crabtree Ave	N/W	Residential	Flared Sides	32'	**Ramp Slope:** 11.5% **Landing:** None **Truncated Domes:** None
E.8	S. Rocky Hill St./ E. Crabtree Ave.	N/W	Residential	None		No Curb Ramp
E.9	S. Rocky Hill St./ E. Crabtree Ave.	N/E	Residential	None		No Curb Ramp
E.15	S. Page St/ E. Crabtree Ave	N/W	Residential	None		No Curb Ramp
E.16	S. Page St/ E. Crabtree Ave	S/W	Residential	Flared Sides	32'	**Ramp Slope:** 11.4% **Landing:** None **Truncated Domes:** None
E.17	S. Page St/ E. Crabtree Ave	S/E	Residential	None		No Curb Ramp
E.18	S. Page St/ E. Crabtree Ave	N/E	Residential	None		No Curb Ramp
E.30	S. Page St/ E. Roby Ave	S/E	Residential	None		No Curb Ramp
E.31	S. Rocky Hill St/ E. Roby Ave	S/E	Residential	Flared Sides	33'	**Ramp Slope:** 11.4% **Landing:** None **Truncated Domes:** None
E.33	S. Tulsa Rd/ E. Roby Ave	S/E	Residential	Flared Sides	33'	**Ramp Slope:** 11.5% **Landing:** None **Truncated Domes:** None
E.39	S. Holcomb St/ E. Roby Ave	S/W	Residential	None		No Curb Ramp

East Porterville

Map F

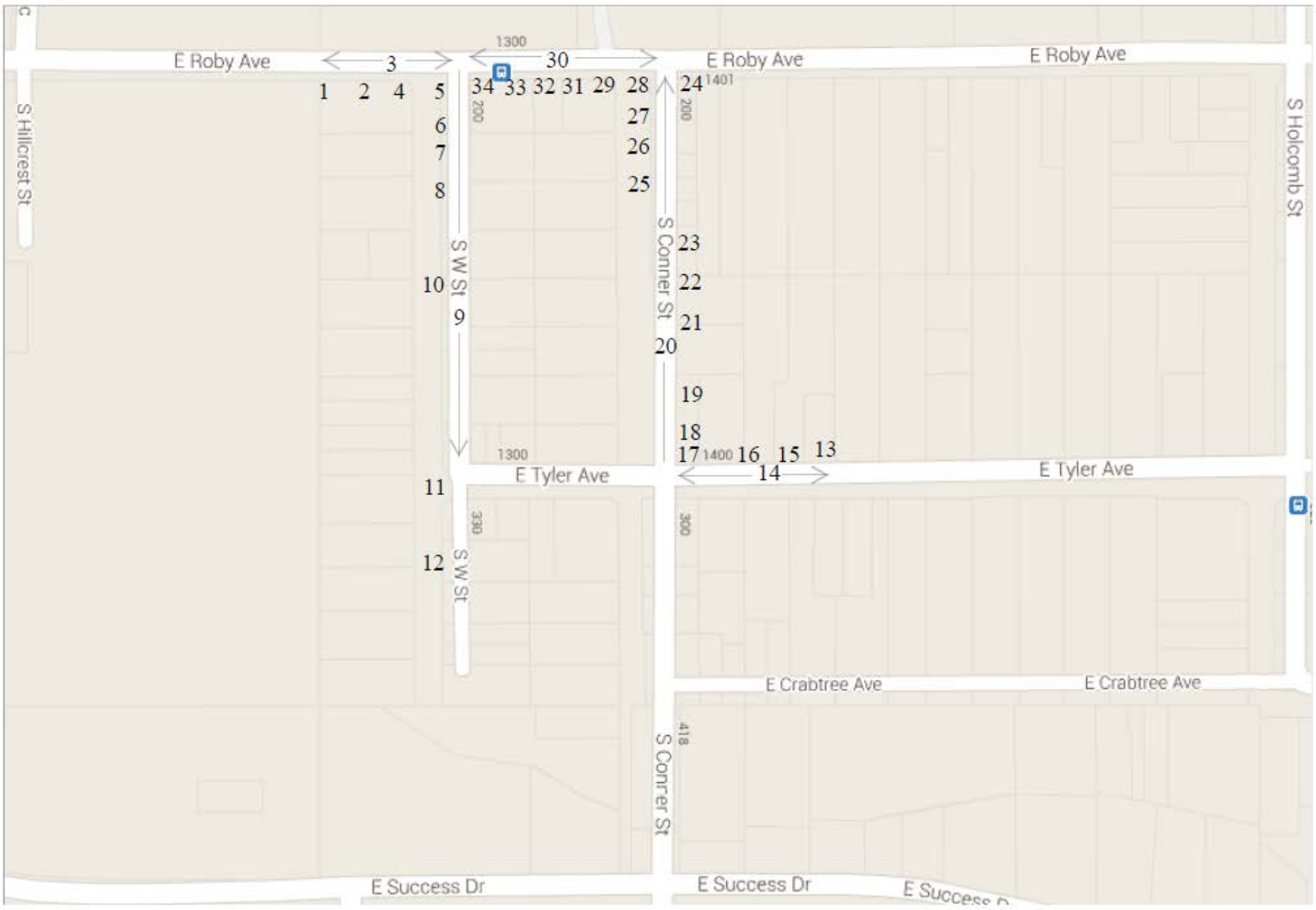

Last Updated: 07/29/2013
Community: East Porterville
Map: F

Path of Travel:

Feature No.	Location	Direction	Type of Area	Feature	Length	Comment
F.1	E. Roby Ave.	W. of W St S. Side of Road	Residential	End of Sidewalk		No transition with no further access
F.2	E. Roby Ave.	W. of W St S. Side of Road	Residential	Cross Slope	30'	3.7-4.3%
F.3	E. Roby Ave.	W. of W St S. Side of Road	Residential	Driveways	2 at 40'	Exceed max cross slope
F.4	E. Roby Ave.	W. of W St S. Side of Road	Residential	Cross Slope	123'	2.5-4.6%
F.6	S. W St.	S. of Roby Ave E. Side of Road	Residential	Cross Slope	62' Total	4.2-5.0%
F.7	S. W St.	S. of Roby Ave E. Side of Road	Residential	Obstruction	2.7'	Mailbox
F.8	S. W St.	S. of Roby Ave E. Side of Road	Residential	Gap	200'	Gap over multiple properties
F.9	S. W St.	S. of Roby Ave E. Side of Road	Residential	Driveways	4 at 22'	Exceed max cross slope
F.10	S. W St.	S. of Roby Ave E. Side of Road	Residential	Gap	400'	Gap over multiple properties
F.11	S. W St.	S. of Roby Ave E. Side of Road	Residential	Obstruction	2 at 2.5'	Mailbox
F.12	S. W St.	S. of Roby Ave E. Side of Road	Residential	Cross Slope	20'	2.5-4.1%
F.13	E. Tyler Ave.	E. of Conner St. N. Side of Road	Residential	End of Sidewalk		No transition with no further access

Path of Travel:

Feature No.	Location	Direction	Type of Area	Feature	Length	Comment
F.14	E. Tyler Ave.	E. of Conner St. N. Side of Road	Residential	Driveways	1 at 12' 2 at 17' 1 at 22'	Exceed max cross slope
F.15	E. Tyler Ave.	E. of Conner St. N. Side of Road	Residential	Cross Slope	70'	2.7-4.7%
F.16	E. Tyler Ave.	E. of Conner St. N. Side of Road	Residential	Offset	1/2"	Tripping Hazard
F.18	S. Conner St	N. of Tyler Ave S. of Roby Ave E. Side of Road	Residential	Offset	1/2"	Tripping Hazard
F.19	S. Conner St	N. of Tyler Ave S. of Roby Ave E. Side of Road	Residential	Cross Slope	180' Total	2.3-4.2%
F.20	S. Conner St	N. of Tyler Ave S. of Roby Ave E. Side of Road	Residential	Driveways	4 at 17'	Exceed max cross slope
F.21	S. Conner St	N. of Tyler Ave S. of Roby Ave E. Side of Road	Residential	Obstruction	2.7'	Mailbox
F.22	S. Conner St	N. of Tyler Ave S. of Roby Ave E. Side of Road	Residential	Driveways	20'	Exceed max cross slope
F.23	S. Conner St	N. of Tyler Ave S. of Roby Ave E. Side of Road	Residential	Gap	245'	Gap over multiple properties
F.25	S. Conner St	N. of Tyler Ave S. of Roby Ave W. Side of Road	Residential	End of Sidewalk		No transition with no further access
F.26	S. Conner St	N. of Tyler Ave S. of Roby Ave W. Side of Road	Residential	Offset	1/2"	Tripping Hazard
F.27	S. Conner St	N. of Tyler Ave S. of Roby Ave W. Side of Road	Residential	Cross Slope	80'	2.4-3.4%

Path of Travel:

Feature No.	Location	Direction	Type of Area	Feature	Length	Comment
F.29	E. Roby Ave.	E. of W St W. of Conner St. S. Side of Road	Residential	Cross Slope	32'	2.7-3.3%
F.30	E. Roby Ave.	E. of W St W. of Conner St. S. Side of Road	Residential	Driveways	3 at 22' 1 at 17'	Exceed max cross slope
F.31	E. Roby Ave.	E. of W St W. of Conner St. S. Side of Road	Residential	Cross Slope	34'	2.6-3.6%
F.32	E. Roby Ave.	E. of W St W. of Conner St. S. Side of Road	Residential	Cross Slope	70'	2.6-5.9%
F.33	E. Roby Ave.	E. of W St W. of Conner St. S. Side of Road	Residential	Gap	65'	Gap over single property

Curb Ramps:

Feature No.	Location	Direction	Type of Area	Type	Length	Comment
F.5	S. W St/ E. Roby Ave	S/W	Residential	None		No Curb Ramp
F.17	S. Conner St/ E. Tyler Ave	N/E	Residential	Flared Sides	33'	**Ramp Slope:** 9.8% **Landing:** None **Truncated Domes:** None
F.24	S. Conner St/ E. Roby Ave	S/E	Residential	None		No Curb Ramp
F.28	S. Conner St/ E. Roby Ave	S/W	Residential	Flared Sides	32'	**Ramp Slope:** 7.7% **Flares:** 7.9/9.2% **Landing:** None **Truncated Domes:** No **Transition:** 9.4% **Lip on AC/Concrete:** Yes **Grooved Border:** Yes
F.34	S. W St/ E. Roby Ave	S/E	Residential	None		No Curb Ramp

East Porterville

Map G

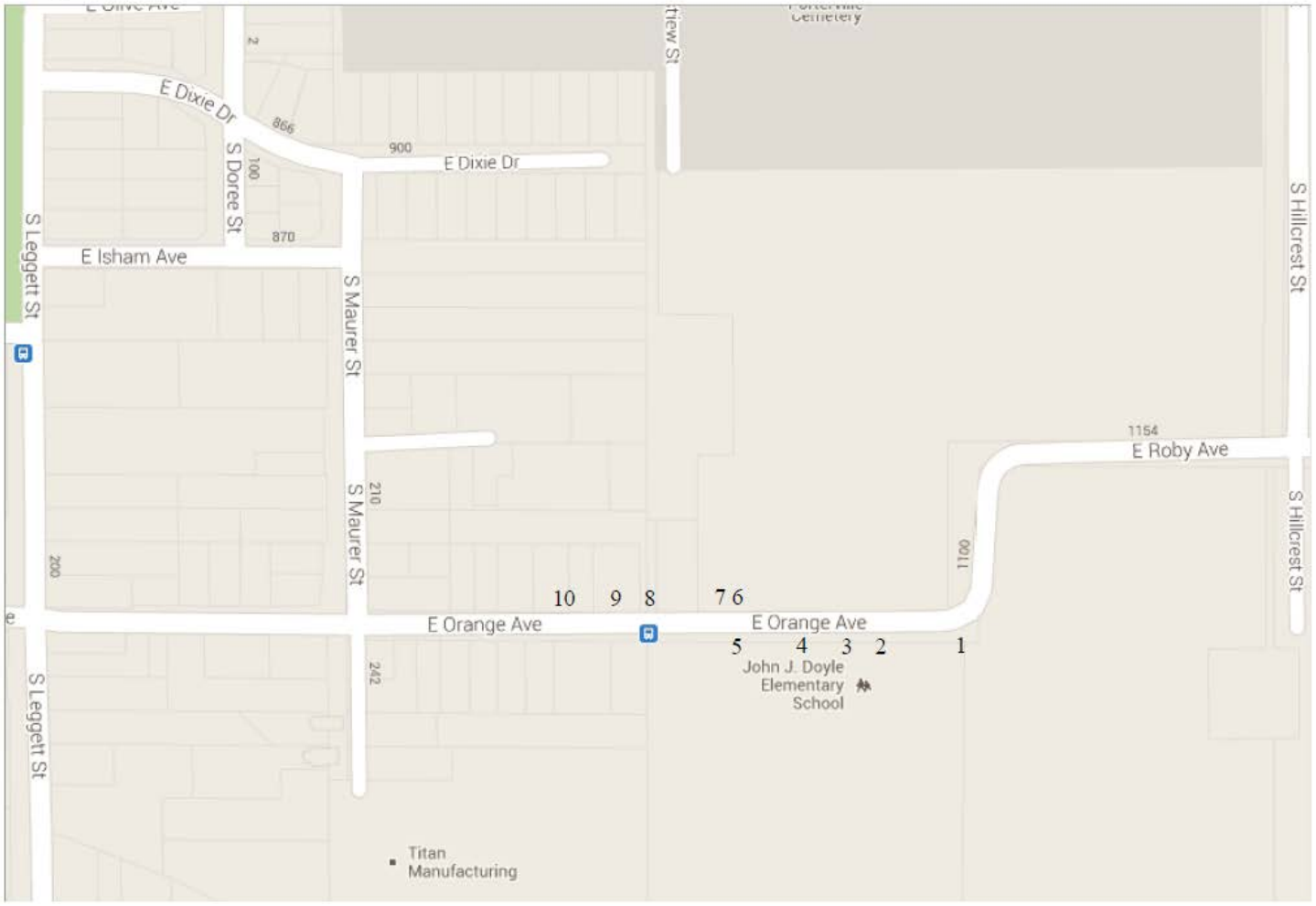

Last Updated: 07/29/2013
Community: East Porterville
Map: G

Path of Travel:

Feature No.	Location	Direction	Type of Area	Feature	Length	Comment
G.2	E. Orange Ave	E. of Maurer St S. Side of Road	School Zone	Broken Sidewalk	6'	Concrete in poor condition
G.3	E. Orange Ave	E. of Maurer St S. Side of Road	School Zone	Obstruction	2.5'	Pole
G.4	E. Orange Ave	E. of Maurer St S. Side of Road	School Zone	Driveways	20'	Exceed max cross slope
G.7	E. Orange Ave	E. of Maurer St N. Side of Road	School Zone	Gap	20'	Gap over single property
G.8	E. Orange Ave	E. of Maurer St N. Side of Road	School Zone	Driveways	38' 20' 2 at 17'	Exceed max cross slope
G.9	E. Orange Ave	E. of Maurer St N. Side of Road	School Zone	Cross Slope	97' Total	3.0-4.3%
G.10	E. Orange Ave	E. of Maurer St N. Side of Road	School Zone	End of Sidewalk		No transition with no further access

Curb Ramps:

Feature No.	Location	Direction	Type of Area	Type	Length	Comment
G.1	E. Orange Ave	E. of Maurer St S. Side of Road	School Zone	Ramp		Transition Slope of 9.9%
G.5	E. Orange Ave.	E. of Maurer St S. Side of Road	School Zone	None		No Ramp for crosswalk
G.6	E. Orange Ave.	E. of Maurer St N. Side of Road	School Zone	None		No Ramp for crosswalk

Goshen

Overview Map

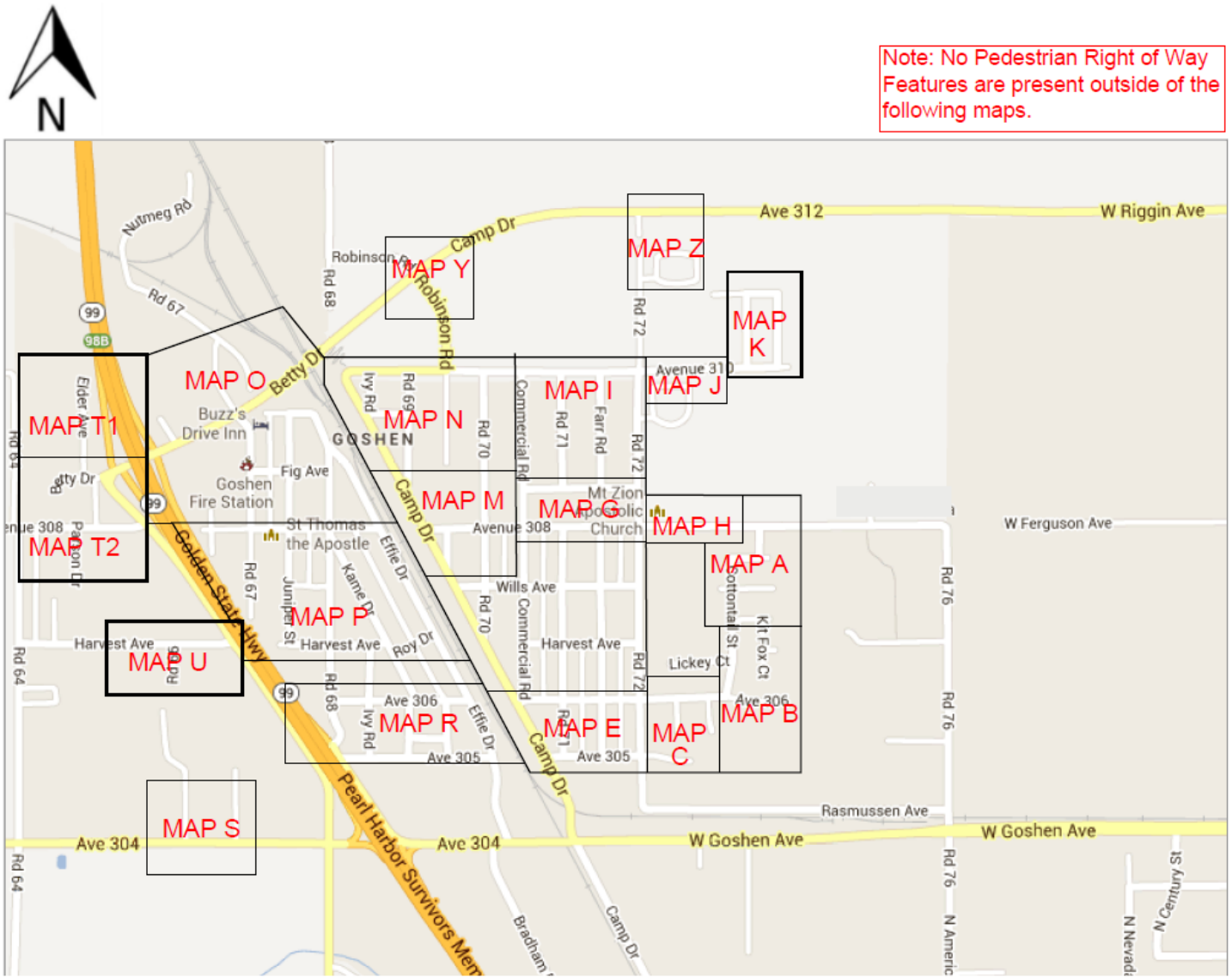

Goshen

Map A

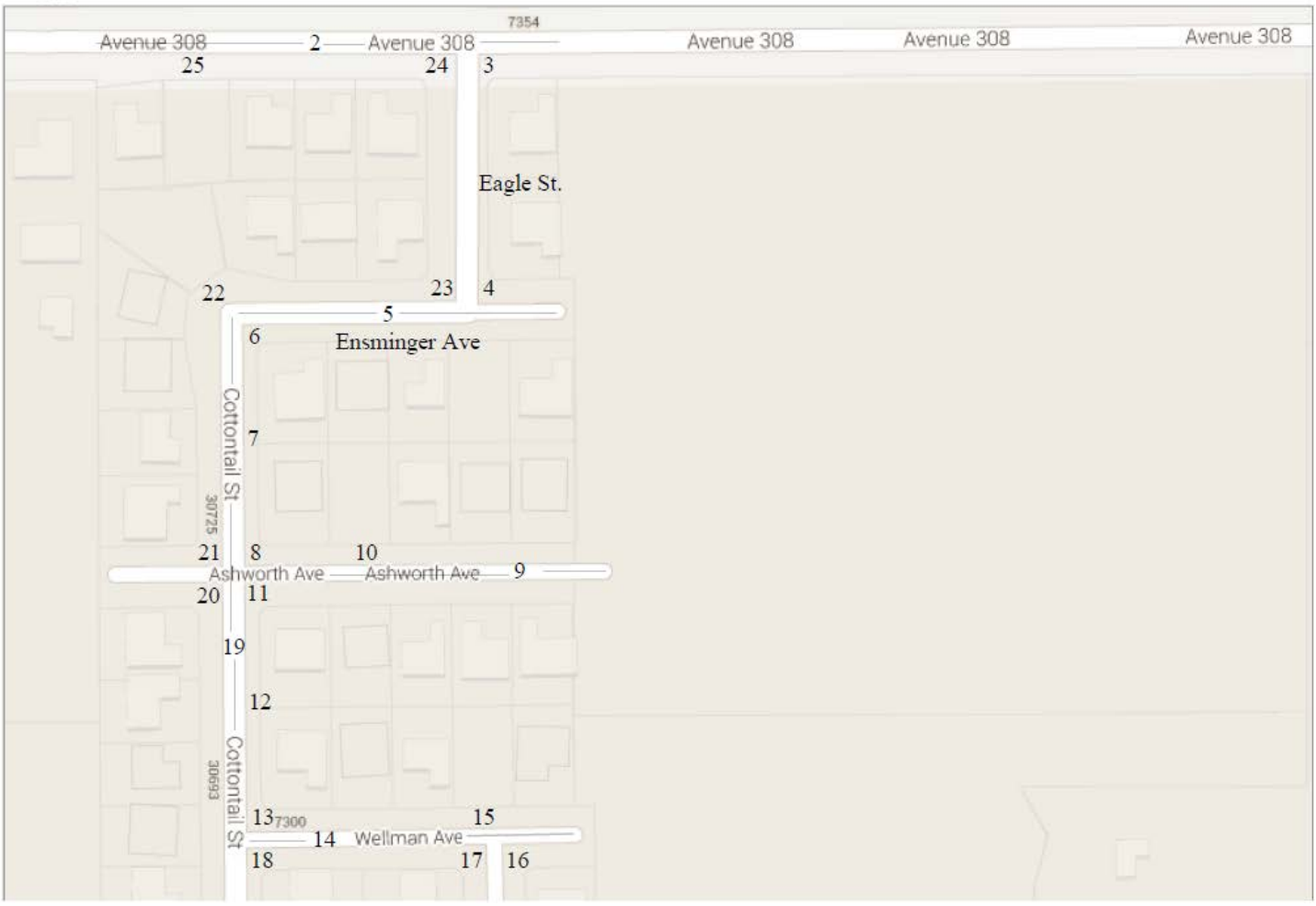
N
7354
Avenue 308
Avenue 308
Avenue 308
Avenue 308
Avenue 308
2
25
24
3
Eagle St.
22
23
4
5
6
Ensminger Ave
Cottontail St
30725
7
21
8
10
Ashworth Ave
Ashworth Ave
9
20
11
19
12
Cottontail St
30693
13
7300
15
14
Wellman Ave
18
17
16

Last Updated: 08/05/2013
Community: Goshen
Map: A

Path of Travel:

Feature No.	Location	Direction	Type of Area	Feature	Length	Comment
A.2	Ave 308	E. and W. of Eagle St. S. side of road	Residential	Driveway	5 at 22'	Driveways exceed max cross slope
A.5	Ensminger Ave	E. Cottontail St. W. of Dead End Both Sides of Road	Residential	Driveway	9 at 22'	Driveways exceed max cross slope
A.7	Cottontail St	S. of Ensminger N. of Ashworth E. Side of Road	Residential	Sidewalk	100'	3.4%
A.9	Ashworth Ave.	W. and E. of Cottontail Both Sides of Road	Residential	Driveway	9 at 22'	Driveways exceed max cross slope
A.10	Ashworth Ave.	E. of Cottontail St. N. Side of Road	Residential	Gap	63'	Empty Lot
A.12	Cottontail St.	S. of Ashworth N. of Wellman Ave E. Side of Road	Residential	Cross Slope	75'	2.5-3.5%
A.14	Wellman Ave	E. of Cottontail St. N. and S. Side of Road	Residential	Driveway	5 at 22'	Driveways exceed max cross slope
A.15	Wellman Ave	E. of Cottontail St. N. Side of Road	Residential	Gap	62'	Empty Lot
A.19	Cottontail St	N. of Wellman Ave S. of Ensminger Ave W. Side of Road	Residential	Driveway	8 at 22'	Driveways exceed max cross slope
A.22	Cottontail St	N. of Ashworth Ave S. of Ensminger Ave N. Side of Road	Residential	Gap	34'	Empty Lot
A.25	Ave 308	W. of Eagle St. S. Side of Road	Residential	Gap	60'	Empty Lot

Curb Ramps:

Feature No.	Location	Direction	Type of Area	Type	Length	Comment
A.3	Ave 308/ Eagle Ave.	S/E	Residential	Flared Sides	19'	**Ramp Slope:** 10.4% **Landing:** None **Truncated Domes:** None
A.4	Eagle Ave./ Ensminger	N/E	Residential	Flared Sides	19'	**Ramp Slope:** 10.3% **Landing:** None **Truncated Domes:** None
A.6	Ensminger/Cottontail ST	S/E	Residential	Flared Sides	19'	**Ramp Slope:** 7.7% **Flares:** 8.4/5.0% **Landing:** None **Truncated Domes:** None **Transition:** 8.5% **Lip on AC/Concrete:** yes **Grooved Border:** Yes
A.8	Cottontail/Ashworth	N/E	Residential	Flared Sides	19'	**Ramp Slope:** 8.7% **Landing:** None **Truncated Domes:** None
A.11	Cottontail/Ashworth	S/E	Residential	Flared Sides	19'	**Ramp Slope:** 7.2% **Flares:** 5.0/7.3% **Landing:** None **Truncated Domes:** None **Transition:** 8.5% **Lip on AC/Concrete:** yes **Grooved Border:** Yes
A.13	Cottontail/Wellman	N/E	Residential	Flared Sides	19'	**Ramp Slope:** 9.5% **Landing:** None **Truncated Domes:** None
A.16	Wellman/Kit Fox	S/E	Residential	Flared Sides	19'	**Ramp Slope:** 8.9% **Landing:** None **Truncated Domes:** None
A.17	Wellman/Kit Fox	S/W	Residential	Flared Sides	19'	**Ramp Slope:** 8.3% **Flares:** 4.7/4.1% **Landing:** None **Truncated Domes:** None **Transition:** 8.9% **Lip on AC/Concrete:** yes **Grooved Border:** Yes
A.18	Cottontail/Wellman	S/E	Residential	Flared Sides	19'	**Ramp Slope:** 9.7% **Landing:** None **Truncated Domes:** None
A.20	Cottontail/Ashworth	S/W	Residential	Flared Sides	19'	**Ramp Slope:** 10.0% **Landing:** None **Truncated Domes:** None
A.21	Cottontail/Ashworth	N/W	Residential	Flared Sides	19'	**Ramp Slope:** 10.1% **Landing:** None **Truncated Domes:** None
A.23	Eagle Ave./ Ensminger	N/W	Residential	Flared Sides	19'	**Ramp Slope:** 8.1% **Flares:** 9.3/6.1% **Landing:** None **Truncated Domes:** None **Transition:** 8.0% **Lip on AC/Concrete:** No **Grooved Border:** Yes
A.24	Ave 308/ Eagle Ave.	S/W	Residential	Flared Sides	19'	**Ramp Slope:** 9.1% **Landing:** None **Truncated Domes:** None

Goshen

Map B

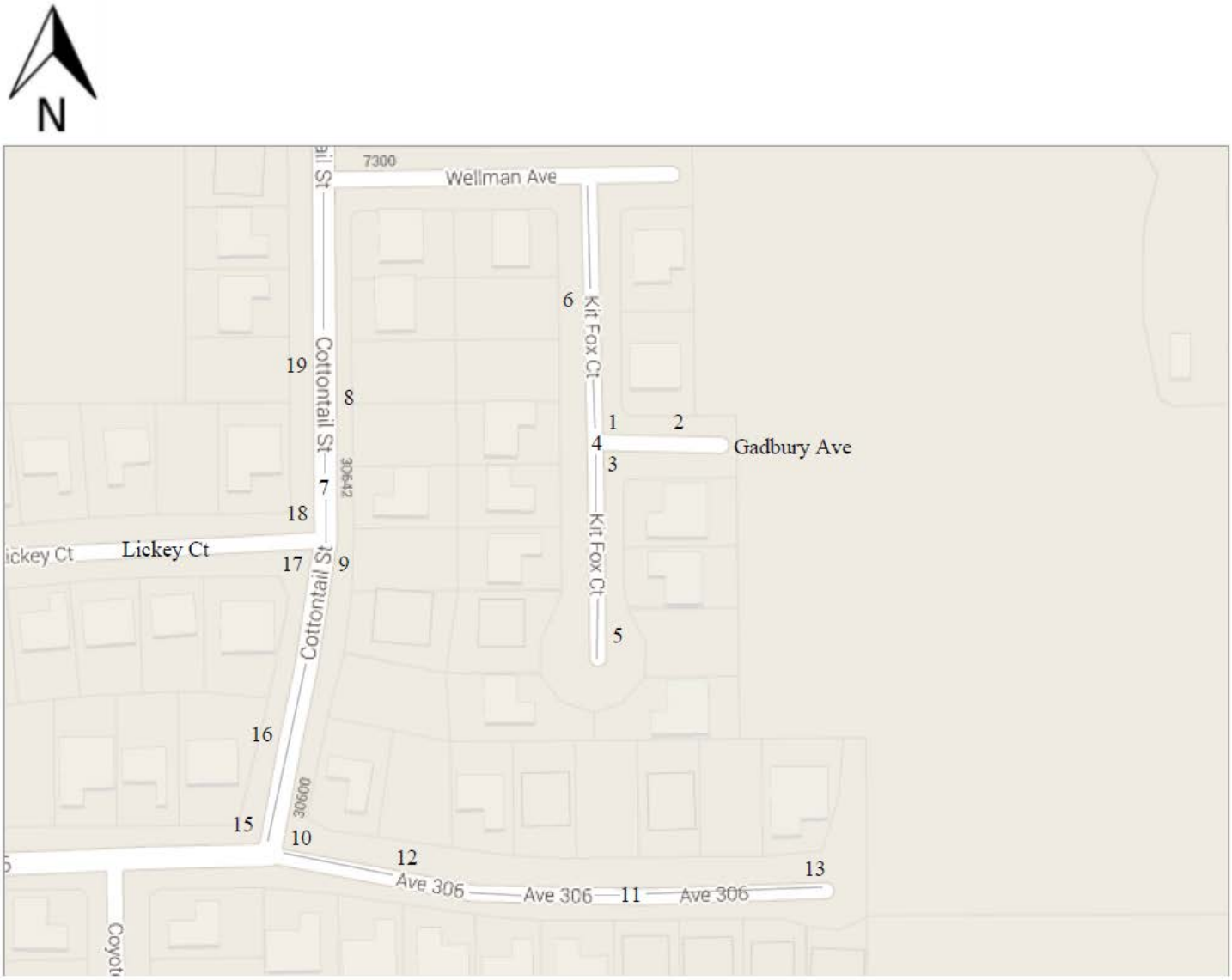
N
7300
Wellman Ave
Kit Fox Ct
Cottontail St
Gadbury Ave
Lickey Ct
Ave 306
Ave 306
Ave 306
30642
30600
1
2
3
4
5
6
7
8
9
10
11
12
13
15
16
17
18
19

Last Updated:	08/05/2013
Community:	Goshen
Map:	B

Path of Travel:

Feature No.	Location	Direction	Type of Area	Feature	Length	Comment
B.2	Gadbury Ave	E. of Kit Fox Ct N. Side of Road	Residential	Driveway	1 at 22'	Driveways exceed max cross slope
B.4	Kit Fox Ct.	S. of Wellman Ave Both Sides of Road	Residential	Driveway	10 at 22'	Driveways exceed max cross slope
B.5	Kit Fox Ct.	S. of Gadbury Ave	Residential	Gap	57'	Empty Lot
B.6	Kit Fox Ct.	S. of Wellman Ave N. of Gadbury Ave W. Side of Road	Residential	Gap	60'	Empty Lot
B.7	Cottontail St	N. of Ave 306 S. of Wellman Ave Both Sides of Road	Residential	Driveway	7 at 22'	Driveways exceed max cross slope
B.8	Cottontail St	N. of Lickey Ct S. of Wellman Ave E. Side of Road	Residential	Gap	122'	Empty Lot
B.9	Cottontail St	N. of Ave 306 S. of Lickey Ct E. Side of Road	Residential	Gap	58'	Empty Lot
B.11	Ave 306	E. of Cottontail St. Both Sides of Road	Residential	Driveway	16 at 22'	Driveways exceed max cross slope
B.12	Ave 306	E. of Cottontail St. W. of Dead End N. Side of Road	Residential	Gap	73'	Empty Lot

Path of Travel:

Feature No.	Location	Direction	Type of Area	Feature	Length	Comment
B.16	Cottontail St	N of Ave 306 S of Lickey Ct W. Side of Road	Residential	Sidewalk	120'	3.30%
B.19	Cottontail St	N. of Ave 306 S. of Wellman Ave W. Side of Road	Residential	Gap in sidewalk	57'	Empty Lot

Curb Ramps:

Feature No.	Location	Direction	Type of Area	Type	Length	Comment
B.1	Kit Fox Ct./Gadbury	N/E	Residential	Flared Sides	19'	**Ramp Slope:** 8.0% **Flares:** 10/4.4% **Landing:** None **Truncated Domes:** None **Transition:** 7.7% **Lip on AC/Concrete:** No **Grooved Border:** Yes
B.3	Kit Fox Ct./Gadbury	S/E	Residential	Flared Sides	19'	**Ramp Slope:** 8.7% **Landing:** None **Truncated Domes:** None
B.10	Cottontail/ Ave 306	N/E	Residential	Flared Sides	19'	**Ramp Slope:** 11.1% **Landing:** None **Truncated Domes:** None
B.13	Ave 306/ W. of Dead End	N/W	Residential	Flared Sides	19'	**Ramp Slope:** 8.2% **Flares:** 7.7/4.5% **Landing:** None **Truncated Domes:** None **Transition:** 7.2% **Lip on AC/Concrete:** yes **Grooved Border:** Yes
B.15	Cottontail/ Ave 306	N/W	Residential	Flared Sides	19'	**Ramp Slope:** 10.3% **Landing:** None **Truncated Domes:** None
B.17	Cottontail/ Lickey	S/W	Residential	Flared Sides	19'	**Ramp Slope:** 8.7% **Landing:** None **Truncated Domes:** None
B.18	Cottontail/ Lickey	N/W	Residential	Flared Sides	19'	**Ramp Slope:** 7.3% **Flares:** 7.7/4.5% **Landing:** None **Truncated Domes:** None **Transition:** 7.8% **Lip on AC/Concrete:** yes **Grooved Border:** Yes

Goshen

Map C

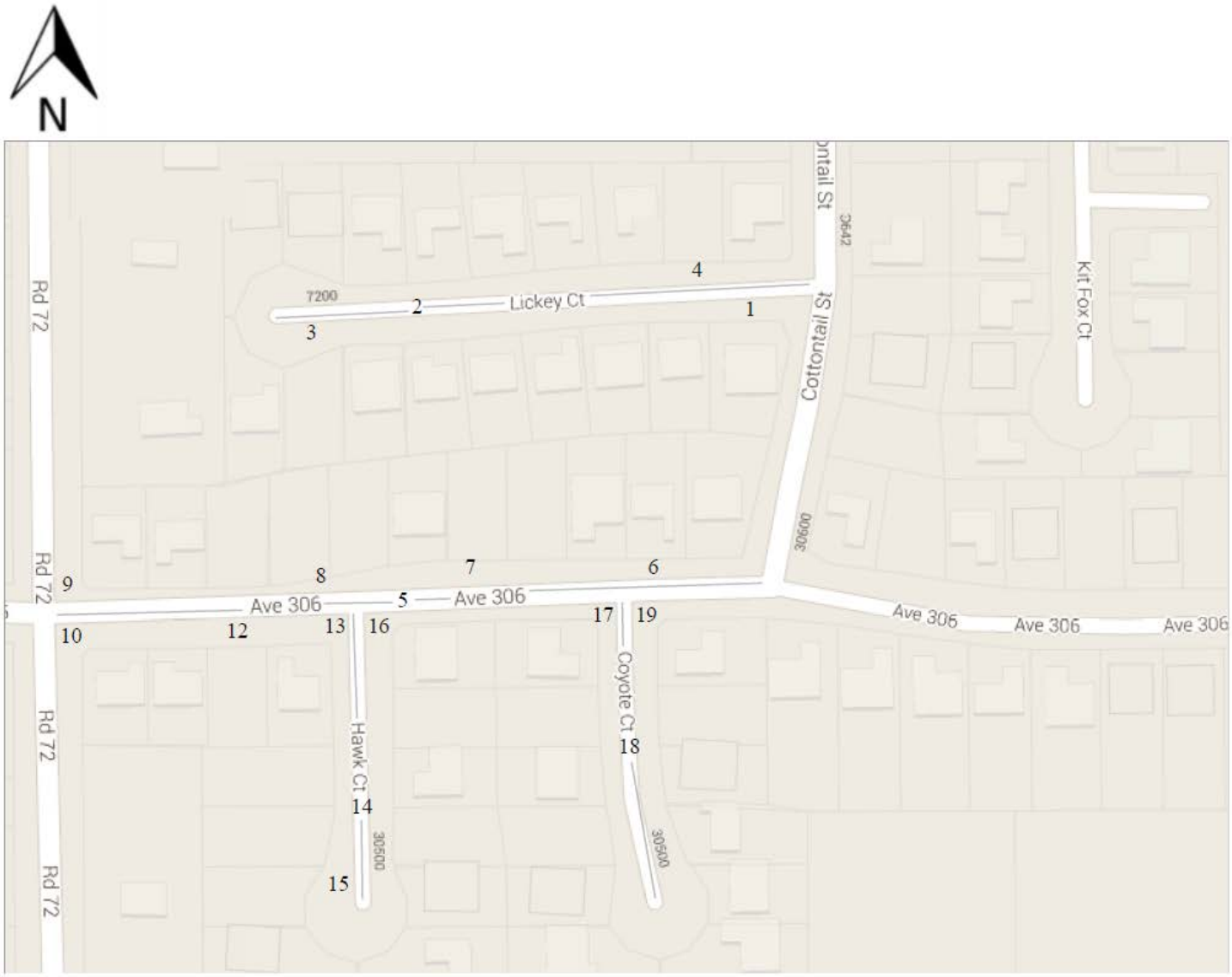
N
Rd 72
Rd 72
Rd 72
Rd 72
7200
Lickey Ct
Cottontail St
Kit Fox Ct
30600
Ave 306
Ave 306
Ave 306
Ave 306
Ave 306
Hawk Ct
Coyote Ct
30500
30500
1
2
3
4
5
6
7
8
9
10
12
13
14
15
16
17
18
19

Last Updated:	08/05/2013
Community:	Goshen
Map:	C

Path of Travel:

Feature No.	Location	Direction	Type of Area	Feature	Length	Comment
C.1	Lickey Ct.	W. of Cottontail St. S. Side of Road	Residential	Driveway	1 at 22'	Driveways exceed max cross slope. Has landing but slope is 3.7%
C.2	Lickey Ct.	W. of Cottontail St. Both Sides of Road	Residential	Driveway	15 at 22'	Driveways exceed max cross slope
C.3	Lickey Ct.	W. of Cottontail St. S. Side of Road	Residential	Gap	67'	Empty Lot
C.4	Lickey Ct.	W. of Cottontail St. N. Side of Road	Residential	Gap	60'	Empty Lot
C.5	Ave 306	E. of Rd. 72 W. of Cottontail St. Both Sides of Road	Residential	Driveway	10 at 22'	Driveways exceed max cross slope
C.6	Ave 306	E. of Coyote Ct W. of Cottontail St. N. Side of Road	Residential	Driveway	1 at 22'	Driveways exceed max cross slope
C.7	Ave 306	E. of Hawk Ct W. of Coyote Ct. N. Side of Road	Residential	Gap	50'	Empty Lot
C.8	Ave 306	E. of Rd 72 N. Side of Road	Residential	Gap	127'	Empty Lot
C.12	Rd 72	E. of Rd 72 W. of Hawk Ct S. Side of Road	Residential	Gap	57'	Empty Lot
C.14	Hawk Ct.	S. of Ave 306 Both Sides of Road	Residential	Driveway	9 at 22'	Driveways exceed max cross slope

Path of Travel:

Feature No.	Location	Direction	Type of Area	Feature	Length	Comment
C.15	Hawk Ct.	S. of Ave 306 W. Side of Road	Residential	Gap	64'	Empty Lot
C.18	Coyote Ct.	S. of Ave 306 Both Sides of road	Residential	Driveway	12 at 22'	Driveways exceed max cross slope

Curb Ramps:

Feature No.	Location	Direction	Type of Area	Type	Length	Comment
C.9	Rd. 72/ Ave 306	N/E	Residential	Flared Sides	19'	**Ramp Slope:** 9.2% **Landing:** None **Truncated Domes:** None
C.10	Rd. 72/ Ave 306	S/E	Residential	Flared Sides	19'	**Ramp Slope:** 8.6% **Landing:** None **Truncated Domes:** None
C.13	Hawk Ct./ Ave 306	S/W	Residential	Flared Sides	19'	**Ramp Slope:** 10.0% **Landing:** None **Truncated Domes:** None
C.16	Hawk Ct./ Ave 306	S/E	Residential	Flared Sides	19'	**Ramp Slope:** 10.2% **Landing:** None **Truncated Domes:** None
C.17	Coyote Ct./ Ave 306	S/W	Residential	Flared Sides	19'	**Ramp Slope:** 10.2% **Landing:** None **Truncated Domes:** None
C.19	Coyote Ct./ Ave 306	S/E	Residential	Flared Sides	19'	**Ramp Slope:** 11.0% **Landing:** None **Truncated Domes:** None

Goshen

Map E

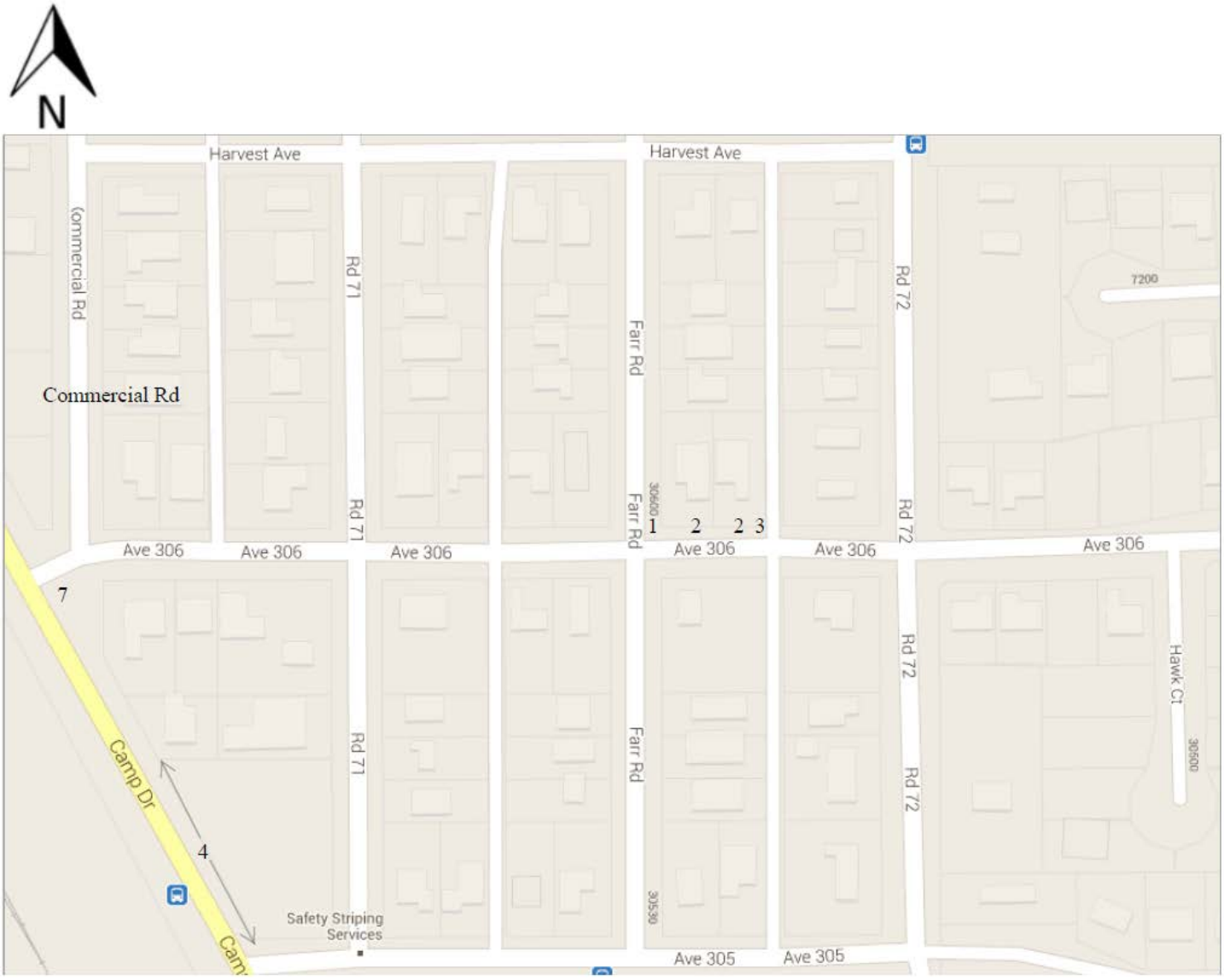
N
Harvest Ave
Harvest Ave
Commercial Rd
Commercial Rd
Rd 71
Rd 71
Rd 71
Farr Rd
Farr Rd
Rd 72
Rd 72
Rd 72
7200
30600
1
2
2
3
Ave 306
Ave 306
Ave 306
Ave 306
Ave 306
Ave 306
7
Camp Dr
4
Safety Striping Services
Hawk Ct
30500
30530
Ave 305
Ave 305

Last Updated: 08/05/2013
Community: Goshen
Map: E

Path of Travel:

Feature No.	Location	Direction	Type of Area	Feature	Length	Comment
E.2	Ave 306	E. of Farr Rd. W. of Rd. 72 N. Side of Road	Residential	Driveway	1 at 31' 1 at 20'	Driveways exceed max cross slope
E.3	Ave. 306	E. of Farr Rd. W. of Rd. 72 N. Side of Road	Residential	End of Sidewalk		No transition with no further access
E.4	Camp Dr	N. of Ave 305 S. of Ave 306 E. Side of Road	Residential	Cross Slope	230'	Asphalt Path of 3-6.7%

Curb Ramps:

Feature No.	Location	Direction	Type of Area	Type	Length	Comment
E.1	Farr Rd./ Ave 306	N/E	Residential	Flared Sides	19'	**Ramp Slope:** 11.9% **Landing:** None **Truncated Domes:** None
E.7	Camp Dr./ Ave 306	S/E	Residential	Dip Down	19'	**Ramp Slope:** 7.3% **Flares:** None **Landing:** 2% **Truncated Domes:** Yes **Transition:** 8.6% **Lip on AC/Concrete:** no **Grooved Border:** Yes

Goshen

Map G

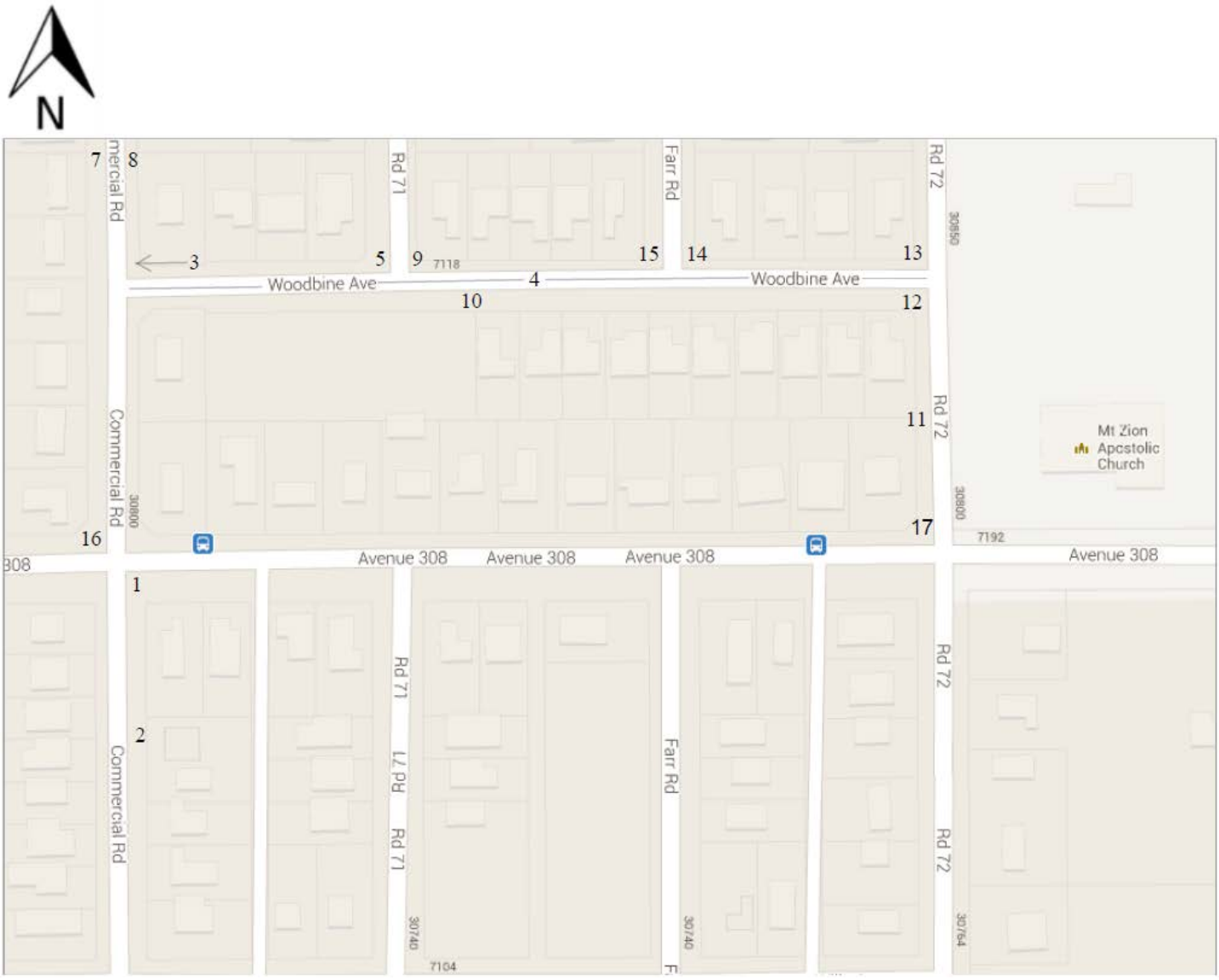
N
7
8
Rd 71
Farr Rd
Rd 72
30950
3
5
9
7118
15
14
13
Woodbine Ave
4
Woodbine Ave
10
12
11
Rd 72
Mt Zion
Apostolic
Church
Commercial Rd
30800
16
17
7192
Avenue 308
Avenue 308
Avenue 308
Avenue 308
1
2
Rd 71
Farr Rd
Rd 72
Commercial Rd
30740
30764
7104

Last Updated:	08/05/2013
Community:	Goshen
Map:	G

Path of Travel:

Feature No.	Location	Direction	Type of Area	Feature	Length	Comment
G.2	Commercial Rd.	S of Ave 308 E. side of road	Residential	End of Sidewalk		No transition with no further access
G.3	Woodbine Ave	E. of Commercial Rd. N. side of road	Residential	Gap	85'	Continue sidewalk to Commercial Rd
G.4	Woodbine Ave	E. of Commercial Rd. W. of Rd. 72 Both sides of Road	Residential	Driveway	22 at 24'	Driveways exceed max cross slope
G.7	Commercial Rd.	N. of Woodbine Ave W. Side of Road	Residential	Gap	450'	Continue sidewalk to Ave 308
G.8	Commercial Rd.	N. of Woodbine Ave E. Side of Road	Residential	Gap	140'	Continue sidewalk to Woodbine Ave
G.10	Woodbine Ave	E. of Rd 71 W. of Farr Rd S. Side of Road	Residential	End of Sidewalk		No transition with no further access
G.11	Rd. 72	S. of Woodbine Ave W. Side of Road	Residential	Gap	130'	Single Property, Access to Ave 308

Curb Ramps:

Feature No.	Location	Direction	Type of Area	Type	Length	Comment
G.1	Commercial Rd./ Ave 308	S/E	Residential	None	33'	No curb ramp
G.5	Rd. 71/ Woodbine Ave	N/W	Residential	Flared	33'	**Ramp Slope:**11.4% **Landing:** None **Truncated Domes:** None
G.9	Rd. 71/ Woodbine Ave	N/E	Residential	Flared	33'	**Ramp Slope:** 9.1% **Landing:** None **Truncated Domes:**None
G.12	Rd. 72/ Woodbine Ave	S/W	Residential	Flared	33'	**Ramp Slope:** 9.7% **Landing:** None **Truncated Domes:** None
G.13	Rd. 72/ Woodbine Ave	N/W	Residential	Flared	33'	**Ramp Slope:** 10.6% **Landing:** None **Truncated Domes:** None
G.14	Farr Rd./ Woodbine Ave	N/E	Residential	Flared	33'	**Ramp Slope:** 9.8% **Landing:** None **Truncated Domes:** None
G.15	Farr Rd./ Woodbine Ave	N/W	Residential	Flared	33'	**Ramp Slope:** 9.4% **Landing:** None **Truncated Domes:**None
G.16	Comercial Rd/ Ave 308	N/E	Residential	None	33'	No curb ramp
G.17	Rd. 72/ Ave 308	N/W	Residential	None	33'	No curb ramp

Goshen

Map H

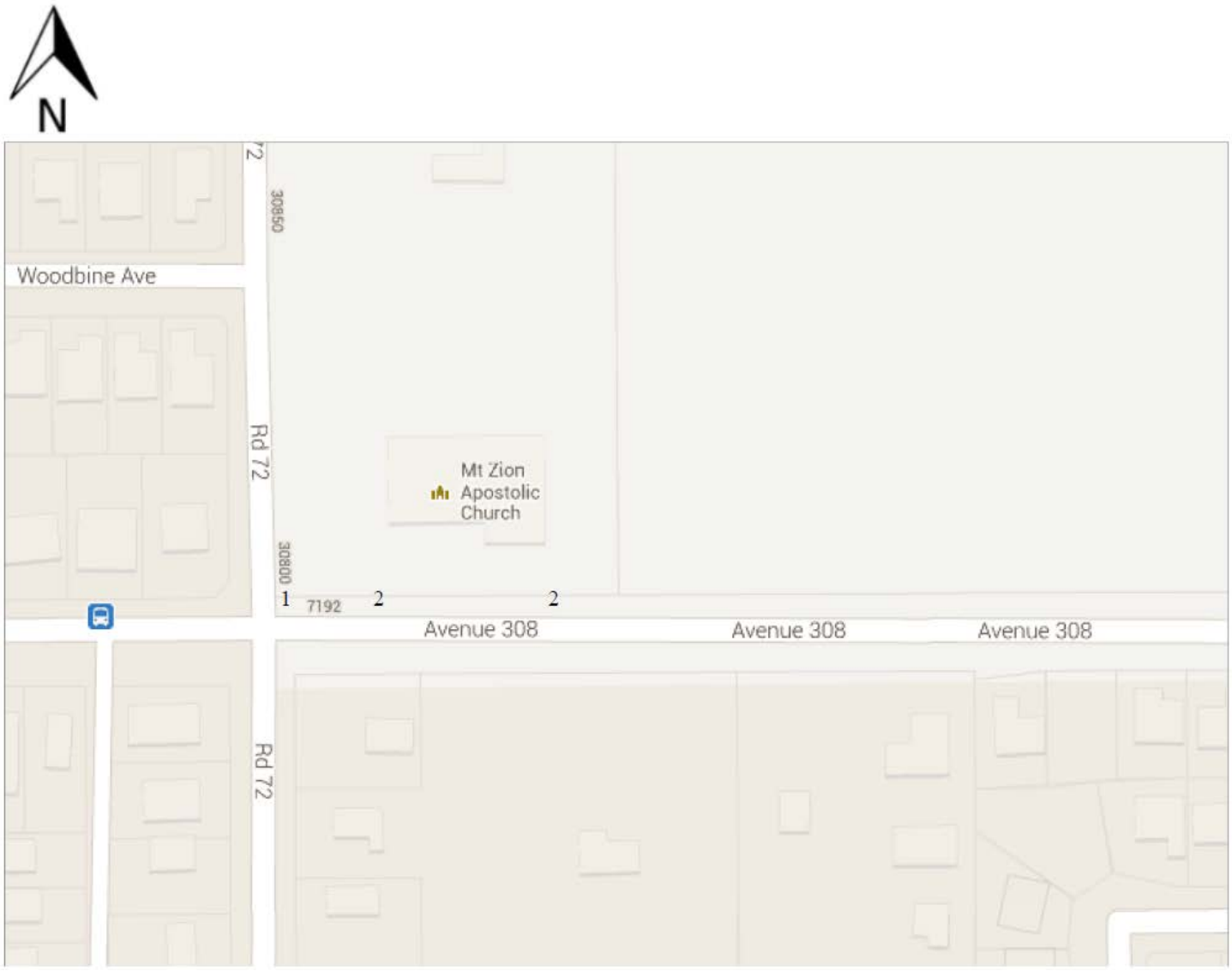
N
Woodbine Ave
Rd 72
30850
30800
Mt Zion
Apostolic
Church
7192
Avenue 308
Avenue 308
Avenue 308
Rd 72

Last Updated:	08/05/2013
Community:	Goshen
Map:	H

Path of Travel:

Feature No.	Location	Direction	Type of Area	Feature	Length	Comment
H.2	Ave 308	E. of Rd. 72 W. of Eagle N. Side of Road	Residential	Driveway	2 at 25'	Driveways exceed max cross slope

Curb Ramps:

Feature No.	Location	Direction	Type of Area	Type	Length	Comment
H.1	Rd 72/Ave 308	N/E	Residential	None		No Curb Ramp

Goshen

Map I

N
ue 310
Avenue 310
Avenue 310
Avenue 310
Avenue 310
9
8
7
6
22
21
20
19
Commercial Rd
Commercial Rd
Commercial Rd
Rd 71
Rd 71
Rd 71
Rd 71
Farr Rd
Farr Rd
Farr Rd
Farr Rd
Rd 72
Rd 72
Rd 72
Rd 72
11
5
4
3
24
12
13
2
10
1
23
18
17
16
14
15
Gosher
Apartm
7118
Woodbine Ave
Woodbine Ave
30850

Last Updated:	08/05/2013
Community:	Goshen
Map:	I

Path of Travel:

Feature No.	Location	Direction	Type of Area	Feature	Length	Comment
I.1	Rd 71	S. of Ave 310 N. of Woodbine Ave Both sides of Road	Residential	Driveway	30 at 23'	Driveways exceed max cross slope
I.2	Rd 71	S. of Ave 310 N. of Woodbine Ave W. Side of Road	Residential	Broken Sidewalk	10'	Chipped out Concrete, uneven surface, 10 linear feet of sidewalk
I.3	Rd 71	S. of Ave 310 N. of Woodbine Ave W. Side of Road	Residential	Offset	1/2"	Tripping Hazard
I.4	Rd 71	S. of Ave 310 N. of Woodbine Ave W. Side of Road	Residential	Broken Sidewalk	18'	Chipped out Concrete, uneven surface, 18 linear feet of sidewalk
I.5	Rd 71	S. of Ave 310 N. of Woodbine Ave W. Side of Road	Residential	Offset	1/2"	Tripping Hazard
I.10	Commercial Rd.	S. of Ave 310 N. of Woodbine Ave Both sides of Road	Residential	Driveway	30 at 20'	Driveways exceed max cross slope
I.11	Commercial Rd.	S. of Ave 310 N. of Woodbine Ave E. Side of Road	Residential	Offset	1/2"	Tripping Hazard
I.12	Commercial Rd.	S. of Ave 310 N. of Woodbine Ave W. Side of Road	Residential	Offset	1/2"	Tripping Hazard
I.13	Commercial Rd.	S. of Ave 310 N. of Woodbine Ave W. Side of Road	Residential	Offset	1/2"	Tripping Hazard
I.14	Commercial Rd.	S. of Ave 310 N. of Woodbine Ave W. Side of Road	Residential	Offset	1/2"	Tripping Hazard
I.15	Commercial Rd.	S. of Ave 310 N. of Woodbine Ave W. Side of Road	Residential	Offset	1/2"	Tripping Hazard
I.16	Rd. 72	N. of Woodbine Ave S. of Ave 310 E. Side of Road	Residential	End of Sidewalk		No transition with no further access

Path of Travel:

Feature No.	Location	Direction	Type of Area	Feature	Length	Comment
I.17	Rd. 72	N. of Woodbine Ave S. of Ave 310 Both Sides of Road	Residential	Driveway	15 at 23'	Driveways exceed max cross slope
I.18	Rd. 72	N. of Woodbine Ave S. of Ave 310 E. Side of Road	Residential	Driveway	1 at 40'	Driveways exceed max cross slope. Apartment complex entrance
I.23	Farr Rd.	N. of Woodbine Ave S. of Ave 310 Both Sides of Road	Residential	Driveway	30 at 23'	Driveways exceed max cross slope
I.24	Farr Rd.	N. of Woodbine Ave S. of Ave 310 E. Sides of Road	Residential	Offset	1/2"	Tripping Hazard

Curb Ramps:

Feature No.	Location	Direction	Type of Area	Type	Length	Comment
I.6	Rd. 71/Ave 310	S/E	Residential	Flare	33'	**Ramp Slope:** 9.8% **Landing:** None **Truncated Domes:** None
I.7	Rd. 71/Ave 310	S/W	Residential	Flare	33'	**Ramp Slope:** 9.0% **Landing:** None **Truncated Domes:** None
I.8	Commercial Rd./ Ave 310	S/E	Residential	Flare	33'	**Ramp Slope:** 12.2% **Landing:** None **Truncated Domes:** None
I.9	Commercial Rd./ Ave 310	S/W	Residential	Flare	33'	**Ramp Slope:** 11.5% **Landing:** None **Truncated Domes:** None
I.19	Rd. 72/ Ave 310	S/E	Residential	Flare	33'	**Ramp Slope:** 11.4% **Landing:** None **Truncated Domes:** None
I.20	Rd. 72/Ave 310	S/W	Residential	Flare	33'	**Ramp Slope:** 10.3% **Landing:** None **Truncated Domes:** None
I.21	Farr Rd/Ave 310	S/E	Residential	Flare	33'	**Ramp Slope:** 9.5% **Landing:** None **Truncated Domes:** None
I.22	Farr Rd/Ave 310	S/W	Residential	Flare	33'	**Ramp Slope:** 9.4% **Landing:** None **Truncated Domes:** None

Goshen

Map J

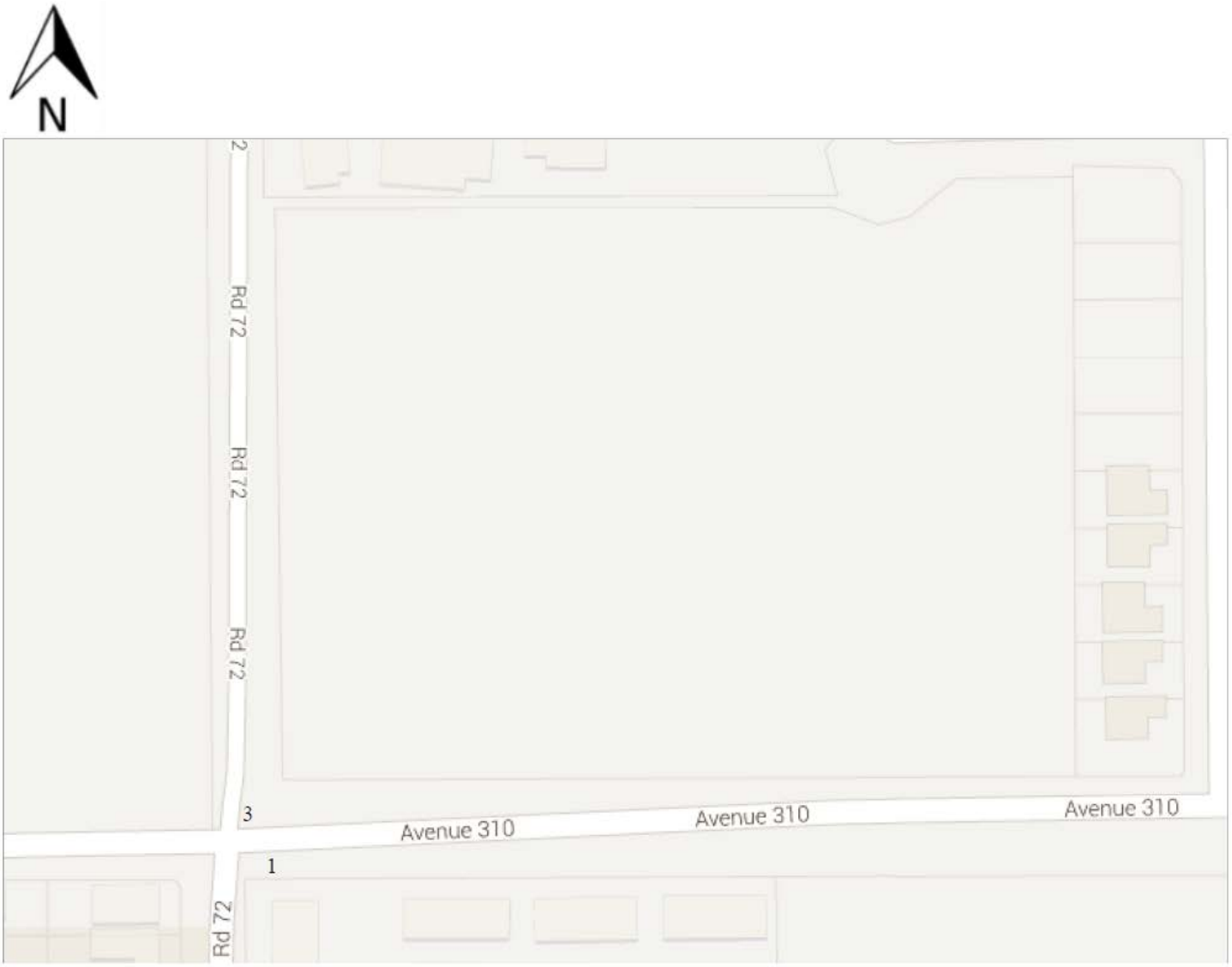

Last Updated:	08/05/2013
Community:	Goshen
Map:	J

Curb Ramps:

Feature No.	Location	Direction	Type of Area	Type	Length	Comment
J.1	Rd. 72/ Ave 310	S/E	Residential	Dip Down		**Ramp Slope:** 5.4/6.6% **Flares:** N/A **Landing:** 2% **Truncated Domes:**yes **Transition:** 5.9% **Lip on AC/Concrete:** no **Grooved Border:** Yes
J.3	Rd.72/ Ave. 310	N/E	Residential	Flare	33'	**Ramp Slope:** 6.6% **Flares:** 5.6/6.6% **Landing:** 2% **Truncated Domes:**yes **Transition:** 4.2% **Lip on AC/Concrete:** no **Grooved Border:** Yes

Goshen

Map K

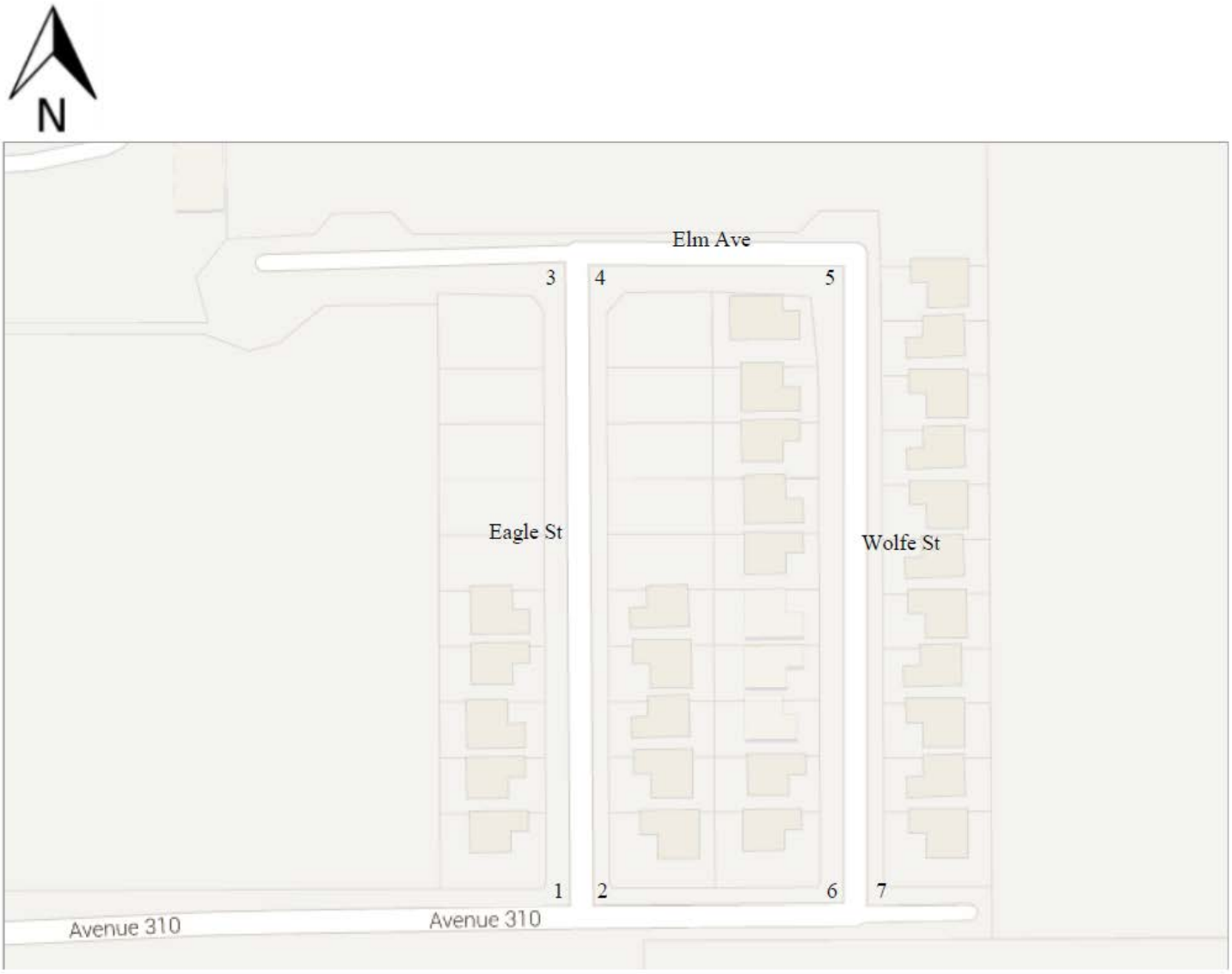

Last Updated: 08/05/2013
Community: Goshen
Map: K

Curb Ramps:

Feature No.	Location	Direction	Type of Area	Type	Length	Comment
K.1	N Eagle St./ Ave. 310	N/W	Residential	Flare Sides	33'	**Ramp Slope:** 6.5% **Flares:** 6.8/4.2% **Landing:** 2% **Truncated Domes:**yes **Transition:** 4.3% **Lip on AC/Concrete:** no **Grooved Border:** Yes
K.2	N Eagle St./ Ave. 310	N/E	Residential	Flare Sides	33'	**Ramp Slope:** 6.6% **Flares:** 4.4/6.8% **Landing:** 2% **Truncated Domes:**yes **Transition:** 3.5% **Lip on AC/Concrete:** no **Grooved Border:** Yes
K.3	N. Eagle St/ Elm Ave.	S/W	Residential	Flare Sides	33'	**Ramp Slope:** 6.6% **Flares:** 6.8/6.5% **Landing:** 0.8% **Truncated Domes:**yes **Transition:** 4.2% **Lip on AC/Concrete:** yes **Grooved Border:** Yes
K.4	N. Eagle St/ Elm Ave.	S/E	Residential	Flare Sides	33'	**Ramp Slope:** 6.2% **Flares:** 5.5/6.0% **Landing:** 0.7% **Truncated Domes:**yes **Transition:** 4.1% **Lip on AC/Concrete:** no **Grooved Border:** Yes
K.5	Wolfe St./Elm Ave.	S/W	Residential	Flare Sides	33'	**Ramp Slope:** 4.7% **Flares:** 3.2/6.1% **Landing:** 1.3% **Truncated Domes:**yes **Transition:** 4.2% **Lip on AC/Concrete:** no **Grooved Border:** Yes
k.6	Wolfe St./Ave 310	N/W	Residential	Flare Sides	33'	**Ramp Slope:** 5.3% **Flares:** 6.4/3.7% **Landing:** 0.7% **Truncated Domes:**yes **Transition:** 3.5% **Lip on AC/Concrete:** no **Grooved Border:** Yes
K.7	Wolfe St./Ave 310	N/E	Residential	Flare Sides	33'	**Ramp Slope:** 5.8% **Flares:** 6.0/6.3% **Landing:** 0.3% **Truncated Domes:**yes **Transition:** 3.5% **Lip on AC/Concrete:** no **Grooved Border:** Yes

Goshen

Map L

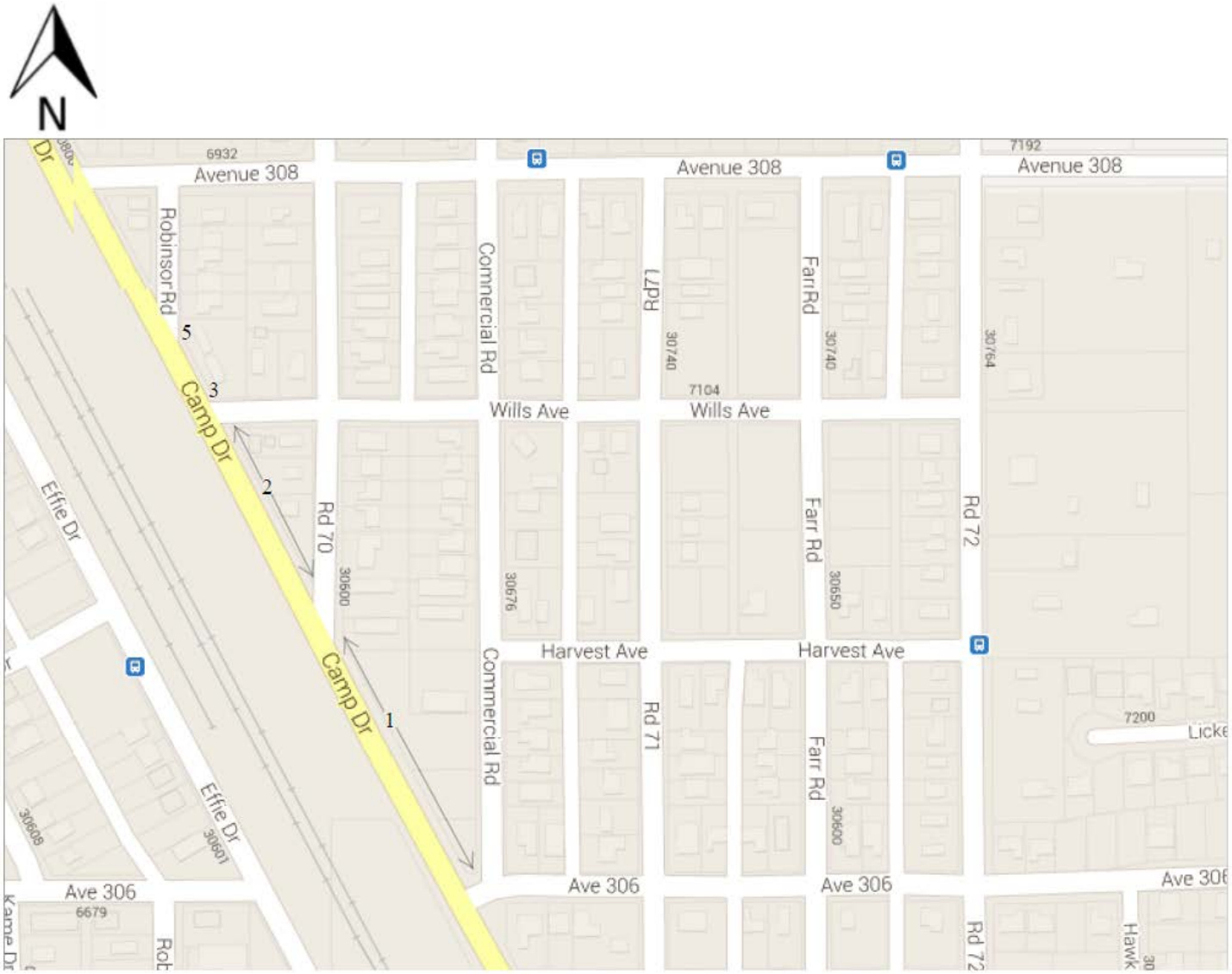
N
6932
Avenue 308
Avenue 308
7192
Avenue 308
Robinsor Rd
5
Camp Dr
3
Commercial Rd
Rd71
30740
Farr Rd
30740
30764
7104
Wills Ave
Wills Ave
Effie Dr
2
Rd 70
30600
30676
Farr Rd
30650
Rd 72
Harvest Ave
Harvest Ave
Camp Dr
1
Commercial Rd
Rd 71
Farr Rd
30600
7200
Effie Dr
30601
30609
Ave 306
6679
Ave 306
Ave 306
Ave 306
Rd 72

Last Updated:	08/05/2013
Community:	Goshen
Map:	L

Path of Travel:

Feature No.	Location	Direction	Type of Area	Feature	Length	Comment
L.1	Camp Dr	N of Ave 306 S of Rd 70 W. Side of Road	Residential	AC sidewalk	527'	Cross slope varies from 1% to 4%
L.2	Camp Dr	N of Rd 70 S of Wills Ave W. Side of Road	Residential	AC sidewalk	425'	Cross slope varies from 1% to 4%

Curb Ramps:

Feature No.	Location	Direction	Type of Area	Type	Length	Comment
L.3	Camp Dr/ Wills Ave	N/E	Residential	Dip Down	33'	**Ramp Slope:** 5.2/5.9% **Flares:** N/A **Landing:** 2% **Truncated Domes:**yes **Transition:** N/A **Lip on AC/Concrete:** yes **Grooved Border:** Yes
L.5	Robinson Rd/ Camp Dr	S/E	Residential	Dip Down	33'	**Ramp Slope:** 5.0/2.2% **Flares:** N/A **Landing:** 1% **Truncated Domes:**yes **Transition:** N/A **Lip on AC/Concrete:** Yes **Grooved Border:** Yes

Goshen

Map M

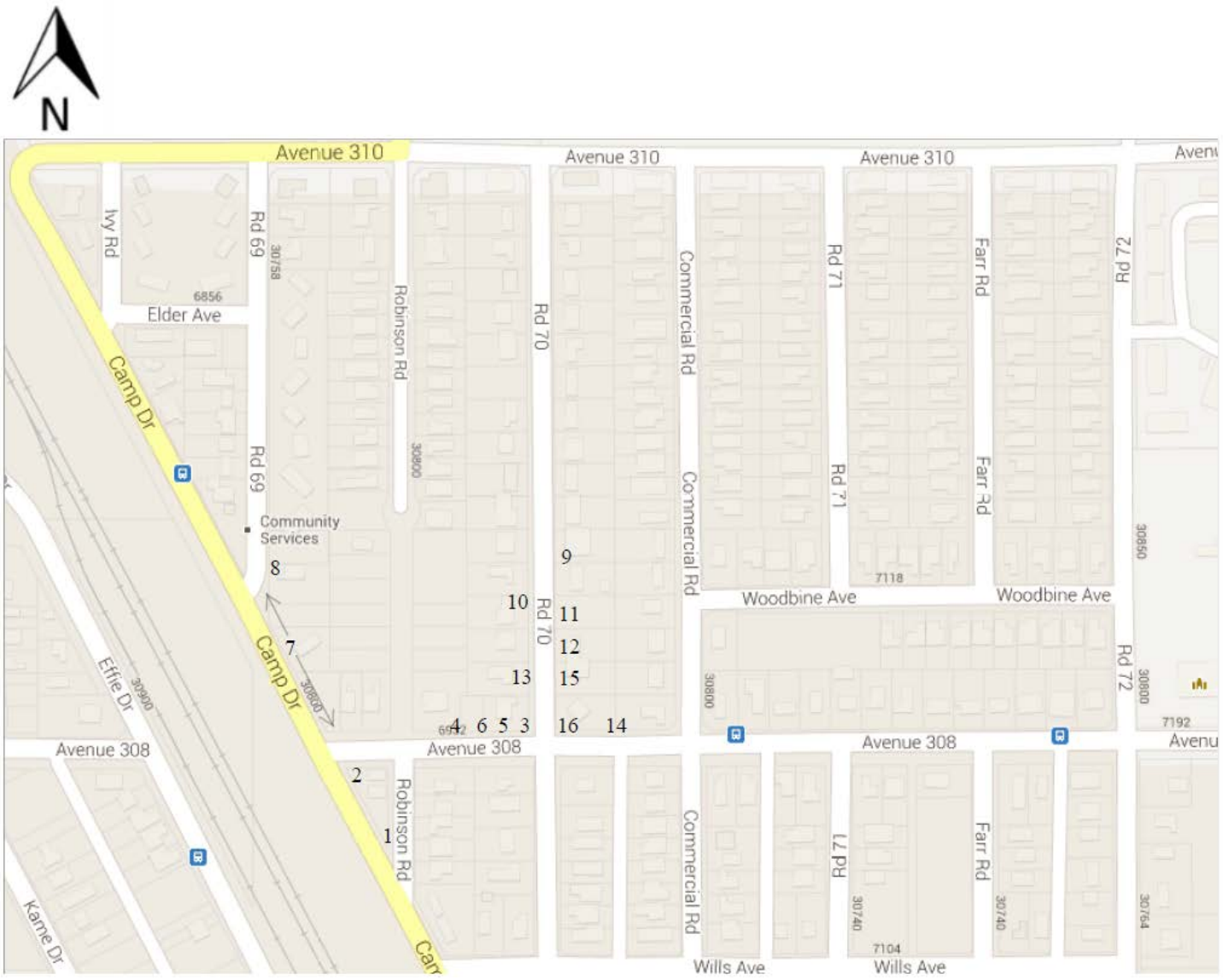
N
Avenue 310
Avenue 310
Avenue 310
Ivy Rd
Rd 69
30758
6856
Elder Ave
Robinson Rd
30800
Rd 70
Commercial Rd
Rd 71
Farr Rd
Rd 72
30850
Camp Dr
Rd 69
Community Services
8
9
10
11
12
13
15
7
Rd 70
Commercial Rd
Rd 71
Farr Rd
7118
Woodbine Ave
Woodbine Ave
Rd 72
30800
7192
Effie Dr
30900
Camp Dr
30800
4
6
5
3
16
14
Avenue 308
Avenue 308
Avenue 308
2
1
Robinson Rd
Commercial Rd
Rd 71
Farr Rd
30740
30740
30764
7104
Kanne Dr
Wills Ave
Wills Ave

Last Updated:	08/05/2013
Community:	Goshen
Map:	M

Path of Travel:

Feature No.	Location	Direction	Type of Area	Feature	Length	Comment
M.4	Ave 308	E. of Robinson Rd W. of Rd 70 N. Side of Road	Residential	End of Sidewalk		No transition with no further access
M.5	Ave 308	E. of Robinson Rd W. of Rd 70 N. Side of Road	Residential	Broken Sidewalk	12'	Chipped out Concrete, uneven surface,
M.6	Ave 308	E. of Robinson Rd W. of Rd 70 N. Side of Road	Residential	Cross Slope	55'	5.0-5.5%
M.7	Camp Dr	N. of Ave 308 S. of Rd. 69 E. Side of Road	Residential	Cross Slope	450'	2.1-4.2% AC Sidewalk
M.8	Rd 69	N/E of Camp Dr	Residential	Gap	135'	Continue sidewalk to A.C. path
M.9	Rd. 70	N. of Ave. 308 E. Side of Road	Residential	Gap	50'	Continue sidewalk over single property
M.10	Rd. 70	N. of Ave. 308 W. Side of Road	Residential	Gap	126'	Continue sidewalk over multiple properties
M.11	Rd. 70	N. of Ave. 308 E. Side of Road	Residential	Cross Slope	149'	2.0-4.0%
M.12	Rd. 70	N. of Ave. 308 E. Side of Road	Residential	Gap	45'	Continue sidewalk over single property
M.13	Rd. 70	N. of Ave. 308 W. Side of Road	Residential	Broken Sidewalk	18'	Chipped out Concrete, uneven surface, 18 linear feet of sidewalk
M.14	Ave 308	E. of Rd 70 N. Side of Road	Residential	Gap	118'	Continue sidewalk over multiple properties
M.15	Rd.70	N. of Ave. 308 E. Side of Road	Residential	Gap	65'	Continue sidewalk over single property

Curb Ramp:

Feature No.	Location	Direction	Type of Area	Type	Length	Comment
M.1	Robinson Rd/ Camp Dr	N/E	Residential	Dip Down	33'	**Ramp Slope:** 3.9/5.4% **Flares:** N/A **Landing:** 2% **Truncated Domes:**yes **Transition:** 5.4% **Lip on AC/Concrete:** no **Grooved Border:** Yes
M.2	Camp Dr/ Ave 308	S/E	Residential	Flare Sides	33'	**Ramp Slope:** 6.1/6.9% **Flares:** N/A **Landing:** 2% **Truncated Domes:**yes **Transition:** 8.9% **Lip on AC/Concrete:** no **Grooved Border:** Yes
M.3	Rd 70/ Ave 308	N/W	Residential	None	19'	No Curb Ramp
M.16	Rd. 70/Ave 308	N/E	Residential	None	48'	No Curb Ramp

Goshen

Map N

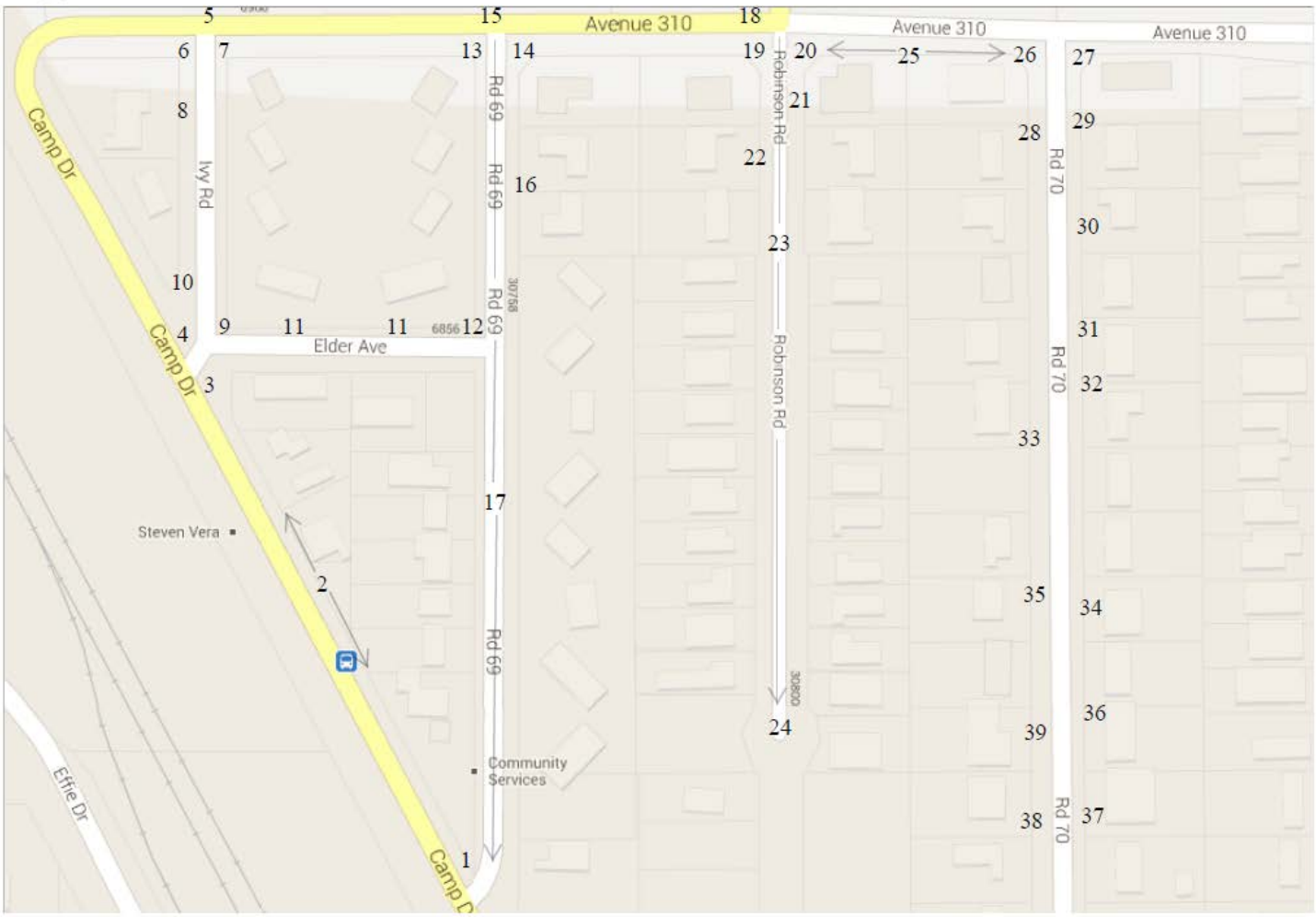
N
Avenue 310
Avenue 310
Avenue 310
Camp Dr
Camp Dr
Camp Dr
Ivy Rd
Rd 69
Rd 69
Rd 69
Rd 69
Robinson Rd
Robinson Rd
Rd 70
Rd 70
Rd 70
Elder Ave
Steven Vera
Community Services
Effie Dr
30768
6856
30800
1
2
3
4
5
6
7
8
9
10
11
11
12
13
14
15
16
17
18
19
20
21
22
23
24
25
26
27
28
29
30
31
32
33
34
35
36
37
38
39

Last Updated:	08/05/2013
Community:	Goshen
Map:	N

Path of Travel:

Feature No.	Location	Direction	Type of Area	Feature	Length	Comment
N.2	Camp Dr	S. of Elder Ave N. of Rd 69 E. Side of Road	Commercial	Gap	158'	Continue sidewalk from 30908 to A.C. path
N.3	Camp Dr	S. of Elder Ave E. Side of Road	Commercial/Residential	Gap	45'	Continue sidewalk from 30914 to intersection of Camp and Elder, No Curb ramp at intersection
N.8	Ivy Rd	N. of Elder Ave S. of Ave 310 W. Side of Road	Residential	Gap	106'	Continue sidewalk over single property
N.10	Ivy Rd	N. of Elder Ave S. of Ave 310 W. Side of Road	Residential	Driveway	35'	Driveways exceed max cross slope
N.11	Elder Rd/Rd 69	E. of Ivy Rd S. of Ave 310 N. Side of Road	Residential	Driveway	2 at 24'	Driveways exceed max cross slope
N.16	Rd. 69	S. of Ave 310 E. side of road	Residential	Gap	209'	Continue sidewalk over multiple properties
N.17	Rd. 69	S. of Ave 310 N. of Ave 308 E. Side of Road	Residential	Driveway	8 at 28'	Driveways exceed max cross slope
N.21	Robinson Rd	S. of Ave 310 E. side of road	Residential	Gap	215'	Continue sidewalk over multiple properties
N.22	Robinson Rd	S. of Ave 310 W. side of road	Residential	Gap	150'	Continue sidewalk over multiple properties
N.23	Robinson Rd	S. of Ave 310 Both sides of Road	Residential	Driveway	18 at 23'	Driveways exceed max cross slope
N.24	Robinson Rd	S. of Ave 310 At Dead End	Residential	Gap	260'	Continue sidewalk around dead end
N.25	Ave 310	E. of Robinson Rd W. of Rd. 70 S. Side of Road	Residential	Gap	240'	Continue sidewalk from curb ramp on Robinson Rd to Rd.70

Path of Travel:

Feature No.	Location	Direction	Type of Area	Feature	Length	Comment
N.28	Rd. 70	S. of Ave 310 W. side of road	Residential	Gap	72'	Continue sidewalk over single property
N.29	Rd. 70	S. of Ave 310 E. side of road	Residential	Offset	1/2"	Tripping Hazard
N.30	Rd. 70	S. of Ave 310 E. side of road	Residential	Offset	1/2"	Tripping Hazard
N.31	Rd. 70	S. of Ave 310 E. side of road	Residential	Broken Sidewalk	9'	Chipped out Concrete, uneven surface, 9 linear feet of sidewalk
N.32	Rd. 70	S. of Ave 310 E. side of road	Residential	Cross Slope	65'	Cross slope varies from 2.0-4.0%, Chipped out Concrete, uneven surface
N.33	Rd. 70	S. of Ave 310 W. side of road	Residential	Gap	18'	Gap in sidewalk. Continue over single property
N.34	Rd. 70	S. of Ave 310 E. side of road	Residential	Broken Sidewalk	45'	Chipped out Concrete, uneven surface, 45 linear feet of sidewalk
N.35	Rd. 70	S. of Ave 310 W. side of road	Residential	Offset	1/2"	Tripping Hazard
N.36	Rd. 70	S. of Ave 310 E. side of road	Residential	Offset	1/2"	Tripping Hazard
N.37	Rd. 70	S. of Ave 310 E. side of road	Residential	Broken Sidewalk	69'	Chipped out Concrete, uneven surface, 69 linear feet of sidewalk
N.38	Rd. 70	S. of Ave 310 W. side of road	Residential	Broken Sidewalk	45'	Chipped out Concrete, uneven surface, 45 linear feet of sidewalk
N.39	Rd. 70	S. of Ave 310 W. side of road	Residential	Offset	1/2"	Tripping Hazard

Curb Ramps:

Feature No.	Location	Direction	Type of Area	Type	Length	Comment
N.1	Camp Dr/ Rd. 69	N/E	Residential	Dip Down	12	**Ramp Slope:** 6.5% **Flares:** N/A **Landing:** 2% **Truncated Domes:** yes **Transition:** 14.8% **Lip on AC/Concrete:** Yes **Grooved Border:** Yes
N.4	Ivy Rd./Elder Ave	N/E	Residential	Flare Sides	50	**Ramp Slope:** 14.3% **Landing:** None **Truncated Domes:** None
N.5	Ivy Rd./Ave 310	N.	Residential	Dip Down	18	**Ramp Slope:** 7.8/6.3% **Flares:** N/A **Landing:** 0.8% **Truncated Domes:** yes **Transition:** 6.4% **Lip on AC/Concrete:** No **Grooved Border:** Yes
N.6	Ivy Rd./Ave 310	N/E	Residential	Dip Down	18	**Ramp Slope:** 5.2/5.6% **Flares:** N/A **Landing:** 2% **Truncated Domes:** yes **Transition:** 3.7% **Lip on AC/Concrete:** No **Grooved Border:** Yes
N.7	Ivy Rd./Ave 310	N/W	Residential	Dip Down	18	**Ramp Slope:** 5.9/6.9% **Flares:** N/A **Landing:** 2% **Truncated Domes:** yes **Transition:** 5.8% **Lip on AC/Concrete:** No **Grooved Border:** Yes
N.9	Camp Dr/Elder Ave	N/E	Residential	None	48	No Curb Ramp
N.12	Rd 69/Elder Ave	N/W	Residential	None	33	No Curb Ramp
N.13	Rd 69/Ave 310	S/W	Residential	Dip Down	18	**Ramp Slope:** 6.6/6.0% **Flares:** N/A **Landing:** 2% **Truncated Domes:** Yes **Transition:** 2.2% **Lip on AC/Concrete:** No **Grooved Border:** Yes
N.14	Rd 69/Ave 310	S/E	Residential	Dip Down	18	**Ramp Slope:** 5.7/6.3% **Flares:** N/A **Landing:** 2% **Truncated Domes:** Yes **Transition:** 3.1% **Lip on AC/Concrete:** No **Grooved Border:** Yes
N.15	Rd 69/Ave 310	N.	Residential	Dip Down	18	**Ramp Slope:** 7.4/6.2% **Flares:** N/A **Landing:** 2% **Truncated Domes:** Yes **Transition:** 8.1% **Lip on AC/Concrete:** No **Grooved Border:** Yes
N.18	Ave 310/Robinson Rd	N/W	Residential	Dip Down	18	**Ramp Slope:** 6.7/7.3% **Flares:** N/A **Landing:** 2% **Truncated Domes:** yes **Transition:** 5.2% **Lip on AC/Concrete:** No **Grooved Border:** Yes
N.19	Ave 310/Robinson Rd	S/W	Residential	Dip Down	18	**Ramp Slope:** 6.8/6.9% **Flares:** N/A **Landing:** 2% **Truncated Domes:** Yes **Transition:** 7.3% **Lip on AC/Concrete:** No **Grooved Border:** Yes

Curb Ramps:

Feature No.	Location	Direction	Type of Area	Type	Length	Comment
N.20	Ave 310/Robinson Rd	S/E	Residential	Dip Down	18	**Ramp Slope:** 4.5/4.9% **Flares:** N/A **Landing:** 2% **Truncated Domes:** yes **Transition:** 6.3% **Lip on AC/Concrete:** Yes **Grooved Border:** Yes
N.26	Rd. 70/Ave 310	S/W	Residential	None		No Curb Ramp
N.27	Rd. 70/Ave 310	S/E	Residential	None		No Curb Ramp

Goshen

Map O

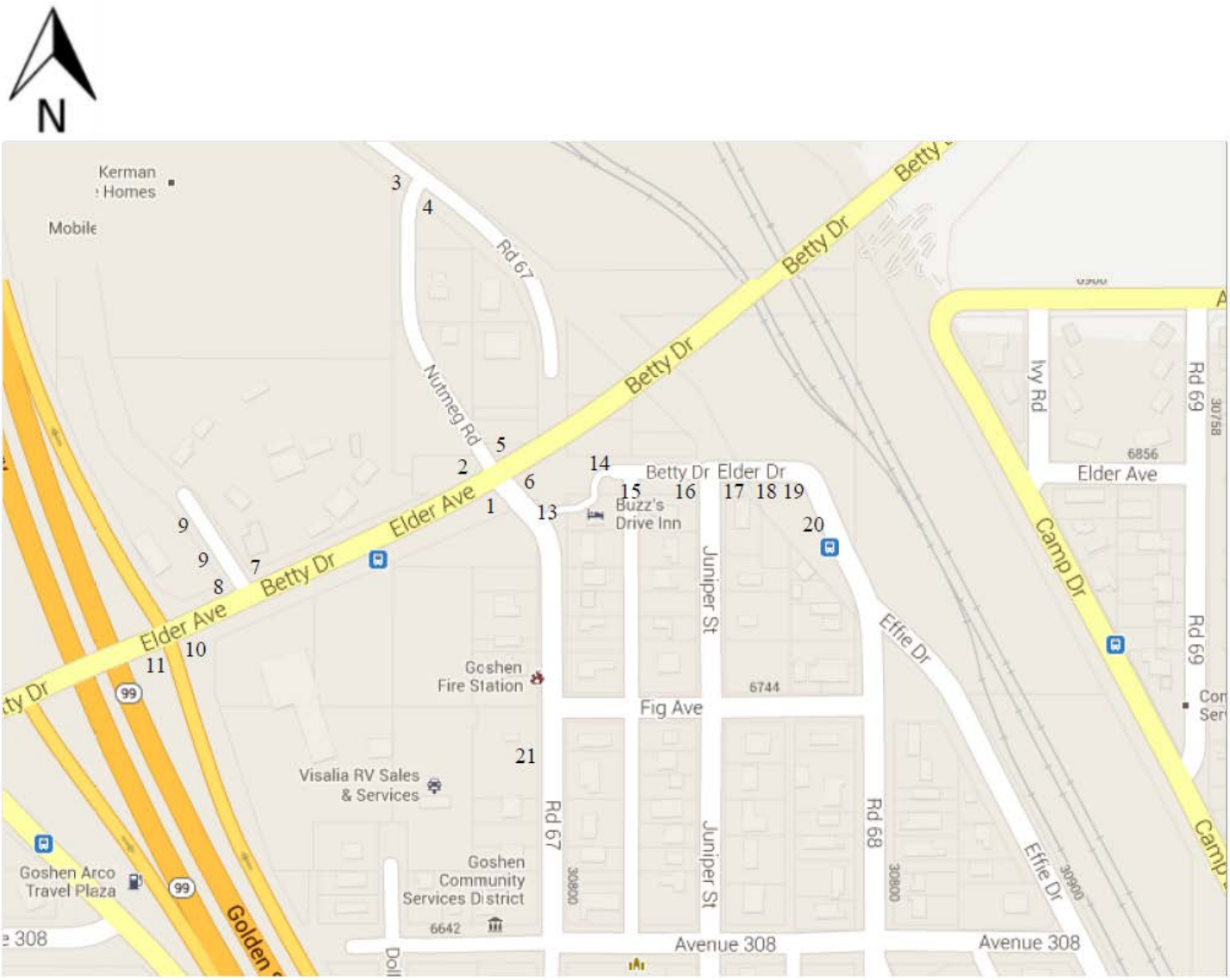
N
Kerman
Homes
Mobile
Rd 67
Nutmeg Rd
Betty Dr
Elder Ave
Betty Dr Elder Dr
Buzz's
Drive Inn
Juniper St
Effie Dr
Fig Ave
Goshen
Fire Station
Visalia RV Sales
& Services
Goshen
Community
Services District
Goshen Arco
Travel Plaza
Golden
Avenue 308
Rd 68
Ivy Rd
Rd 69
Camp Dr
Elder Ave
6856
6744
6642
30800
30900
30758
99
1
2
3
4
5
6
7
8
9
10
11
13
14
15
16
17
18
19
20
21

Last Updated:	08/05/2013
Community:	Goshen
Map:	O

Path of Travel:

Feature No.	Location	Direction	Type of Area	Feature	Length	Comment
O.9	Nutmeg Rd	N. of Betty Dr W. Side of Road	Residential	Driveway	2 at 36'	Driveways exceed max cross slope
O.13	Rd 67	S/E of Elder Ave Buzz's Entrance	Commercial	Driveway	55'	9.7% Transition to driveway on N. side of drive approach,
O.14	Elder Rd	Buzz's Entrance	Commercial	Driveway	55'	Needs transition to walk behind path on E. side of drive approach only, cross slope is compliant
O.15	Elder Rd	W. of Juniper St. S. Side of Road	Residential	Driveway	21'	Chipped out Concrete, uneven surface
O.18	Elder Rd	E. of Juniper St S. Side of Road	Residential	Driveway	33'	Chipped out Concrete, uneven surface
O.20	Effie Dr	S. of Elder Dr W. Side of Road	Residential	Gap	115'	Continue sidewalk to bus stop located S. of the intersection
O.21	Rd. 67	N. of Ave 308 S. of Betty Dr W. Side of Road	Residential	Gap	408'+70'	Continue sidewalk over multiple properties, 1 business parking lot included

Curb Ramps:

Feature No.	Location	Direction	Type of Area	Type	Length	Comment
O.1	Rd. 67/Betty Dr.	S/W	Residential	Flare Sides	17'	**Ramp Slope:** 4.1% **Flares:** 3.6/5.9% **Landing:** 2% **Truncated Domes:** yes **Transition:** 4.0% **Lip on AC/Concrete:** No **Grooved Border:** Yes
O.2	Rd. 67/Betty Dr.	N/W	Residential	Flare Sides	17'	**Ramp Slope:** 6.9% **Flares:** 9.1/7.8% **Landing:** 2% **Truncated Domes:** Yes **Transition:** 3.0% **Lip on AC/Concrete:** No **Grooved Border:** Yes

Curb Ramps:

Feature No.	Location	Direction	Type of Area	Type	Length	Comment
O.3	Rd. 67/Effie Dr.	S/W	Residential	Flare Sides	17'	**Ramp Slope:** 7.4% **Flares:** 11.7/8.4% **Landing:** 2% **Truncated Domes:** Yes **Transition:** 4.9% **Lip on AC/Concrete:** No **Grooved Border:** Yes
O.4	Rd. 67/Effie Dr.	S/E	Residential	Flare Sides	17'	**Ramp Slope:** 6.9% **Flares:** 7.1/10.2% **Landing:** 2% **Truncated Domes:** Yes **Transition:** 2.3% **Lip on AC/Concrete:** No **Grooved Border:** Yes
O.5	Rd. 67/Betty Dr.	N/E	Residential	Flare Sides	17'	**Ramp Slope:** 6.7% **Flares:** 10.9/5.0% **Landing:** 2% **Truncated Domes:** Yes **Transition:** 4.5% **Lip on AC/Concrete:** No **Grooved Border:** Yes
O.6	Rd. 67/Betty Dr.	S/E	Residential	Flare Sides	17'	**Ramp Slope:** 7.1% **Flares:** 12.9/6.5% **Landing:** 2% **Truncated Domes:** Yes **Transition:** 3.2% **Lip on AC/Concrete:** No **Grooved Border:** Yes
O.7	Nutmeg Rd/Betty Dr	N/E	Residential	Flare Sides	17'	**Ramp Slope:** 7.9% **Flares:** 9.6/8.1% **Landing:** 2% **Truncated Domes:** Yes **Transition:** 3.2% **Lip on AC/Concrete:** No **Grooved Border:** Yes
O.8	Nutmeg Rd/Betty Dr	N/W	Residential	None	21'	No Curb Ramp
O.10	SR. 99 N. bound off ramp/ Betty Dr	S/E	Residential	Dip Down	12'	**Ramp Slope:** 7.3% **Flares:** N/A **Landing:** 2% **Truncated Domes:** No **Transition:** 3.0% **Lip on AC/Concrete:** Yes **Grooved Border:** Yes
O.11	SR. 99 N. bound off ramp/ Betty Dr	S/W	Residential	Flare Sides	15'	**Ramp Slope:** 11.0% **Landing:** 2% **Truncated Domes:** None
O.16	Juniper St/Elder Dr	S/W	Residential	Flare Sides	17'	**Ramp Slope:** 9.4% **Landing:** None **Truncated Domes:** None
O.17	Juniper St/Elder Dr	S/E	Residential	Flare Sides	17'	**Ramp Slope:** 4.7% **Landing:** None **Truncated Domes:** None
O.19	Effie Dr/Elder Dr	S/W	Residential	Flare Sides	17'	**Ramp Slope:** 7.4% **Landing:** None **Truncated Domes:** None

Goshen

Map P

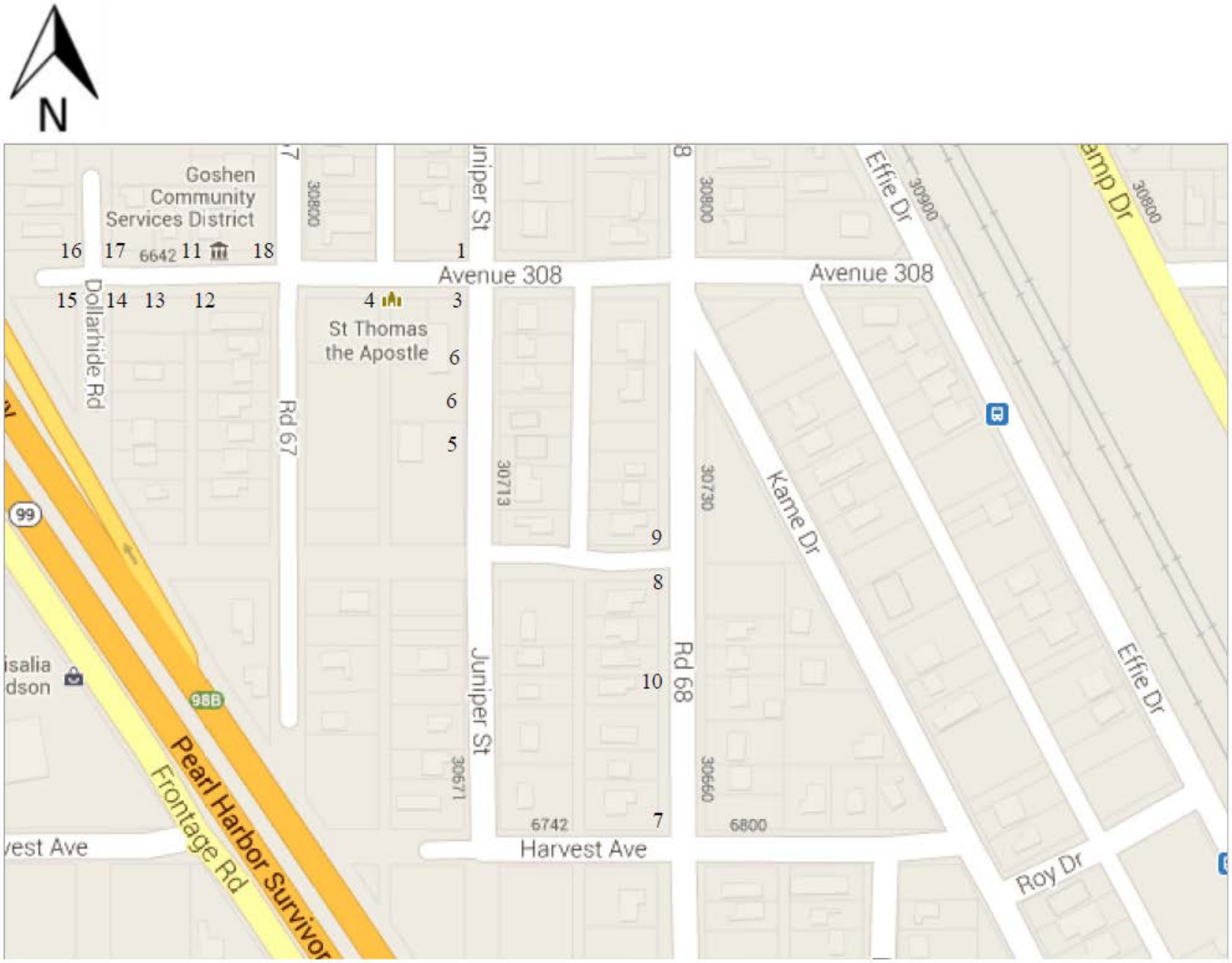
N
Goshen Community Services District
6642
Avenue 308
Avenue 308
St Thomas the Apostle
Dollarhide Rd
Rd 67
Juniper St
Rd 68
Kame Dr
Effie Dr
Effie Dr
Roy Dr
Harvest Ave
Pearl Harbor Survivor
Frontage Rd
99
98B
30800
30900
30730
30713
30671
30660
6742
6800

Last Updated:	08/05/2013
Community:	Goshen
Map:	P

Path of Travel:

Feature No.	Location	Direction	Type of Area	Feature	Length	Comment
P.4	Ave 308	W. of Juniper St. S. Side of Road	Residential	End of Sidewalk		No transition with no further access
P.5	Juniper St	S. of Ave 308 W. Side of Road	Residential	End of Sidewalk		No transition with no further access
P.6	Juniper St	S. of Ave 308 W. Side of Road	Residential	Driveway	2 at 22'	Driveways exceed max cross slope
P.10	Rd 68	N. of Harvest Ave W. Side of Road	Residential	End of Sidewalk		No transition with no further access
P.11	Ave 308	W. of Rd. 67 N. Side of Road	Residential	Gap	120'	Damaged Asphalt over single property
P.12	Ave 308	W. of Rd 67 S. Side of Road	Residential	Sidewalk	20'	Width of pathway 3'
P.13	Ave 308	E. of Dollarhide Rd. W. of Rd 67 S. Side of Road	Residential	Cross Slope	33'	2.0-4.0%

Curb Ramps:

Feature No.	Location	Direction	Type of Area	Type	Length	Comment
P.1	Juniper St/ Ave 308	N/W	Residential	None	33'	No Curb Ramp
P.3	Juniper St/ Ave 308	S/W	Residential	None	33'	No Curb Ramp
P.7	Rd 68/ Harvest Ave	N/W	Residential	Flared Sides	24'	**Ramp Slope:** 9.5% **Landing:** None **Truncated Domes:** None
P.8	Rd 68/ Alley	S/W	Residential	Flared Sides	24'	**Ramp Slope:** 10.2% **Landing:** None **Truncated Domes:** None
P.9	Rd 68/ Alley	N/W	Residential	Flared Sides	24'	**Ramp Slope:** 9.8% **Landing:** None **Truncated Domes:** None
P.14	Dollarhide Rd/ Ave 308	S/E	Residential	Flared Sides	34'	**Ramp Slope:** 7.5% **Flares:** 9.5/10.4% **Landing:** 2% **Truncated Domes:** Yes **Transition:** 1% **Lip on AC/Concrete:** No **Grooved Border:** Yes
P.15	Dollarhide Rd/ Ave 308	S/W	Residential	Flared Sides	34'	**Ramp Slope:** 7.7% **Flares:** 9.5/9.0% **Landing:** 2% **Truncated Domes:** Yes **Transition:** 1% **Lip on AC/Concrete:** No **Grooved Border:** Yes
P.16	Dollarhide Rd/ Ave 308	N/W	Residential	Flared Sides	34'	**Ramp Slope:** 7.7% **Flares:** 9.1/9.3% **Landing:** 2% **Truncated Domes:** Yes **Transition:** 1% **Lip on AC/Concrete:** No **Grooved Border:** Yes
P.17	Dollarhide Rd/ Ave 308	N/E	Residential	Flared Sides	34'	**Ramp Slope:** 9.2% **Flares:** 10.0/10.0% **Landing:** 2% **Truncated Domes:** Yes **Transition:** 1% **Lip on AC/Concrete:** No **Grooved Border:** Yes
P.18	Rd 67/ Ave 308	N/W	Residential	None		No Curb Ramp

Goshen

Map R

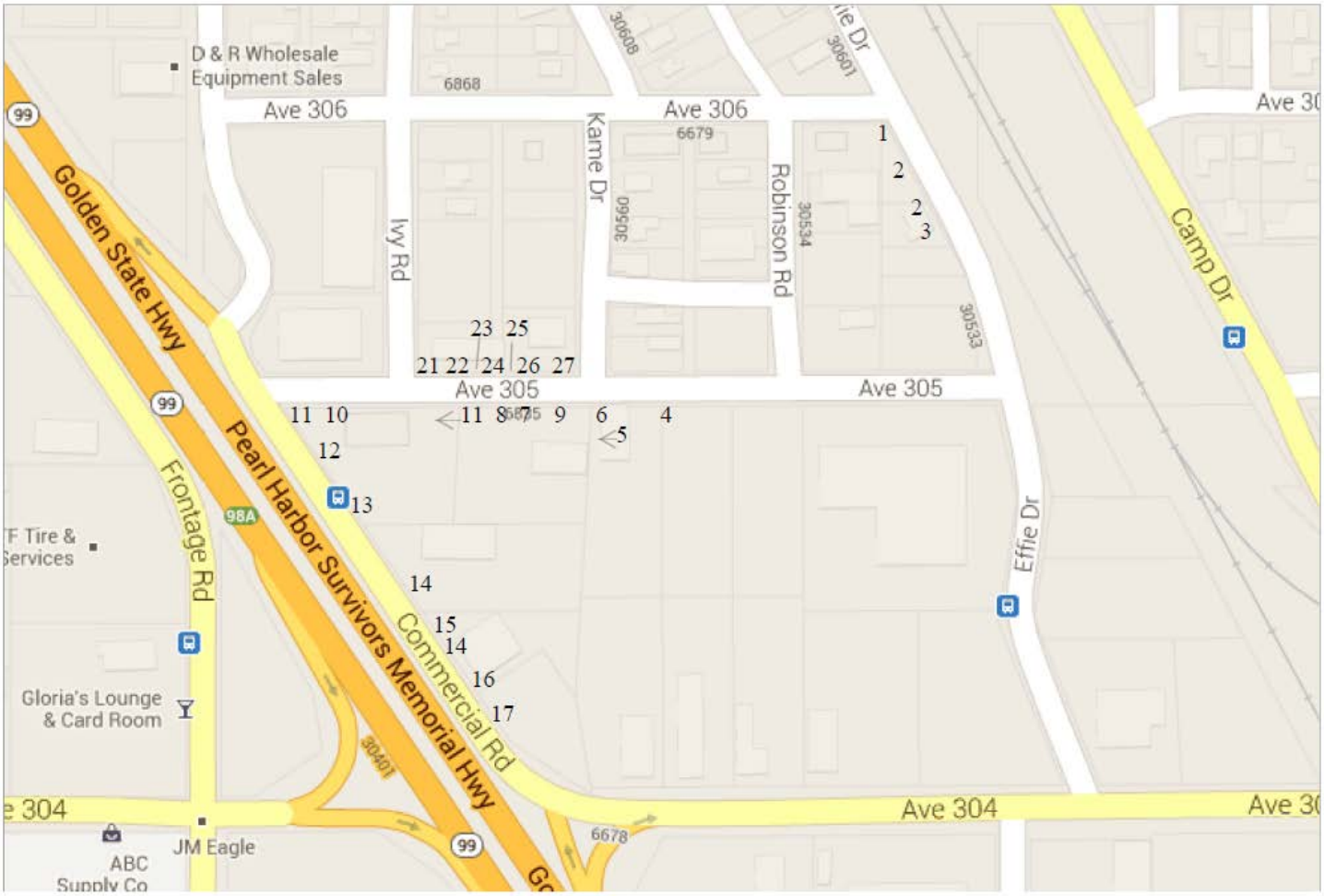
N
D & R Wholesale Equipment Sales
Ave 306
6868
Ave 306
6679
Kame Dr
Ivy Rd
Robinson Rd
30534
30533
Camp Dr
Ave 305
Ave 305
Golden State Hwy
Pearl Harbor Survivors Memorial Hwy
Frontage Rd
Commercial Rd
Effie Dr
98A
99
F Tire & Services
Gloria's Lounge & Card Room
JM Eagle
ABC Supply Co
Ave 304
Ave 304
6678
30401

Last Updated: 08/05/2013
Community: Goshen
Map: R

Path of Travel:

Feature No.	Location	Direction	Type of Area	Feature	Length	Comment
R.2	Effie Dr	S. of Ave 306 N. of Ave 305 W. Side of Road	Residential	Driveway	2 at 20'	Driveways exceed max cross slope
R.3	Effie Dr	S. of Ave 306 N. of Ave 305 W. Side of Road	Residential	End of sidewalk		No transition with no further access
R.4	Ave 305	Front of 6901 E. of Kame Dr. S. Side of Road	Residential	End of Sidewalk		No transition with no further access
R.5	Ave 305	W. of Robinson Rd E. of Commercial Rd S. Side of Road	Residential	Driveway	4 at 32'	Driveways exceed max cross slope
R.6	Ave 305	W. of 6901 S. Side of Road	Residential	Gap	7'	Continue sidewalk over single properties
R.7	Ave 305	W. of Kame Dr. S. Side of Road	Residential	Cross Slope	38'	2.0-4.0%
R.8	Ave 305	W. of Kame Dr. E. of Ivy Rd S. Side of Road	Residential	Gap	7'	Continue sidewalk over single properties
R.9	Ave 305	W. of Kame Dr. E. of Commercial Rd. S. Side of Road	Residential	Driveway	3 at 21'	Driveways exceed max cross slope
R.10	Ave 305	W. of Ivy Rd S. Side of Road	Residential	Obstruction	2.5'	Telephone pole
R.11	Commercial Rd.	Corner of Commercial Rd. and Ave 305	Residential	Broken Sidewalk	27'	Poor Condition
R.12	Commercial Rd.	S. of Ave 305 E. Side of Road	Residential	Driveway	41'	Driveways exceed max cross slope
R.13	Commercial Rd.	S. of Ave 305 E. Side of Road	Residential	Broken Concrete	9'	Chipped out Concrete, uneven surface. Can be fixed with feature R.14.

Path of Travel:

Feature No.	Location	Direction	Type of Area	Feature	Length	Comment
R.14	Commercial Rd.	S. of Ave 305 N. of Ave 304 E. Side of Road	Residential	Driveway	2 at 30'	Driveways exceed max cross slope
R.15	Commercial Rd.	S. of Ave 305 N. of Ave 304 E. Side of Road	Residential	Offset	6'	Utility Box
R.16	Commercial Rd.	N. of Ave 304 E. Side of Road	Residential	Broken Concrete	8'	Uneven concrete creating depression and trip hazard
R.17	Commercial Rd.	N. of Ave 304 E. Side of Road	Residential	Gap	43'	End of access, sidewalk can be continued to AC path
R.22	Ave 305	E. of Ivy Rd W. of Kame Dr N. Side of Road	Residential	Driveway	3 at 20'	Driveways exceed max cross slope
R.23	Ave 305	E. of Ivy Rd W. of Kame Dr N. Side of Road	Residential	Broken Concrete	5'	Offset at transition
R.24	Ave 305	E. of Ivy Rd W. of Kame Dr N. Side of Road	Residential	Driveway	26'	Driveways exceed max cross slope
R.25	Ave 305	E. of Ivy Rd W. of Kame Dr N. Side of Road	Residential	Driveway	65'	Driveways exceed max cross slope
R.26	Ave 305	E. of Ivy Rd W. of Kame Dr N. Side of Road	Residential	Cross Slope	8'	Broken sidewalk, with cross slope of 5.1%, offset at transition

Curb Ramps:

Feature No.	Location	Direction	Type of Area	Type	Length	Comment
R.1	Effie Dr/ Ave 306	S/W	Residential	Flare Sides	33'	**Ramp Slope:** 9.8% **Landing:** None **Truncated Domes:** None
R.11	Commercial Dr/ Ave 305	S/E	Residential	Flare Sides	33'	No Curb Ramp
R.21	Ivy Rd/ Ave 305	N/E	Residential	Flare Sides	33'	**Ramp Slope:** 12.2% **Landing:** None **Truncated Domes:** None
R.27	Kame Dr/ Ave 305	N/W	Residential	Flare Sides	33'	**Ramp Slope:** 13.9% **Landing:** None **Truncated Domes:** None

Goshen

Map S

N
99
Golden State Hwy
99
Frontage Rd
Rd 68
Dry Creek Mini
Barns Corporate
Sales Lot
TF Tire &
Services
Gloria's Lounge
& Card Room
1
2
6716
Ave 304
Ave 304
Ave 304
Discount
Garage Doors
ABC
Supply Co
JM Eagle

Last Updated:	08/05/2013
Community:	Goshen
Map:	S

Curb Ramps:

Feature No.	Location	Direction	Type of Area	Type	Length	Comment
S.2	Ave 304	N/E	Residential	Flare Sides	32'	**Ramp Slope:** 11.0% **Landing:** None **Truncated Domes:**None
S.1	Ave 304	N/W	Residential	Flare Sides	32'	**Ramp Slope:** 9.9% **Landing:** None **Truncated Domes:**None

Goshen

Map T1

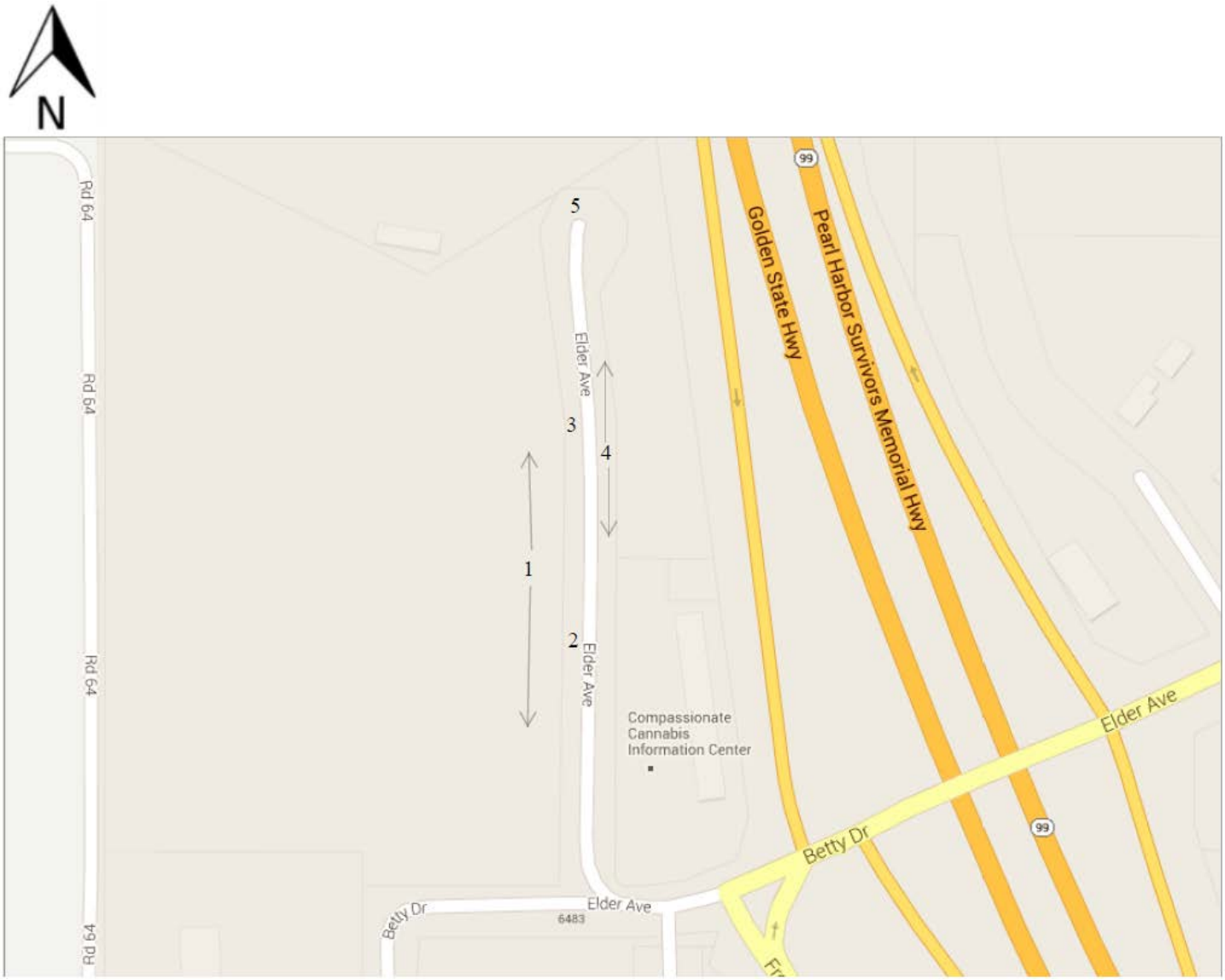

Last Updated:	08/05/2013
Community:	Goshen
Map:	T1

Path of Travel:

Feature No.	Location	Direction	Type of Area	Feature	Length	Comment
T1.1	Parson Dr.	N.of Betty Dr. W. Side of Road	Commercial	Driveway	7 at 40'	Driveways exceed max cross slope
T1.2	Parson Dr.	N.of Betty Dr. W. Side of Road	Commercial	Broken Sidewalk	5'	Sidewalk is uneven and broken
T1.3	Parson Dr.	N.of Betty Dr. W. Side of Road	Commercial	Cross Slope	35'	3.5%
T1.4	Parson Dr.	N.of Betty Dr. E. Side of Road	Commercial	Driveway	7 at 40'	Driveways exceed max cross slope
T1.5	Parson Dr.	Entrance to RV Park N. of Betty Dr.	Commercial	Driveway	40'	Driveways exceed max cross slope

Goshen

Map T2

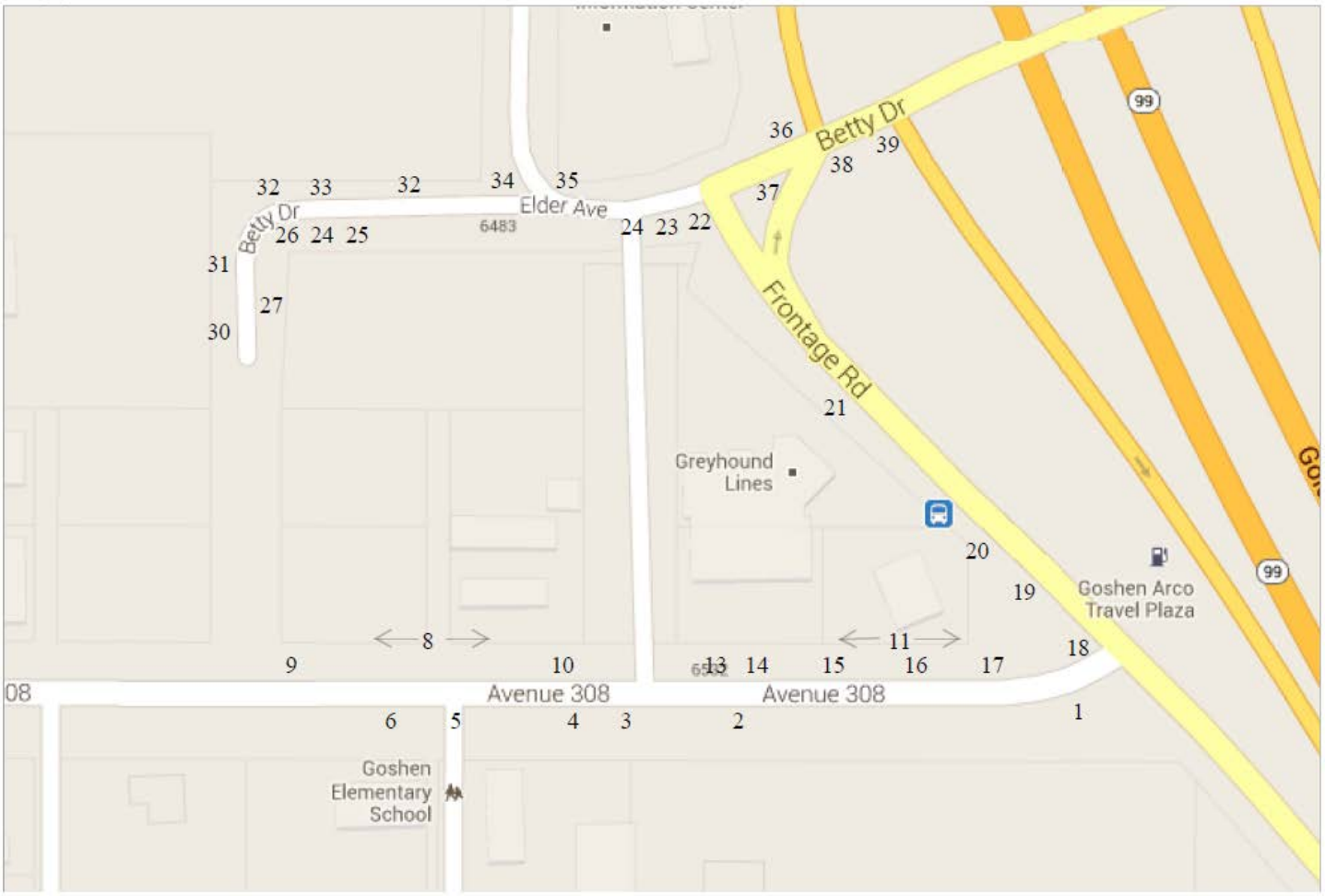

Last Updated:	08/05/2013
Community:	Goshen
Map:	T2

Path of Travel:

Feature No.	Location	Direction	Type of Area	Feature	Length	Comment
T2.3	Ave 308	Front of Goshen Elementary School S. Side of Road	School	Driveway	20'	Driveways exceed max cross slope
T2.4	Ave 308	Front of Goshen Elementary School S. Side of Road	School	Sidewalk	15'	2.1%-4.0%
T2.5	Ave 308	Front of Goshen Elementary School S. Side of Road	School	Driveway	25'	Driveways exceed max cross slope
T2.6	Ave 308	E of Rd 64 W of Parson Dr S. Side of Road	School	End of Sidewalk		No transition
T2.8	Ave 308	W of Parson Dr E of Frontage Rd N. Side of Road	School	Driveways	4 at 40'	Driveways exceed max cross slope of 2%
T2.9	Ave 308	E of Rd 64 W of Parson Dr N. Side of Road	School	Cross Slope	66'	2.0%-3.3%
T2.10	Ave 308	W of Parson Dr E of Frontage Rd N. Side of Road	School	Offset	1/2"	Tripping Hazard
T2.11	Ave 308	W of Parson Dr E of Frontage Rd N. Side of Road	School	Driveway	4 at 42'	Driveways exceed max cross slope of 2%
T2.14	Ave 308	W of Parson Dr E of Frontage Rd N. Side of Road	School	Broken Concrete	34'	Broken concrete uneven surface
T2.15	Ave 308	W of Parson Dr E of Frontage Rd N. Side of Road	School	Cross Slope	14'	Cross slope exceeds 2%
T2.16	Ave 308	W of Parson Dr E of Frontage Rd N. Side of Road	School	Broken Concrete	14'	2.50%
T2.17	Ave 308	W of Parson Dr E of Frontage Rd N. Side of Road	School	Broken Concrete	9'	Poor Condition

Path of Travel:

Feature No.	Location	Direction	Type of Area	Feature	Length	Comment
T2.19	Frontage Rd	N of Ave 308 Front of 6544 W. Side of Road	Commercial	Driveway	2 at 40'	Driveways exceed max cross slope of 2%
T2.20	Frontage Rd	N of Ave 308 Front of 6544 W. Side of Road	Commercial	offset	1/2"	depressed segment
T2.21	Frontage Rd	N of Ave 308 Front of 3082 W. Side of Road	Commercial	Driveway	5 at 40'	Driveways exceed max cross slope of 2%
T2.23	Betty Dr.	W of Frontage Rd S. Side of Road	Commercial	Broken Concrete	20'	Cross slope exceeds 2%, uneven broken concrete
T2.24	Betty Dr.	W of Frontage Rd S. Side of Road	Commercial	Driveway	3 at 45'	Driveways exceed max cross slope of 2%
T2.25	Betty Dr.	W of Frontage Rd S. Side of Road	Commercial	Broken Concrete	10'	Cross slope exceeds 2%, uneven broken concrete
T2.27	Betty Dr.	S of Betty Dr E. Side of Road	Commercial	Driveway	42'	Driveways exceed max cross slope of 2%
T2.30	Betty Dr.	S of Betty Dr W. Side of Road	Commercial	Driveway	37'	Driveways exceed max cross slope of 2%
T2.31	Betty Dr.	W. of Elder Ave N. Side of Road	Commercial	Driveway	40' 42'	Driveways exceed max cross slope of 2%
T2.32	Betty Dr.	W. of Elder Ave N. Side of Road	Commercial	Cross Slope	22'	2.3-3.0%

Curb Ramps:

Feature No.	Location	Direction	Type of Area	Type	Length	Comment
T2.1	Ave 308/ Frontage	S/W	School	None		Needs dip down ramp for transition from crosswalk to sidewalk in front of school
T2.2	Ave 308/ Goshen Elementary School	S side	School	Dip Down	18'	**Ramp Slope:** 9.0% **Landing:** 2% **Truncated Domes:**None **Transition:** NA
T2.13	Ave 308	E. of Frontage Rd. N. Side of Road	School	None		Crosswalk ends at curb with no ramp
T2.18	Ave 308/ Frontage Rd	N/W	School	Flare Sides	23'	**Ramp Slope:** 12% **Landing:** None **Truncated Domes:**None
T2.22	Elder Ave/ Frontage Rd	S/W	Commercial	Flare Sides	25'	**Ramp Slope:** 9.9% **Landing:** None **Truncated Domes:**None
T2.26	Elder Ave/ Betty Dr	S/E	Commercial	Flare Sides	24'	**Ramp Slope:** 8.8% **Landing:** None **Truncated Domes:**None
T2.33	Elder Ave/ Betty Dr	N/W	Commercial	Flare Sides	35'	**Ramp Slope:** 12.2% **Landing:** None **Truncated Domes:**None
T2.34	Elder Ave/ Betty Dr	N/E	Commercial	Flare Sides	23'	**Ramp Slope:** 10.8% **Landing:** None **Truncated Domes:**None
T2.3	Elder Ave/ Frontage Rd	S/E	Commercial	Flare Sides	18'	**Ramp Slope:** 11.4% **Landing:** None **Truncated Domes:**None
T2.35	Elder Ave/ SB SR 99	S/W	Commercial	Flare Sides	15'	**Ramp Slope:** 12.0% **Landing:** None **Truncated Domes:**None
T2.36	Elder Ave/ SB SR 99	S/E	Commercial	Flare Sides	18'	**Ramp Slope:** 11.4% **Landing:** None **Truncated Domes:**None

Goshen

Map U

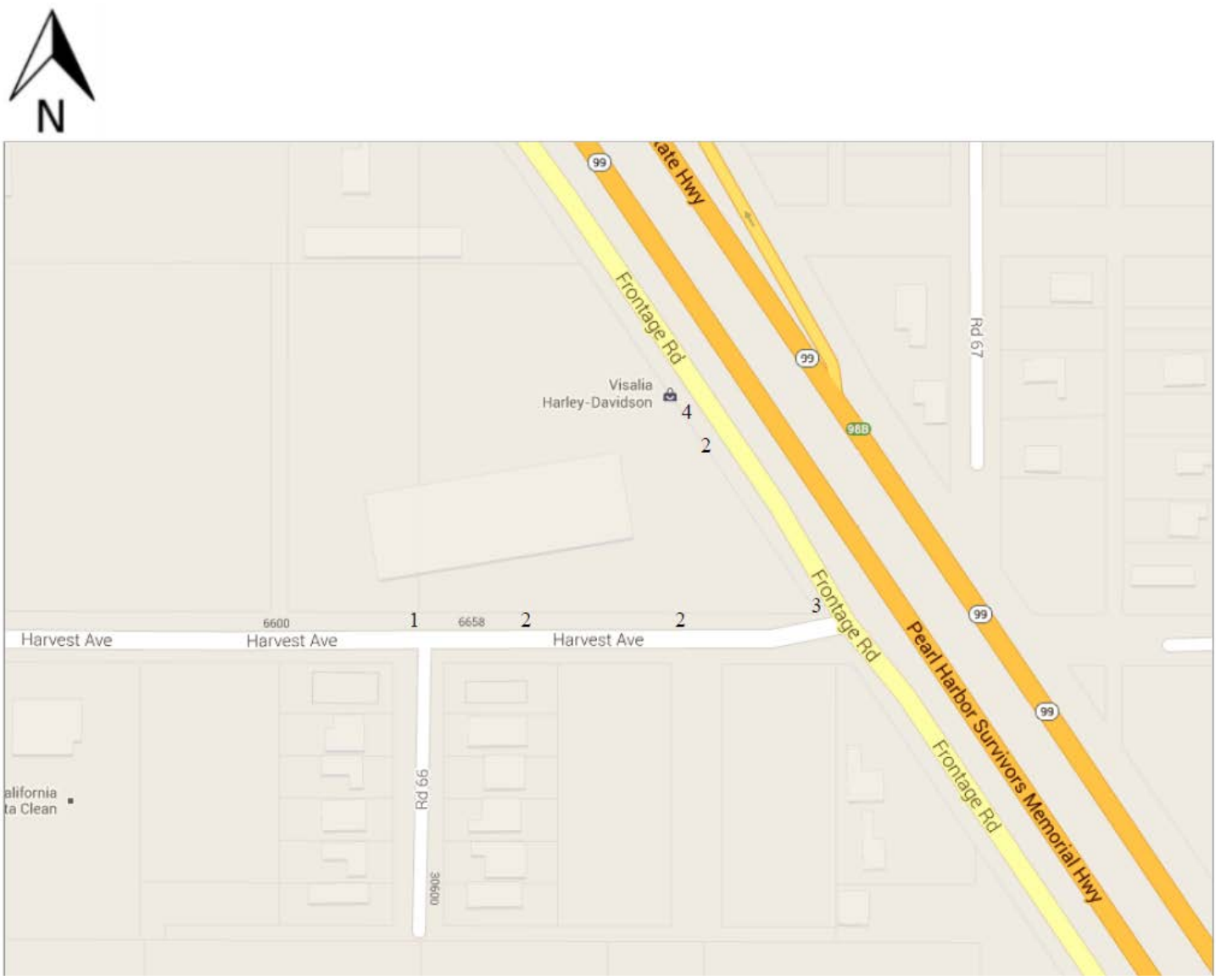
N
Frontage Rd
Visalia
Harley-Davidson
4
2
3
1
2
2
6600
6658
Harvest Ave
Harvest Ave
Harvest Ave
Rd 67
Rd 66
30600
Pearl Harbor Survivors Memorial Hwy
99
98B

Last Updated: 08/05/2013
Community: Goshen
Map: U

Path of Travel:

Feature No.	Location	Direction	Type of Area	Feature	Length	Comment
U.1	Harvest Ave	W of Rd 66 N. Side of Road	Commercial	End of Sidewalk		No Transition with no further access
U.2	Harvest Ave	W of Frontage Rd. E. of Rd. 66 N. Side of Road	Commercial	Driveway	3 at 42'	Needs transition from sidewalk to sidewalk behind driveway
U.4	Frontage Rd	N. of Harvest Front of Harley Davidson Store	Commercial	End of Sidewalk		No Transition with no further access

Curb Ramps:

Feature No.	Location	Direction	Type of Area	Type	Length	Comment
U.3	Frontage Rd/ Harvest	N/W	Commercial	Replace	33'	**Ramp Slope:** 7.9% **Flares:** 6.3/8.3% **Landing:** None **Truncated Domes:** No **Transition:** 6.6% **Lip on AC/Concrete:** Yes **Grooved Border:** Yes

Goshen

Map Y

N
Robinson Rd
Robinson Rd
Robinson Rd
3
4
2
1
Camp Dr
Camp Dr
Camp Dr
Robinson Rd
Robinson Rd

Last Updated:	08/05/2013
Community:	Goshen
Map:	Y

Curb Ramps:

Feature No.	Location	Direction	Type of Area	Condition	Length	Comment
Y.1	Robinson Rd/ Betty Dr.	S/W	Residential	Flare Sides	17'	**Ramp Slope:** 6.9% **Flares:** 7.8/11.2% **Landing:** 2% **Truncated Domes:** Yes **Transition:** 5.1% **Lip on AC/Concrete:** Yes **Grooved Border:** Yes
Y.2	Robinson Rd/ Betty Dr.	S/E	Residential	Flare Sides	17'	**Ramp Slope:** 6.8% **Flares:** 8.0/9.5% **Landing:** 1.5% **Truncated Domes:** Yes **Transition:** 2.3% **Lip on AC/Concrete:** No **Grooved Border:** Yes
Y.3	Robinson Rd/ Betty Dr.	N/E	Residential	Flare Sides	17'	**Ramp Slope:** 7.7% **Flares:** 10.5/10.9% **Landing:** 2% **Truncated Domes:** Yes **Transition:** 5.7% **Lip on AC/Concrete:** Yes **Grooved Border:** Yes
Y.4	Robinson Rd/ Betty Dr.	N/W	Residential	Flare Sides	17'	**Ramp Slope:** 7.6% **Flares:** 8.6/9.8% **Landing:** 0.5% **Truncated Domes:** Yes **Transition:** 2.2% **Lip on AC/Concrete:** No **Grooved Border:** Yes

Goshen

Map Z

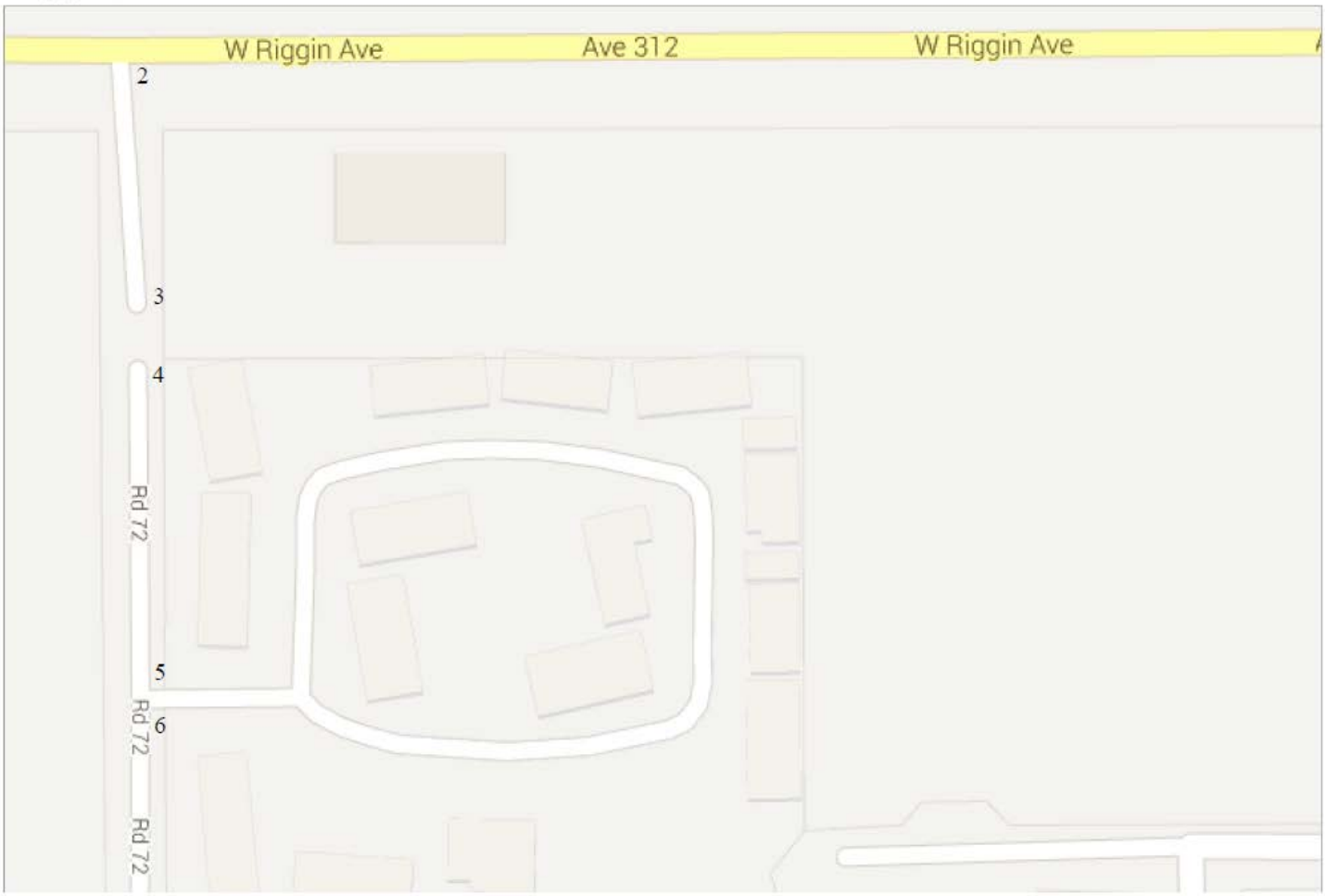

Last Updated:	08/05/2013
Community:	Goshen
Map:	Z

Curb Ramps:

Feature No.	Location	Direction	Type of Area	Type	Length	Comment
Z.2	Rd. 72./ Betty Dr	S/E	Residential	Flare Sides	33	**Ramp Slope:** 4.6% **Flares:** 4.6/5.1% **Landing:** 2% **Truncated Domes:** Yes **Transition:** 4.7% **Lip on AC/Concrete:** Yes **Grooved Border:** Yes
Z.3	Rd. 72/ 3180 Enterance	N/E	Residential	Dip Down	12	**Ramp Slope:** 3.8% **Flares:** N/A **Landing:** 2% **Truncated Domes:** Yes **Transition:** 1% **Lip on AC/Concrete:** No **Grooved Border:** Yes
Z.4	Rd. 72/ 3180 Enterance	S/E	Residential	Dip Down	12	**Ramp Slope:** 3.7% **Flares:** N/A **Landing:** 2% **Truncated Domes:** Yes **Transition:** 1% **Lip on AC/Concrete:** No **Grooved Border:** Yes
Z.5	Rd. 72/ 3180 Enterance	N/E	Residential	Flare Sides	33	**Ramp Slope:** 7.1% **Flares:** 4.7/5.1% **Landing:** 2% **Truncated Domes:** Yes **Transition:** .4% **Lip on AC/Concrete:** No **Grooved Border:** Yes
Z.6	Rd. 72/ 3180 Enterance	S/E	Residential	Flare Sides	15	**Ramp Slope:** 6.8% **Flares:** 6.5/5.1% **Landing:** 2% **Truncated Domes:** Yes **Transition:** 1% **Lip on AC/Concrete:** No **Grooved Border:** Yes

Ivanhoe (North)

Overview Map

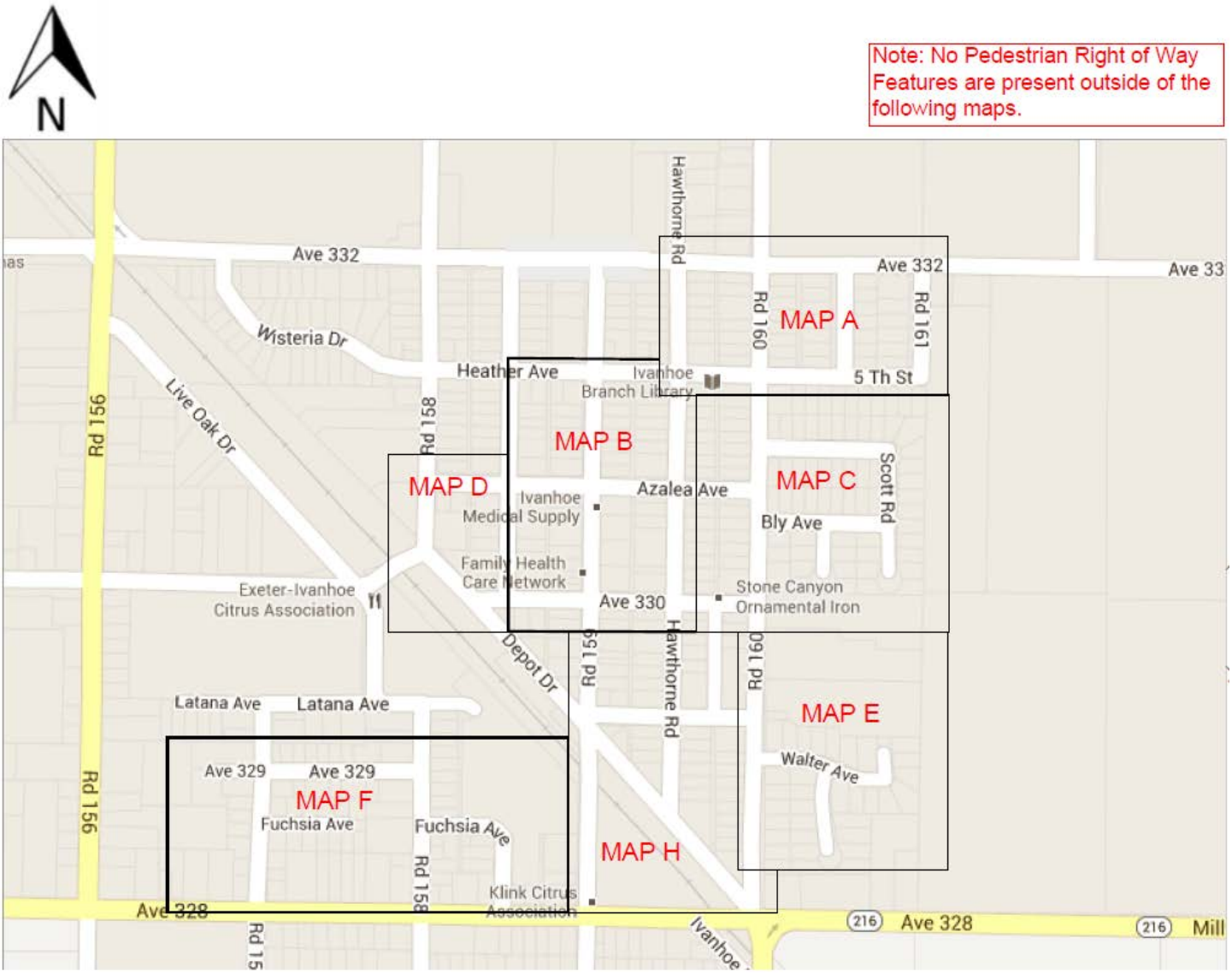

Ivanhoe (South)

Overview Map

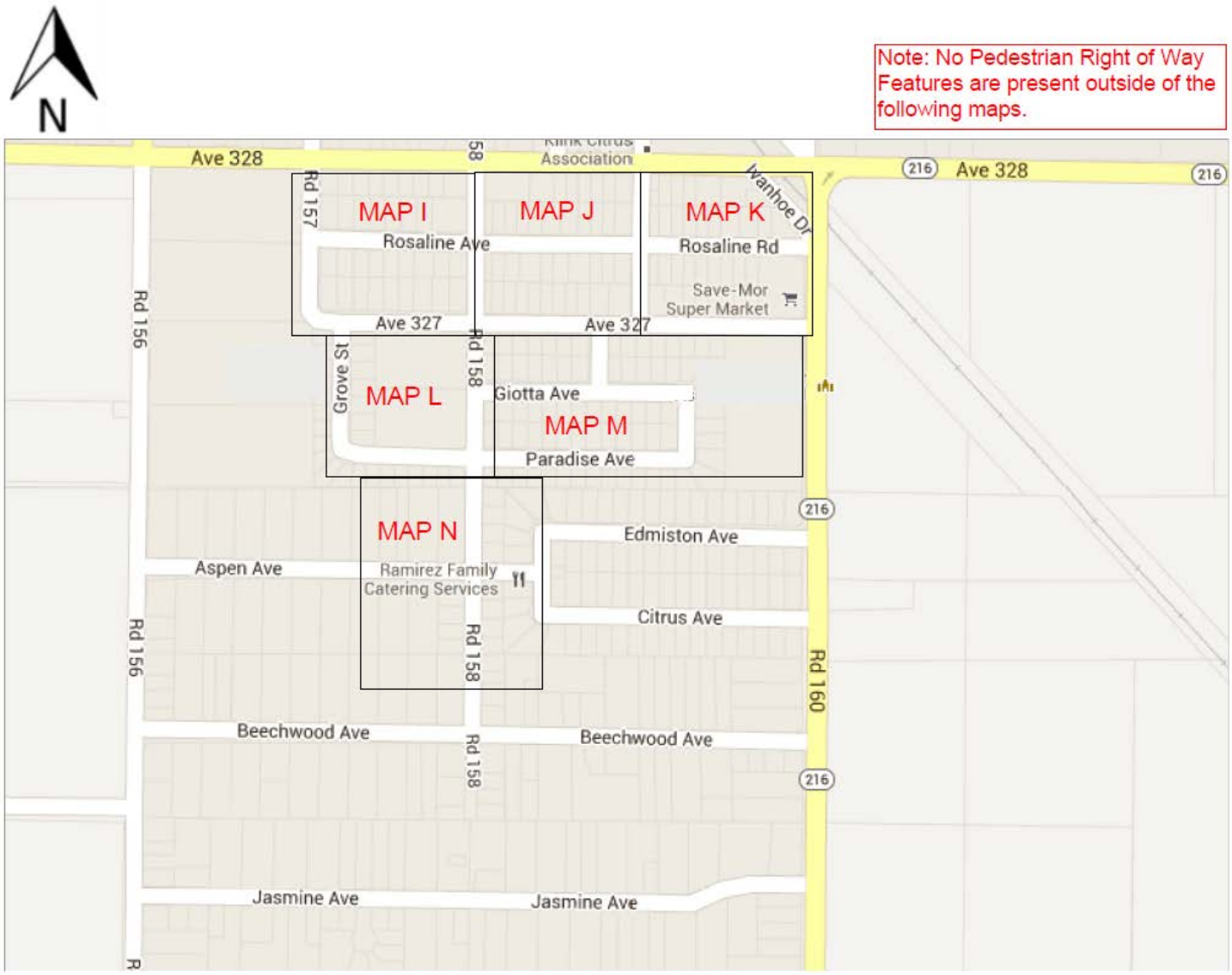

Ivanhoe

Map A

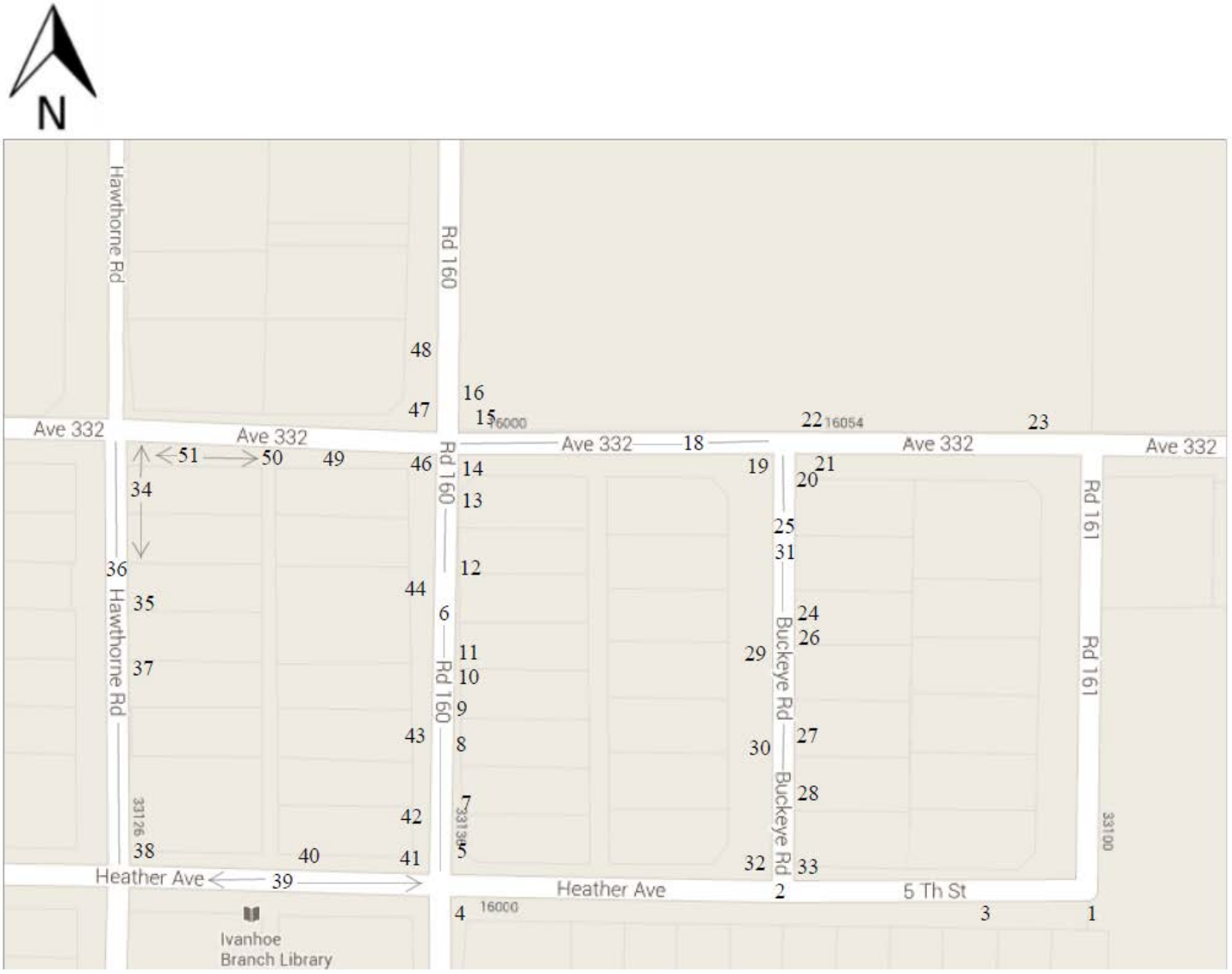

Last Updated:	07/31/2013
Community:	Ivanhoe
Map:	A

Path of Travel:

Feature No.	Location	Direction	Type of Area	Feature	Length	Comment
A.1	Heather Ave	N/E corner of Rd 161 and Heather Ave	Residential	End of Sidewalk		End of access, Dead ends at orchard
A.2	Heather Ave	E. of Rd 160 W. of Rd 161	Residential	Driveway	15 at 22'	Driveways exceed max cross slope
A.3	Heather Ave	E. of Rd 160 W. of Rd 161 S. side of road	Residential	Cross Slope	34'	3.0%
A.6	Rd 160	N. of Heather Ave S. of Ave 332 E. side of road	Residential	Driveway	6 at 15'	Driveways exceed max cross slope
A.7	Rd 160	N. of Heather Ave. S. of Ave. 332 E. side of road	Residential	Obstruction	2.2'	Mailbox
A.8	Rd 160	N. of Heather Ave, S. of Ave 332 E. side of road	Residential	Gap	84'	Gap in sidewalk over multiple properties
A.9	Rd 160	N. of Heather Ave, S. of Ave 332 E. side of road	Residential	Cross Slope	153'	2.5-4.1%
A.11	Rd 160	N. of Heather Ave, S. of Ave 332 E. side of road	Residential	Broken Sidewalk	3'	(Poor condition) Tripping hazard
A.13	Rd 160	N. of Heather Ave, S. of Ave 332 E. side of road	Residential	Obstruction	2.5'	Mailbox
A.18	Ave 332	E. of Rd 160 W. of Buckeye Rd	Residential	Driveway	24' 20' 16'	Driveways exceed max cross slope
A.23	Ave 332	E. of Rd 161 N. side of road	Residential	Driveway	12'	W. transition has cross slope exceeding max

Path of Travel:

Feature No.	Location	Direction	Type of Area	Feature	Length	Comment
A.24	Buckeye Rd	S. of Ave 332 N. of Heather Ave E. side of road	Residential	Cross Slope	122'	2.6%-3.1%
A.25	Buckeye Rd	S. of Ave 332 N. of Heather Ave E. side of road	Residential	Driveway	4 at 15'	Driveways exceed max cross slope
A.28	Buckeye Rd	S. of Ave 332 N. of Heather Ave E. side of road	Residential	Gap	110'	Gap in sidewalk over multiple properties
A.29	Buckeye Rd	N. of Heather Ave. S. of Ave. 332 West side of road	Residential	Obstruction	2.5'	Mailbox
A.30	Buckeye Rd	N. of Heather Ave. S. of Ave. 332 West side of road	Residential	End of Sidewalk		No transition with no further access
A.31	Buckeye Rd	S. of Ave 332 N. of Heather Ave W. side of road	Residential	Driveway	2 at 15'	Driveways exceed max cross slope
A.34	Hawthorne Rd	S. of Ave 332 N. of 33172 E. side of road	Residential	Gap	150'	Gap in sidewalk over multiple properties, needs transition at corner
A.35	Hawthorne Rd	S. of Ave 332 N. of Heather Ave E. side of road	Residential	Cross Slope	35'	4.60%
A.36	Hawthorne Rd	S. of Ave 332 N. of Heather Ave E. side of road	Residential	Driveway	5 at 20'	Driveways exceed max cross slope
A.37	Hawthorne Rd	S. of Ave 332 N. of Heather Ave E. side of road	Residential	Gap	50'	Gap in sidewalk over single property
A.39	Heather Ave	E. of Hawthorne Rd, W. of Rd 160 N. side of road	Residential	Driveway	15' 25'	Driveways exceed max cross slope
A.40	Heather Ave	E. of Hawthorne Rd, W. of Rd 160 N. side of road	Residential	Cross Slope	95'	4.50%

Path of Travel:

Feature No.	Location	Direction	Type of Area	Feature	Length	Comment
A.42	Rd 160	N. of Heather Ave, S. of Ave 332 W. side of road	Residential	Cross Slope	45'	2.5-4.0%
A.43	Rd 160	N. of Heather Ave, S. of Ave 332 W. side of road	Residential	Obstruction	2.6'	Mailbox
A.44	Rd 160	N. of Heather Ave, S. of Ave 332 W. side of road	Residential	Driveway	16' 2 at 23' 20'	Driveways exceed max cross slope
A.48	Rd 160	N. of Heather Ave, S. of Ave 332 W. side of road	Residential	Gap	35'	Gap in sidewalk over single property
A.49	Ave 332	E. of Hawthorne Rd. W. of Rd 160 S. side of road	Residential	Gap	15'	Gap in sidewalk over single property, includes obstructions bringing the clear width down to 2.3'
A.50	Ave 332	E. of Hawthorne Rd. W. of Rd 160 S. side of road	Residential	Obstruction	2.3'	Mailbox
A.51	Ave 332	W. of Alley E. of Hawthorne Rd S. side of road	Residential	Gap	161'	Gap in sidewalk over multiple properties, needs transition at corner

Curb Ramps:

Feature No.	Location	Direction	Type of Area	Type	Length	Comment
A.4	Rd 160./ Heather Ave	S/E	Residential	Flared Sides	20'	**Ramp Slope:** 7.3% **Flares:** 9.5/5.2% **Landing:** None **Truncated Domes:** No **Transition:** 5.7% **Lip on AC/Concrete:** Yes **Grooved Border:** Yes
A.5	Rd 160./ Heather Ave	N/E	Residential	Flared Sides	20'	**Ramp Slope:** 7.2% **Flares:** 16.5% **Landing:** None **Truncated Domes:** No **Transition:** 5.0% **Lip on AC/Concrete:** Yes **Grooved Border:** Yes
A.14	Rd 160/ Ave 332	S/E	Residential	Flared Sides	17'	**Ramp Slope:** 11.9% **Landing:** None **Truncated Domes:** None
A.15	Rd 160/ Ave 332	N/E S. crossing	Residential	Flared Sides	32'	**Ramp Slope:** 5.3% **Flares:** 8.2/9.1% **Landing:** 2.0% **Truncated Domes:** Yes **Transition:** 2.9% **Lip on AC/Concrete:** No **Grooved Border:** Yes

Curb Ramps:

Feature No.	Location	Direction	Type of Area	Type	Length	Comment
A.16	Rd 160/ Ave 332	N/E E. crossing	Residential	Flared Sides	32'	**Ramp Slope:** 7.2% **Flares:** 9.8/8.9% **Landing:** 2.0% **Truncated Domes:** Yes **Transition:** 1.8% **Lip on AC/Concrete:** No **Grooved Border:** Yes
A.19	Buckeye Rd/ Ave 332	S/W	Residential	Dip Down	32'	**Ramp Slope:** 7.3/7.5% **Flares:** N/A **Landing:** 2.0% **Truncated Domes:** Yes **Transition:** 3.0% **Lip on AC/Concrete:** No **Grooved Border:** Yes
A.20	Buckeye Rd/ Ave 332	S/E W. crossing	Residential	Flared Sides	32'	**Ramp Slope:** 7.3% **Flares:** 6.6/10.0% **Landing:** 3.5% **Truncated Domes:** Yes **Transition:** 3.9% **Lip on AC/Concrete:** No **Grooved Border:** Yes
A.21	Buckeye Rd/ Ave 332	S/E N. crossing	Residential	Flared Sides	32'	**Ramp Slope:** 6.3% **Flares:** 11.8/6.6% **Landing:** 2.5% **Truncated Domes:** Yes **Transition:** 6.7% **Lip on AC/Concrete:** Yes **Grooved Border:** Yes
A.22	Ave 332	Just E. of Buckeye Rd. N. side of road	Residential	Flared Sides	32'	**Ramp Slope:** 3.2% **Flares:** 6.5/7.3% **Landing:** 2.0% **Truncated Domes:** Yes **Transition:** 1.3% **Lip on AC/Concrete:** No **Grooved Border:** Yes
A.32	Buckeye Rd/ Heather Ave	N/W	Residential	None	25'	No curb ramp
A.33	Buckeye Rd/ Heather Ave	N/E	Residential	None	25'	No curb ramp
A.38	Hawthorne Rd/ Heather Ave	N/E	Residential	Flared Sides	50'	2 non compliant ramps, each located about 20' from intersection
A.41	Rd 160/ Heather Ave	N/W	Residential	Flared Sides	30'	**Ramp Slope:** 11.8% **Landing:** None **Truncated Domes:** None
A.46	Rd 160/ Ave 332	S/W	Residential	Flared Sides	25'	**Ramp Slope:** 20.5% **Landing:** None **Truncated Domes:** None
A.47	Rd 160/ Ave 332	N/W	Residential	None		No curb ramp

Ivanhoe

Map B

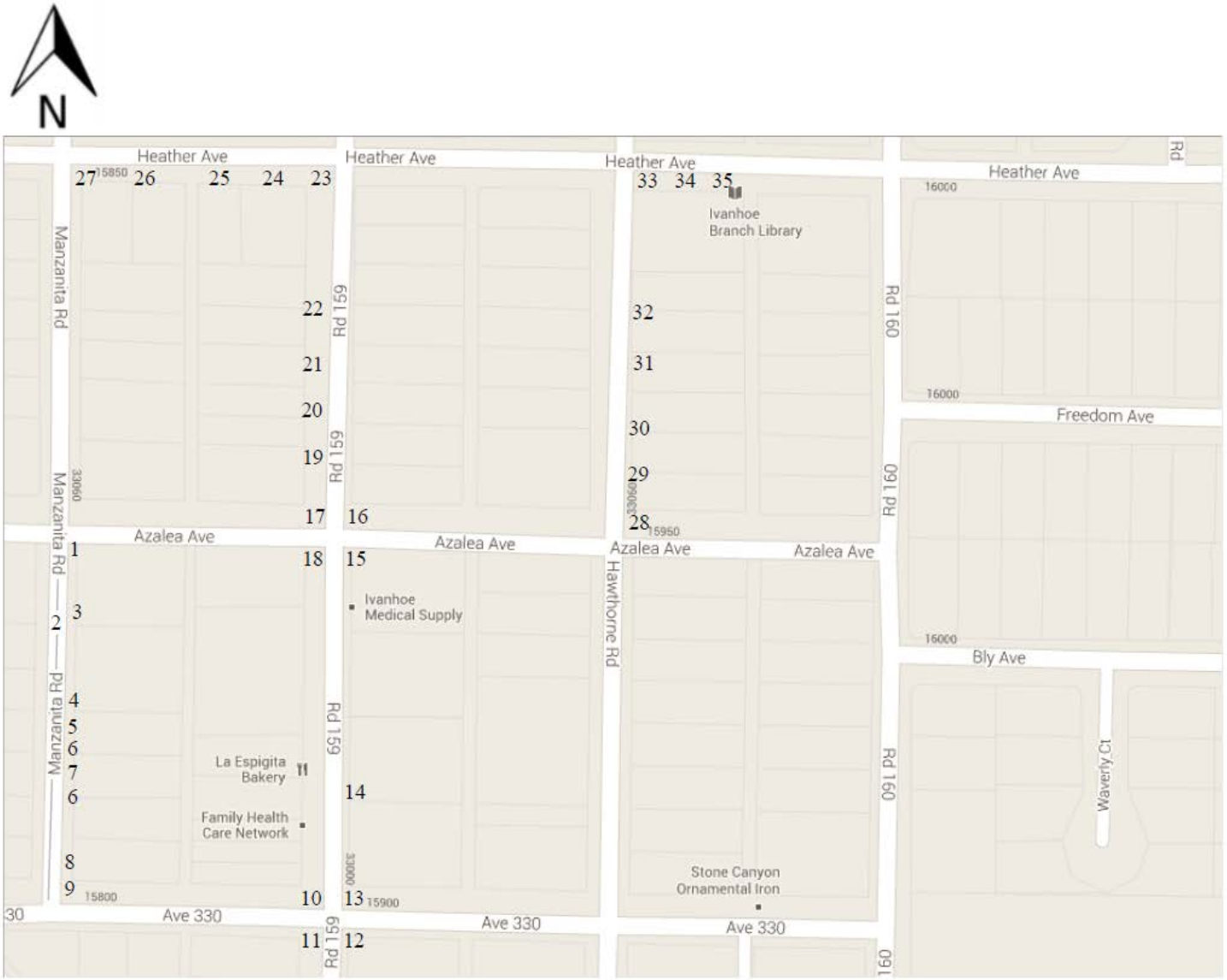

Last Updated: 07/31/2013
Community: Ivanhoe
Map: B

Path of Travel:

Feature No.	Location	Direction	Type of Area	Feature	Length	Comment
B.2	Manzanita Rd	S. of Azalea Ave N. of Ave 330 E. side of road	Residential	Driveway	26' 29' 11' 21'	Driveways exceed max cross slope
B.3	Manzanita Rd	N. of Ave. 330 S. of Azalea Ave. East side of road	Residential	Gap	100'	Multiple properties
B.5	Manzanita Rd	N. of Ave. 330 S. of Azalea Ave. East side of road	Residential	Obstruction	2.5' 2.8'	Mailbox
B.6	Manzanita Rd	N. of Ave. 330 S. of Azalea Ave. East side of road	Residential	Offset	1/2"	2 Utility box installed lower than sidewalk, creating a trip hazzard along the travel path
B.8	Manzanita Rd	N. of Ave. 330 S. of Azalea Ave. East side of road	Residential	Gap	40'	Gap in sidewalk over single property
B.14	Rd 159	N. of Ave. 330 S. of Azalea Ave. East side of road	Commercial	Driveway	30'	Walk behind approach has cross slope of 3.5%-3.7%
B.19	Rd 159	N. of Azalea Ave S. of Heather Ave W. side of road	Commercial	Gap	112'	Gap in sidewalk over multiple properties
B.20	Rd 159	N. of Azalea Ave S. of Heather Ave W. side of road	Commercial	Driveway	14'	Driveways exceed max cross slope
B.21	Rd 159	N. of Azalea Ave S. of Heather Ave W. side of road	Commercial	Offset	12'	Utility box installed lower than sidewalk, creating a trip hazzard
B.22	Rd 159	N. of Azalea Ave S. of Heather Ave W. side of road	Commercial	Broken Sidewalk	84'	(Poor condition) Trip hazard
B.24	Heather Ave	E. of Manzanita Rd W. of Rd 159 S. side of road	Residential	Offset	15'	Tripping hazard
B.25	Heather Ave	E. of Manzanita Rd W. of Rd 159 S. side of road	Residential	Gap	66'	Single property

Path of Travel:

Feature No.	Location	Direction	Type of Area	Feature	Length	Comment
B.26	Heather Ave	E. of Manzanita Rd W. of Rd 159 S. side of road	Residential	Cross Slope	34'	2.4%-3.0%
B.27	Heather Ave	E. of Manzanita Rd W. of Rd 159 S. side of road	Residential	Gap	73'	Gap in sidewalk over single property, needs transition at corner
B.28	Hawthorne Rd	N. of Azalea Ave S. of Heather Ave E. side of road	Residential	Gap	40'	Gap in sidewalk over single property, needs transition at corner
B.29	Hawthorne Rd	N. of Azalea Ave S. of Heather Ave E. side of road	Residential	Cross Slope	50'	2.5%-4.0%
B.31	Hawthorne Rd	N. of Azalea Ave S. of Heather Ave E. side of road	Residential	Offset	1"	Utility box installed in sidewalk, creating 1" openings in pathway parallel to path of travel
B.32	Hawthorne Rd	N. of Azalea Ave S. of Heather Ave E. side of road	Residential	Gap	115'	Gap in sidewalk over single property
B.34	Heather Ave	E. of Hawthorne Ave W. of Rd. 160 S. side of road	Residential	Obstruction	2.5'	Post along Pedestrian ROW
B.35	Heather Ave	E. of Hawthorne Ave W. of Rd. 160 S. side of road	Residential	Gap	33'	Gap in sidewalk over single property

Curb Ramps:

Feature No.	Location	Direction	Type of Area	Type	Length	Comment
B.1	Manzanita Rd/ Azalea Ave	S/E	Residential	Flared Sides	13'	**Ramp Slope:** 8.8% **Landing:** None **Truncated Domes:** None
B.9	Manzanita Rd/ Ave 330	N/E	Residential	None		No Curb Ramp
B.10	Rd 159/ Ave 330	N/W	Commercial	Dip Down	20'	**Ramp Slope:** 11.0% **Landing:** 3.5' **Truncated Domes:** Yes
B.11	Rd 159/ Ave 330	S/W	Commercial	Dip Down	20'	**Ramp Slope:** 11.3% **Landing:** 3.6' **Truncated Domes:** Yes
B.12	Rd 159/ Ave 330	S/E	Commercial	Dip Down	20'	**Ramp Slope:** 11.2% **Landing:** 3.5' **Truncated Domes:** Yes
B.13	Rd 159/ Ave 330	N/E	Commercial	Dip Down	20'	**Ramp Slope:** 11.0% **Landing:** 3.6' **Truncated Domes:** Yes
B.15	Rd 159/ Azalea Ave	S/E	Commercial	Flared Sides	24'	**Ramp Slope:** 8.7% **Landing:** 2.0% **Truncated Domes:** Yes
B.16	Rd 159/ Azalea Ave	N/E	Commercial	None		No Curb Ramp
B.17	Rd 159/ Azalea Ave	N/W	Commercial	None		No Curb Ramp
B.18	Rd 159/ Azalea Ave	S/W	Commercial	Dip Down	24'	**Ramp Slope:** 8.1/7.4% **Flares:** N/A **Landing:** 1.8% **Truncated Domes:** Yes **Transition:** 3.5% **Lip on AC/Concrete:** Yes **Grooved Border:** Yes
B.23	Rd 159/ Heather Ave	S/W	Residential	None		No Curb Ramp
B.28	Hawthorne Ave/ Azalea Ave	N/E	Residential	None		No Curb Ramp
B.33	Hawthorne Ave/ Heather Ave	S/E	Residential	None		No Curb Ramp

Ivanhoe

Map C

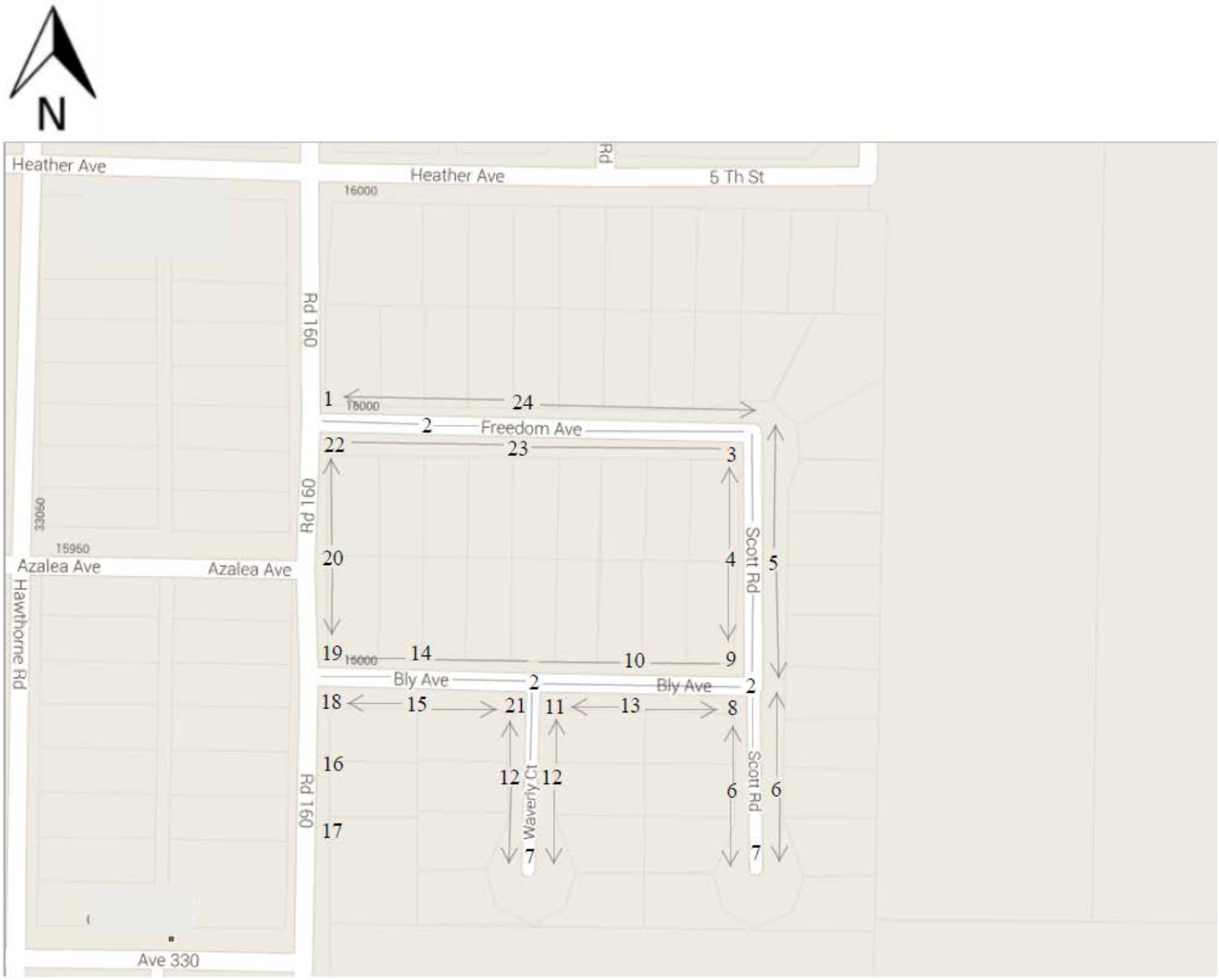

Last Updated: 07/31/2013
Community: Ivanhoe
Map: C

Path of Travel:

Feature No.	Location	Direction	Type of Area	Feature	Length	Comment
C.2	Freedom Ave/ Scott Rd./ Bly Ave/ Wavely Ct.	See map	Residential	Driveway	50 at 22'	Driveways exceed max cross slope
C.4	Scott Rd	S. of Freedom Ave N. of Bly Ave W. side of road	Residential	Cross Slope	197'	2.2%-4.0%
C.5	Scott Rd	S. of Freedom Ave N. of Bly Ave E. side of road	Residential	Cross Slope	347'	2.0%-3.5%
C.6	Scott Rd	S. of Bly Ave Both sides of road	Residential	Cross Slope	383'	Sections around cul de sec with cross slopes of 2.5%-3.9%
C.7	Scott Rd and Waverly Ct	S. of Bly Ave End of road	Residential	Driveway	4 at 33'	Driveways exceed max cross slope
C.10	Bly Ave	W. of Scott Rd E. of Waverly Ct N. side of road	Residential	Cross Slope	122'	2.5%-4.8%
C.12	Waverly Ct	S. of Bly Ave End of road Both sides of road	Residential	Cross Slope	294'	Sections around cul de sac with cross slopes of 2.9%-4.5%
C.13	Bly Ave	W. of Scott Rd E. of Waverly Ct S. side of road	Residential	Cross Slope	190'	3.80%
C.14	Bly Ave	E. of Rd 160 W. of Waverly Ct N. side of road	Residential	Cross Slope	136'	2.9%-4.1%
C.15	Bly Ave	E. of Rd 160 W. of Waverly Ct S. side of road	Residential	Cross Slope	185'	3.0-4.0%
C.16	Rd 160	S. of Bly Ave N. of Ave 330 E. side of road	Residential	Cross Slope	176' total	2.1%-3.1%
C.17	Rd 160	S. of Bly Ave N. of Ave 330 E. side of road	Residential	End of Sidewalk		No transition with no further access

Path of Travel:

Feature No.	Location	Direction	Type of Area	Feature	Length	Comment
C.20	Rd 160	N. of Bly Ave S. of Freedom Ave E. side of road	Residential	Cross Slope	140'	3.40%
C.23	Freedom Ave	E. of Rd 160 W. of Scott Rd S. side of road	Residential	Cross Slope	152'	2.4%-3.3%
C.24	Freedom Ave	E. of Rd 160 W. of Scott Rd N. side of road	Residential	Cross Slope	293'	2.4%-3.8%

Curb Ramps:

Feature No.	Location	Direction	Type of Area	Type	Length	Comment
C.1	Rd 160/ Freedom Ave	N/E	Residential	Flared Sides	34'	**Ramp Slope:** 6.8% **Landing:** None **Truncated Domes:** None
C.3	Scott Rd/ Freedom Ave	S/W	Residential	Flared Sides	34'	**Ramp Slope:** 8.6% **Landing:** None **Truncated Domes:** None
C.8	Scott Rd/ Bly Ave	S/W	Residential	Flared Sides	34'	**Ramp Slope:** 8.1% **Flares:** 7.1/8.2% **Landing:** None **Truncated Domes:** None **Transition:** 1.6% **Lip on AC/Concrete:** Yes **Grooved Border:** Yes
C.9	Scott Rd/ Bly Ave	N/W	Residential	Flared Sides	34'	**Ramp Slope:** 10.6% **Landing:** None **Truncated Domes:** None
C.11	Waverly Ct/ Bly Ave	S/E	Residential	Flared Sides	33'	**Ramp Slope:** 8.6% **Landing:** None **Truncated Domes:** None
C.21	Waverly Ct/ Bly Ave	N/W	Residential	Flared Sides	33'	**Ramp Slope:** 7.2% **Landing:** None **Truncated Domes:** None
C.18	Rd 160/ Bly Ave	S/E	Residential	Flared Sides	32'	**Ramp Slope:** 10.1% **Landing:** None **Truncated Domes:** None
C.19	Rd 160/ Bly Ave	N/E	Residential	Flared Sides	32'	**Ramp Slope:** 10.1% **Landing:** None **Truncated Domes:** None
C.38	Rd 160/ Freedom Ave	S/E	Residential	Flared Sides	33'	**Ramp Slope:** 7.6% **Flares:** 7.7/10.1% **Landing:** None **Truncated Domes:** None **Transition:** 4.8% **Lip on AC/Concrete:** Yes **Grooved Border:** Yes

Ivanhoe

Map D

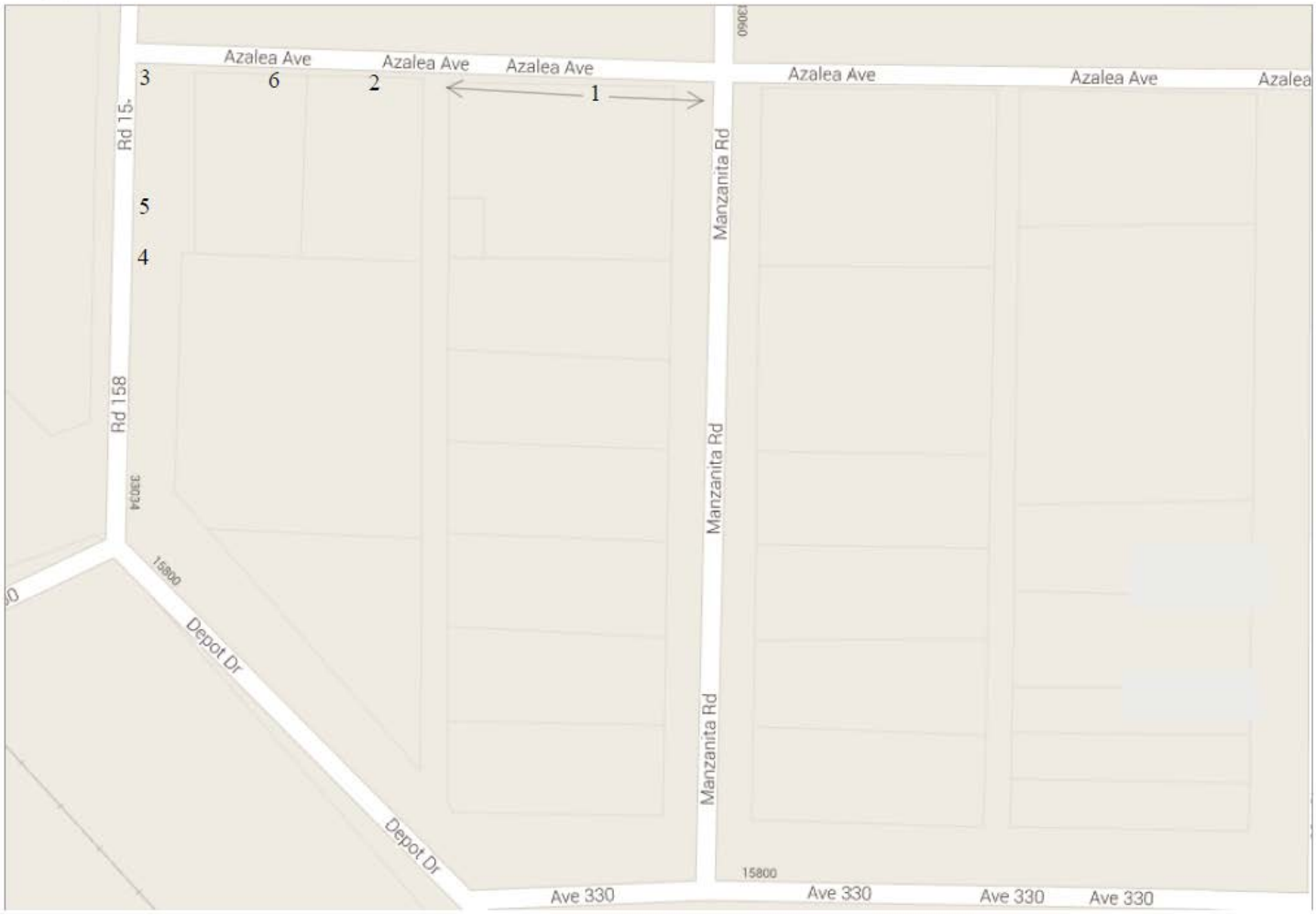

Last Updated:	07/31/2013
Community:	Ivanhoe
Map:	D

Path of Travel:

Feature No.	Location	Direction	Type of Area	Feature	Length	Comment
D.1	Azalea Ave	E. of Rd 158 W. of Manzanita Rd S. side of road	Residential	Gap	155'	Gap in sidewalk over single property
D.2	Azalea Ave	E. of Rd 158 W. of Manzanita Rd S. side of road	Residential	Obstruction	2.5'	Mailbox
D.4	Rd 158	S. of Azalea Ave N. of Ave 330 E. side of road	Residential	End of Sidewalk		No transition with no further access
D.5	Rd 158	S. of Azalea Ave N. of Ave 330 E. side of road	Residential	Driveway	15'	Driveways exceed max cross slope
D.6	Azalea Ave	E. of Rd 158 W. of Manzanita Rd S. side of road	Residential	Driveway	2 at 15'	Driveways exceed max cross slope

Curb Ramps:

Feature No.	Location	Direction	Type of Area	Type	length	Comment
D.3	Rd 158/ Azalea Rd	S/E	Residential	Flared Sides	33'	**Ramp Slope:** 12.0% **Landing:** None **Truncated Domes:** None

Ivanhoe

Map E

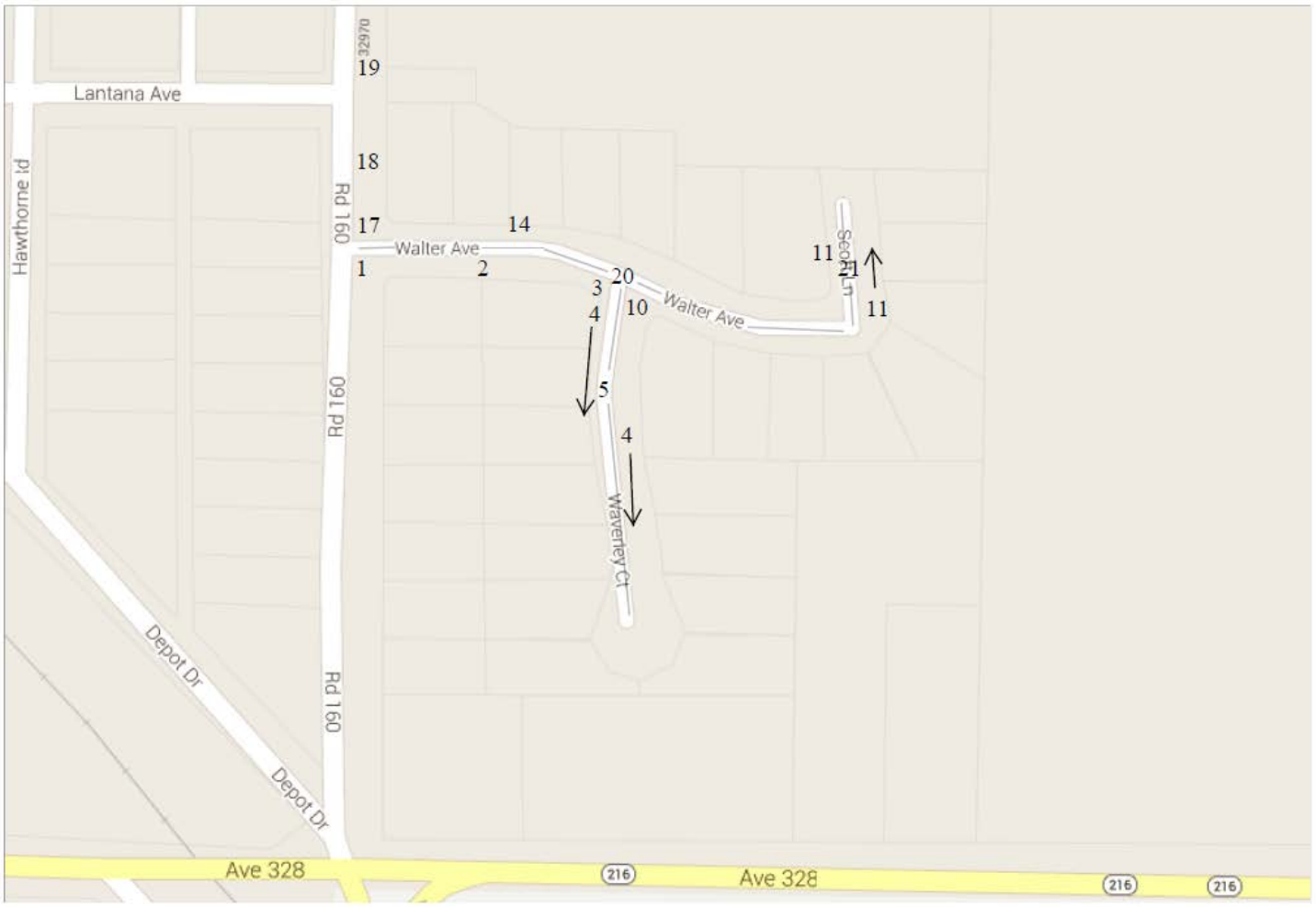

Last Updated: 07/31/2013
Community: Ivanhoe
Map: E

Path of Travel:

Feature No.	Location	Direction	Type of Area	Feature	Length	Comment
E.2	Walter Ave	E. of Rd 160 W. of Waverly Ct S. side of road	Residential	Cross Slope	180'	2.5-3.5%
E.4	Waverley Ave	S. of Walter Ave N. of Dead end	Residential	Cross Slope	228'	2.1%-4.0%
E.5	Waverley Ave	S. of Walter Ave N. of Dead end	Residential	Driveway	11 at 22'	Driveways exceed max cross slope
E.11	Scott Ln	N. of Walter Ave S. of Dead end	Residential	Cross Slope	108'	Path along cul de sac with cross slopes of 2.4%-2.8%
E.14	Walter Ave	E. of Rd 160 W. of Scott Ln N. side of road	Residential	Cross Slope	62' total	2.3%-4.5%
E.18	Rd 160	N. of Walter Ave S. Ave 330 E. side of road	Residential	Cross Slope	126'	2.3%-3.4%
E.19	Rd 160	N. of Walter Ave S. Ave 330 E. side of road	Residential	End of Sidewalk		No transition with no further access
E.20	Walter Ave	E. of Rd 160 W. of Scott Ln	Residential	Driveway	12 at 22'	Driveways exceed max cross slope
E.21	Scott Ln	N. of Walter Ave S. of Dead end	Residential	Driveway	3 at 22'	Driveways exceed max cross slope

Curb Ramps:

Feature No.	Location	Direction	Type of Area	Type	Length	Comment
E.1	Rd 160/ Walter Ave	S/E	Residential	Flared Sides	25'	**Ramp Slope:** 8.6% **Landing:** None **Truncated Domes:** None
E.3	Waverley Ave/ Walter Ave	S/W	Residential	Flared Sides	25'	**Ramp Slope:** 10.9% **Landing:** None **Truncated Domes:** None
E.10	Waverley Ave/ Walter Ave	S/E	Residential	Flared Sides	25'	**Ramp Slope:** 8.9% **Landing:** None **Truncated Domes:** None
E.17	Rd 160/ Walter Ave	N/E	Residential	Flared Sides	24'	**Ramp Slope:** 11.0% **Landing:** None **Truncated Domes:** None

Ivanhoe

Map F

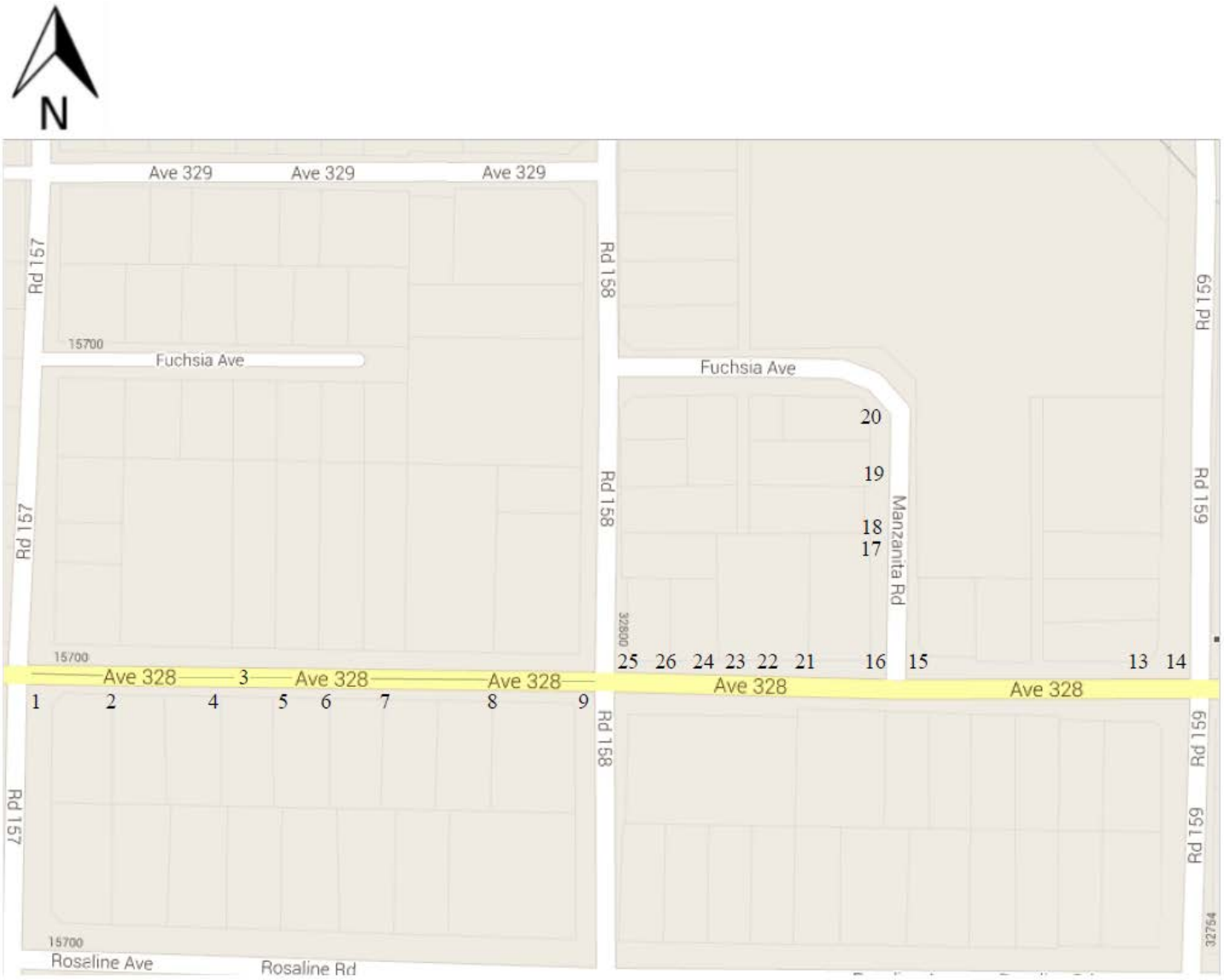

Last Updated:	07/31/2013
Community:	Ivanhoe
Map:	F

Path of Travel:

Feature No.	Location	Direction	Type of Area	Feature	Length	Comment
F.2	Ave 328	E. of Rd 157 W. of road 158 S. side of road	Residential	Gap	40'	Gap in sidewalk over single property, includes power pole which will limit clear width
F.3	Ave 328	E. of Rd 157 W. of road 158 S. side of road	Residential	Driveway	7 at 16'	Driveways exceed max cross slope
F.4	Ave 328	E. of Rd 157 W. of road 158 S. side of road	Residential	Gap	5'	Gap in sidewalk over single property, includes power pole and mailbox which restrict clear width to 2.3'
F.5	Ave 328	E. of Rd 157 W. of road 158 S. side of road	Residential	Cross Slope	43'	2.5%-5.0%
F.6	Ave 328	E. of Rd 157 W. of road 158 S. side of road	Residential	Gap	40'	Gap in sidewalk over single property
F.7	Ave 328	E. of Rd 157 W. of road 158 S. side of road	Residential	Gap	10'	Gap in sidewalk over single property, includes mailboxes which restrict clear width to 2.2' and 2.8'
F.8	Ave 328	E. of Rd 157 W. of road 158 S. side of road	Residential	Gap	60'	Gap in sidewalk over single property
F.13	Ave 328	W. of Rd 159 E. of Manzanita Rd N. side of Road	Residential	Gap	133'	Gap in sidewalk over multiple properties
F.14	Ave 328	W. of Rd 159 E. of Manzanita Rd N. side of Road	Residential	Cross Slope	72'	12.2%
F.17	Manzanita Rd.	S. of Fuchsia Ave N. of Ave 328 W. side of road	Residential	Cross Slope	35'	3.5%

Path of Travel:

Feature No.	Location	Direction	Type of Area	Feature	Length	Comment
F.18	Manzanita Rd.	S. of Fuchsia Ave N. of Ave 328 W. side of road	Residential	Driveway	2 at 21' 1 at 22'	Driveways exceed max cross slope
F.19	Manzanita Rd.	S. of Fuchsia Ave N. of Ave 328 W. side of road	Residential	Gap	29'	Gap in sidewalk over single property, includes obstruction that will limit the clear width
F.21	Ave 328	E. of Rd 158 W. of Manzanita Rd N. side of Road	Residential	Driveway	45'	Driveways exceed max cross slope
F.22	Ave 328	E. of Rd 158 W. of Manzanita Rd N. side of Road	Residential	Gap	105'	Gap in sidewalk over single property (15830) includes mailbox which will limit the clear width
F.25	Ave 328	E. of Rd 158 W. of Manzanita Rd N. side of Road	Residential	Offset	3"	Tripping Hazard
F.26	Ave 328	E. of Rd 158 W. of Manzanita Rd N. side of Road	Residential	Gap	60'	Gap in sidewalk over single property, needs transition at intersection

Curb Ramps:

Feature No.	Location	Direction	Type of Area	Type	Length	Comment
F.1	Rd 157/ Ave 328	S/E	Residential	None		No Curb Ramp
F.9	Rd 158/ Ave 328	S/W	Residential	Flared Sides	32'	**Ramp Slope:** 12.0% **Landing:** None **Truncated Domes:** None
F.15	Manzanita Rd/ Ave 328	N/E	Residential	Flared Sides	32'	**Ramp Slope:** 6.7% **Flares:** 18.1/17.3% **Landing:** None **Truncated Domes:** None **Transition:** 2.9% **Lip on AC/Concrete:** No **Grooved Border:** No
F.16	Manzanita Rd/ Ave 328	N/W	Residential	Flared Sides	32'	**Ramp Slope:** 11.2% **Landing:** None **Truncated Domes:** None

Ivanhoe

Map H

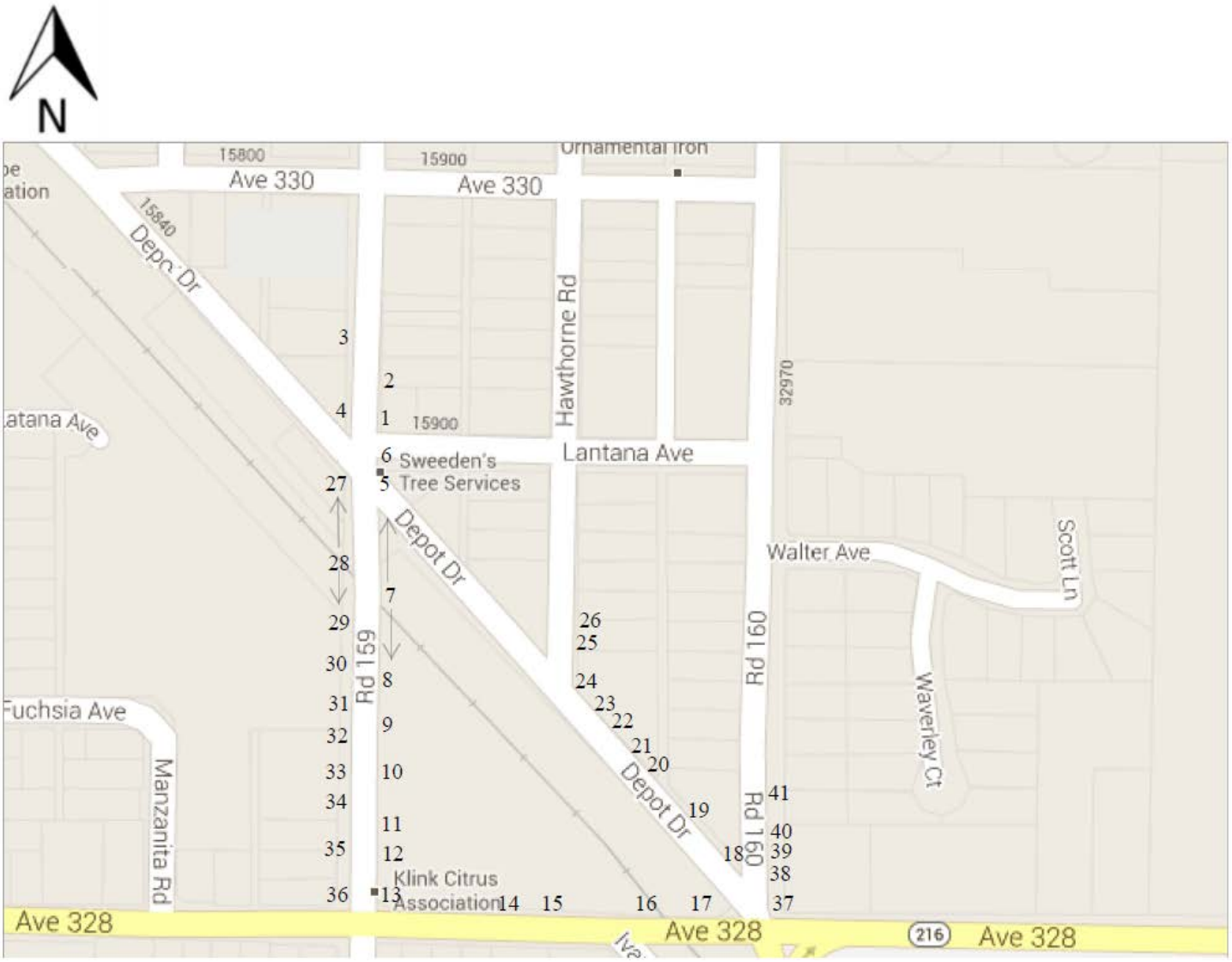

Last Updated: 07/31/2013
Community: Ivanhoe
Map: H

Path of Travel:

Feature No.	Location	Direction	Type of Area	Feature	Length	Comment
H.2	Rd 159	N. of Lantana Ave E. side of road	Residential	Driveway	1 at 15' 1 at 32'	Wrap around driveways exceed max cross slope, 32' driveway (32986)
H.3	Rd 159	N. of Lantana Ave W. side of road	Residential	Bus Stop		Compliant
H.6	Rd 159	N. of Depot Dr S. of Lantana Ave E. side of road	Residential	Broken Sidewalk	40'	Broken/ Uneven pavement surface, needs transition to AC
H.7	Rd 159	S. of Depot Dr N. of Ave 328 E. side of road	Residential	Gap	244'	Gap from Depot Dr to citrus factory located to the south, crosses the railroad tracks
H.8	Rd 159	S. of Depot Dr N. of Ave 328 E. side of road	Residential	Driveway	30'	Driveway exceeds max cross slope
H.9	Rd 159	S. of Depot Dr N. of Ave 328 E. side of road	Residential	Driveway	20'	Driveway exceeds max cross slope
H.10	Rd 159	S. of Depot Dr N. of Ave 328 E. side of road	Residential	Offset	1.5"	Tripping Hazard
H.11	Rd 159	S. of Depot Dr N. of Ave 328 E. side of road	Residential	Cross Slope	43'	5.1-5.5%
H.12	Rd 159	S. of Depot Dr N. of Ave 328 E. side of road	Residential	Obstruction	8'	Utility cover reducing clear width of sidewalk to 2.1', also causes lip, trip hazard
H.14	Ave 328	E. of Rd 159 W. of Rd 160 N. side of road	Residential	Driveway	2 at 36'	Driveways exceeds max cross slope
H.15	Ave 328	E. of Rd 159 W. of Rd 160 N. side of road	Residential	Cross Slope	50'	3.2%-3.6%
H.16	Ave 328	E. of Rd 159 W. of Rd 160 N. side of road	Residential	Offset	2.5"	2.5" crack control joint, 0.5" deep, trip hazard

Path of Travel:

Feature No.	Location	Direction	Type of Area	Feature	Length	Comment
H.17	Ave 328	E. of Rd 159 W. of Rd 160 N. side of road	Residential	Gap	165'	Gap in sidewalk over single property, crosses railroad tracks, needs curb ramp at intersection
H.19	Depot Dr	N. of Ave 328 S. of Hawthorne Rd E. side of road	Residential	Gap	218'	Single property
H.20	Depot Dr	N. of Ave 328 S. of Hawthorne Rd E. side of road	Residential	Driveway	28'	Driveway exceeds max cross slope
H.21	Depot Dr	N. of Ave 328 S. of Hawthorne Rd E. side of road	Residential	Broken Sidewalk	5'	Uneven Pavment
H.22	Depot Dr	N. of Ave 328 S. of Hawthorne Rd E. side of road	Residential	Driveway	36'	Driveway exceeds max cross slope
H.23	Depot Dr	N. of Ave 328 S. of Hawthorne Rd E. side of road	Residential	Cross Slope	42'	3%-4.5%
H.24	Hawthorne Rd	N. of Depot Dr E. Side of Road	Residential	Driveway	23'	Driveway exceeds max cross slope
H.25	Hawthorne Rd	N. of Depot Dr E. Side of Road	Residential	Cross Slope	15'	2.0%-3.0%
H.26	Hawthorne Rd	N. of Depot Dr E. Side of Road	Residential	Driveway	18'	Driveway exceeds max cross slope ending with no transition off sidewalk
H.28	Rd 159	S. of Depot Dr. W. Side of Road	Residential	Gap	220'	Gap in sidewalk over single property, crosses railroad tracks
H.29	Rd 159	S. of Depot Dr. W. Side of Road	Residential	Obstruction	2.2'	Mailbox
H.30	Rd 159	S. of Depot Dr. N. of Ave 328 W. Side of Road	Residential	Driveway	77'	Driveway exceeds max cross slope

Path of Travel:

Feature No.	Location	Direction	Type of Area	Feature	Length	Comment
H.31	Rd 159	S. of Depot Dr. W. Side of Road	Residential	Cross Slope	21'	2.9%-3.8%
H.32	Rd 159	S. of Depot Dr. N. of Ave 328 W. Side of Road	Residential	Driveway	42'	Driveway exceeds max cross slope
H.33	Rd 159	S. of Depot Dr. N. of Ave 328 W. Side of Road	Residential	Gap	140'	Gap in sidewalk with a obstruction allowing only 2' path
H.34	Rd 159	S. of Depot Dr. N. of Ave 328 W. Side of Road	Residential	Driveway	40'	Driveway exceeds max cross slope
H.35	Rd 159	S. of Depot Dr. N. of Ave 328 W. Side of Road	Residential	Gap	270'	Gap in sidewalk with a obstruction allowing only 2' path
H.38	Rd 160	N. of Ave 328 E. Side of Road	Residential	Driveway	32'	Driveway exceeds max cross slope
H.39	Rd 160	N. of Ave 328 E. Side of Road	Residential	Cross Slope	40'	Cross slope of 3.5% and a portion of broken concrete. Width of concrete is 10'
H.40	Rd 160	N. of Ave 328 E. Side of Road	Residential	Driveway	30'	Driveway exceeds max cross slope
H.41	Rd 160	N. of Ave 328 E. Side of Road	Residential	Cross Slope	22'	2.6%

Curb Ramps:

Feature No.	Location	Direction	Type of Area	Type	Length	Comment
H.1	Rd 159/ Lantana Ave	N/E	Residential	Dip Down	22'	**Ramp Slope:** 8.5/7.9% **Flares:** N/A **Landing:** None **Truncated Domes:** Yes **Transition:** 5.2% **Lip on AC/Concrete:** No **Grooved Border:** Yes
H.4	Rd 159/ Depot Dr	N/W	Residential	Dip Down	21'	**Ramp Slope:** 8.7% **Landing:** None **Truncated Domes:** None
H.5	Rd 159/ Lantana Ave	S/E	Residential	None		No Curb Ramp
H.13	Rd 159/ Ave 328	N/E	Residential	Flared Sides	32'	**Ramp Slope:** 9.4% **Landing:** None **Truncated Domes:** None
H.18	Rd 160/ Depot Dr	N/W	Residential	None		No Curb Ramp
H.27	Rd 159/ Depot Dr	S/W	Residential	None		No Curb Ramp
H.36	Rd 159/ Ave 328	N/W	Residential	None		No Curb Ramp
H.37	Rd 160/ Ave 328	N/E	Residential	Flared Sides	32'	**Ramp Slope:** 7.7% **Flares:** 8.8/9.8% **Landing:** 2.0% **Truncated Domes:** Yes **Transition:** 5.8% **Lip on AC/Concrete:** No **Grooved Border:** Yes

Ivanhoe

Map I

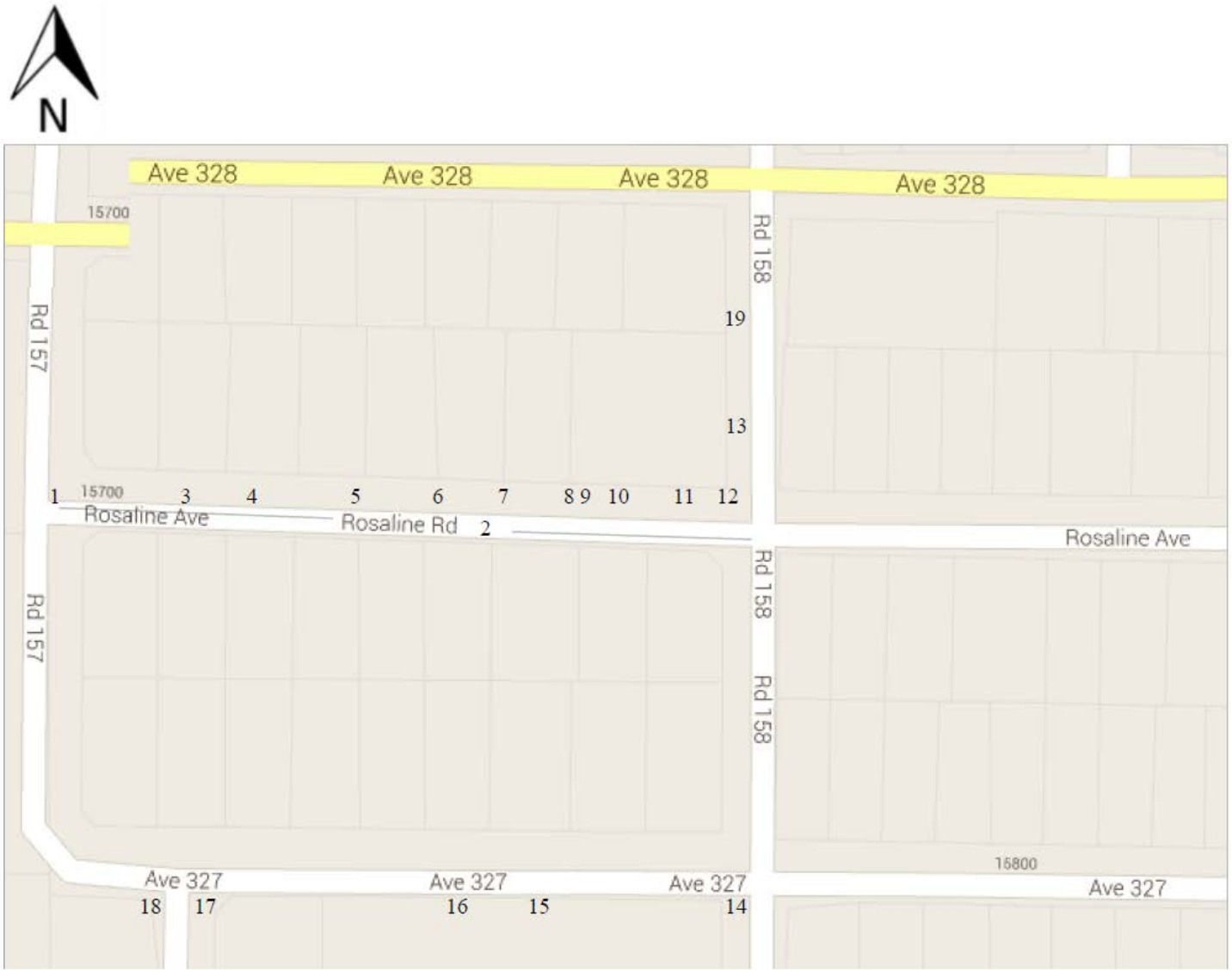

Last Updated: 07/31/2013
Community: Ivanhoe
Map: I

Path of Travel:

Feature No.	Location	Direction	Type of Area	Feature	Length	Comment
I.1	Rosalina Ave	E. of Rd 157 W. of Rd. 158 N. Side of Road	Residential	Gap	60'	Over one property
I.2	Rosalina Ave	E. of Rd 157 W. of Rd. 158 N. Side of Road	Residential	Driveways	9 at 16'	Driveways exceed max cross slopes
I.3	Rosalina Ave	E. of Rd 157 W. of Rd. 158 N. Side of Road	Residential	Cross Slope	42'	Cross Slope of 3%
I.4	Rosalina Ave	E. of Rd 157 W. of Rd. 158 N. Side of Road	Residential	Obstruction	2.5'	Path of travel decreased
I.5	Rosalina Ave	E. of Rd 157 W. of Rd. 158 N. Side of Road	Residential	Gap	40'	Gap in Sidewalk over one property
I.6	Rosalina Ave	E. of Rd 157 W. of Rd. 158 N. Side of Road	Residential	Gap	50'	Gap in sidewalk over multiple properties. Includes 16' of 8% cross slope
I.7	Rosalina Ave	E. of Rd 157 W. of Rd. 158 N. Side of Road	Residential	Obstruction	2'	Path of travel decreased
I.8	Rosalina Ave	E. of Rd 157 W. of Rd. 158 N. Side of Road	Residential	Obstruction	2'	Path of travel decreased
I.9	Rosalina Ave	E. of Rd 157 W. of Rd. 158 N. Side of Road	Residential	Gap	31'	Gap over single property
I.10	Rosalina Ave	E. of Rd 157 W. of Rd. 158 N. Side of Road	Residential	Gap	48'	Gap over single property
I.11	Rosalina Ave	E. of Rd 157 W. of Rd. 158 N. Side of Road	Residential	Gap	20'	Gap over single property
I.13	Rd 158	N. of Rosaline Rd. S. of Ave. 328 W. Side of Road	Residential	Gap	140'	Gap in sidewalk over multiple properties.

Path of Travel:

Feature No.	Location	Direction	Type of Area	Feature	Length	Comment
I.15	Ave 327	E. of Rd 157 W. of Rd. 158 N. Side of Road	Residential	Driveway	31'	Exceeds max cross slope
I.16	Ave 327	E. of Rd 157 W. of Rd. 158 N. Side of Road	Residential	Offset	1/2"	Tripping Hazard
I.19	Rd 158	N. of Rosaline Rd. W. Side of Road	Residential	Driveways	2 at 18' 1 at 16'	Exceeds max cross slope

Curb Ramps:

Feature No.	Location	Direction	Type of Area	Type	Length	Comment
I.12	Rosalina Rd/ Rd 158	N/W	Residential	None	28'	No Curb Ramp
I.14	Ave 327/ Rd 158	S/W	Residential	Flared Sides	33'	**Ramp Slope:** 9.2% **Landing:** None **Truncated Domes:** None
I.17	Ave 327/ Grove St	S/E	Residential	Flared Sides	32'	**Ramp Slope:** 10.6% **Landing:** None **Truncated Domes:** None
I.18	Ave 327/ Grove St	S/W	Residential	Flared Sides	36'	**Ramp Slope:** 9.3% **Landing:** None **Truncated Domes:** None
I.20	Rd 157/ Rosaline Ave	N/E	Residential	None		No Curb Ramp

Ivanhoe

Map J

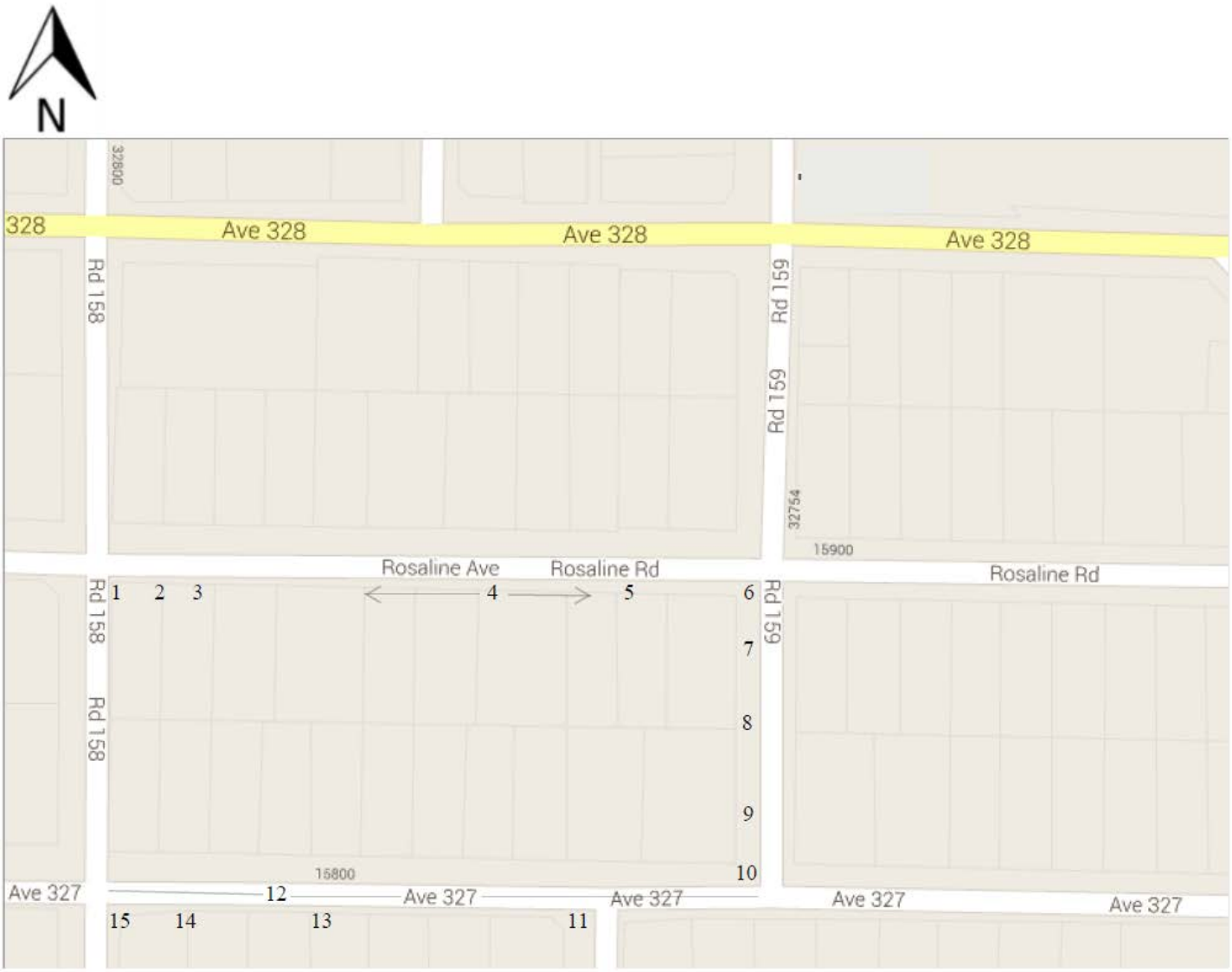

Last Updated:	07/31/2013
Community:	Ivanhoe
Map:	J

Path of Travel:

Feature No.	Location	Direction	Type of Area	Feature	Length	Comment
J.2	Rosaline Ave	E. of Rd 158 S. Side of Road	Residential	Gap	52'	Gap over one property
J.3	Rosaline Ave	E. of Rd 158 S. Side of Road	Residential	Cross Slope	28'	2.8-3.5%
J.4	Rosaline Ave	E. of Rd 158 W. of Rd 159 S. Side of Road	Residential	Gap	276'	Gap over multiple properties
J.5	Rosaline Ave	E. of Rd 158 W. of Rd 159 S. Side of Road	Residential	Cross Slope	70'	2.5-4.0%
J.7	Rd 159	S. of Rosaline Rd N. of Rd 159 W. Side of Road	Residential	Cross Slope	64'	2.4-3.8%
J.8	Rd 159	S. of Rosaline Rd N. of Rd 159 W. Side of Road	Residential	Gap	45'	Gap includes alley
J.9	Rd 159	S. of Rosaline Rd N. of Rd 159 W. Side of Road	Residential	Gap	47'	Gap over single property
J.12	Ave 327	W. of Carmaline S. Side of Road	Residential	Driveways	6 at 21'	Driveway exceed max cross slope
J.13	Ave 327	W. of Carmaline S. Side of Road	Residential	Cross Slope	67'	2.4-3.5%
J.14	Ave 327	E of Rd 158 S. Side of Road	Residential	Cross Slope	30'	2.40%

Curb Ramps:

Feature No.	Location	Direction	Type of Area	Type	Length	Comment
J.1	Rosaline/ Rd 158	S/E	Residential	None		No Existing Curb Ramp
J.6	Rosaline/ Rd 159	S/W	Residential	None		No Existing Curb Ramp
J.10	R159/ Ave327	N/W	Residential	None	34'	No Existing Curb Ramp
J.11	Carmaline/ Ave 327	S/W	Replace	Flared Sides	34'	**Ramp Slope:** 8.5% **Landing:** None **Truncated Domes:** None
J.15	Rd 158/ Ave 327	S/E	Replace	Flared Sides	36'	**Ramp Slope:** 9.4% **Landing:** None **Truncated Domes:** None

Ivanhoe

Map K

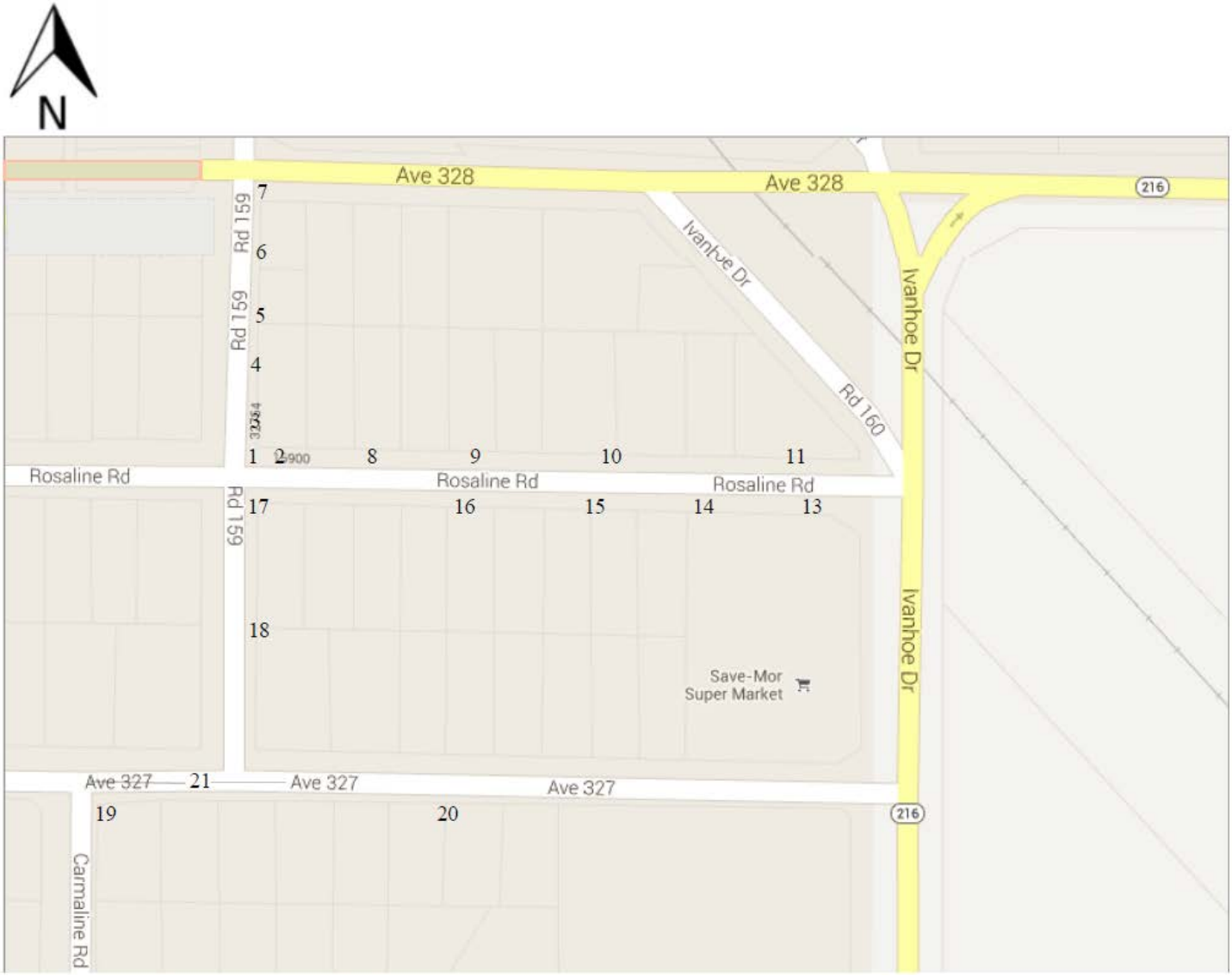

Last Updated:	07/31/2013
Community:	Ivanhoe
Map:	K

Path of Travel:

Feature No.	Location	Direction	Type of Area	Feature	Length	Comment
K.2	Rosaline Rd	E. of Rd 159 N. Side of Road	Residential	Gap	30'	Gap over one property
K.3	Rd 159	N. of Rosaline Rd. S. of Ave 328 E. Side of Road	Residential	Gap	52'	Gap over one property
K.4	Rd 159	N. of Rosaline Rd. S. of Ave 328 E. Side of Road	Residential	Offset	1/2"	Tripping Hazard
K.5	Rd 159	N. of Rosaline Rd. S. of Ave 328 E. Side of Road	Residential	Cross Slope	75'	4.0-5.0%
K.6	Rd 159	N. of Rosaline Rd. S. of Ave 328 E. Side of Road	Residential	Gap	42'	Gap over one property
K.8	Rosaline Rd	E. of Rd 159 W. of Ivanhoe Dr. N. Side of Road	Residential	Offset	2"	Potential trip hazard
K.9	Rosaline Rd	E. of Rd 159 W. of Ivanhoe Dr. N. Side of Road	Residential	50	1/2"	Tripping Hazard
K.10	Rosaline Rd	E. of Rd 159 W. of Ivanhoe Dr. N. Side of Road	Residential	Broken Sidewalk	23'	Poor condition
K.11	Rosaline Rd	E. of Rd 159 W. of Ivanhoe Dr. N. Side of Road	Residential	Cross Slope	22'	2.60%
K.13	Rosaline Rd	E. of Rd 159 W. of Ivanhoe Dr. S. Side of Road	Residential	Gap	75'	Gap over multiple properties
K.14	Rosaline Rd	E. of Rd 159 W. of Ivanhoe Dr. S. Side of Road	Residential	Driveway	40'	Driveway exceeds max cross slope
K.15	Rosaline Rd	E. of Rd 159 W. of Ivanhoe Dr. S. Side of Road	Residential	Gap	123'	Multiple properties

Path of Travel:

Feature No.	Location	Direction	Type of Area	Feature	Length	Comment
K.16	Rosaline Rd	E. of Rd 159 W. of Ivanhoe Dr. S. Side of Road	Residential	Cross Slope	32'	2.6%-3.5%
K.18	Rd. 159	S. of Rosaline Rd. E. Side of Road	Residential	Gap	158'	Gap over multiple properties will need transition
K.21	Ave 327	W. of Rd 159 E. of Carmaline S. Side of Road	Residential	Driveway	6 at 22' 1 at 32'	Driveway exceeds max cross slope
K.20	Ave 327	E. of Carmaline W. of Rd. 160 S. Side of Road	Residential	Cross Slope	353'	2.6%-3.6%

Curb Ramps:

Feature No.	Location	Direction	Type of Area	Type	Length	Comment
K.1	Rd 159/ Rosaline	N/E	Residential	None		No Curb Ramp
K.7	Rd 159/ Ave 328	S/E	Commercial	None		No Curb Ramp
K.17	Rd 159/ Rosaline	S/E	Residential	None		No Curb Ramp
K.19	Carmaline/ Ave 327	S/E	Residential	Flared Sides	35'	**Ramp Slope:** 11.5% **Landing:** None **Truncated Domes:** None

Ivanhoe

Map L

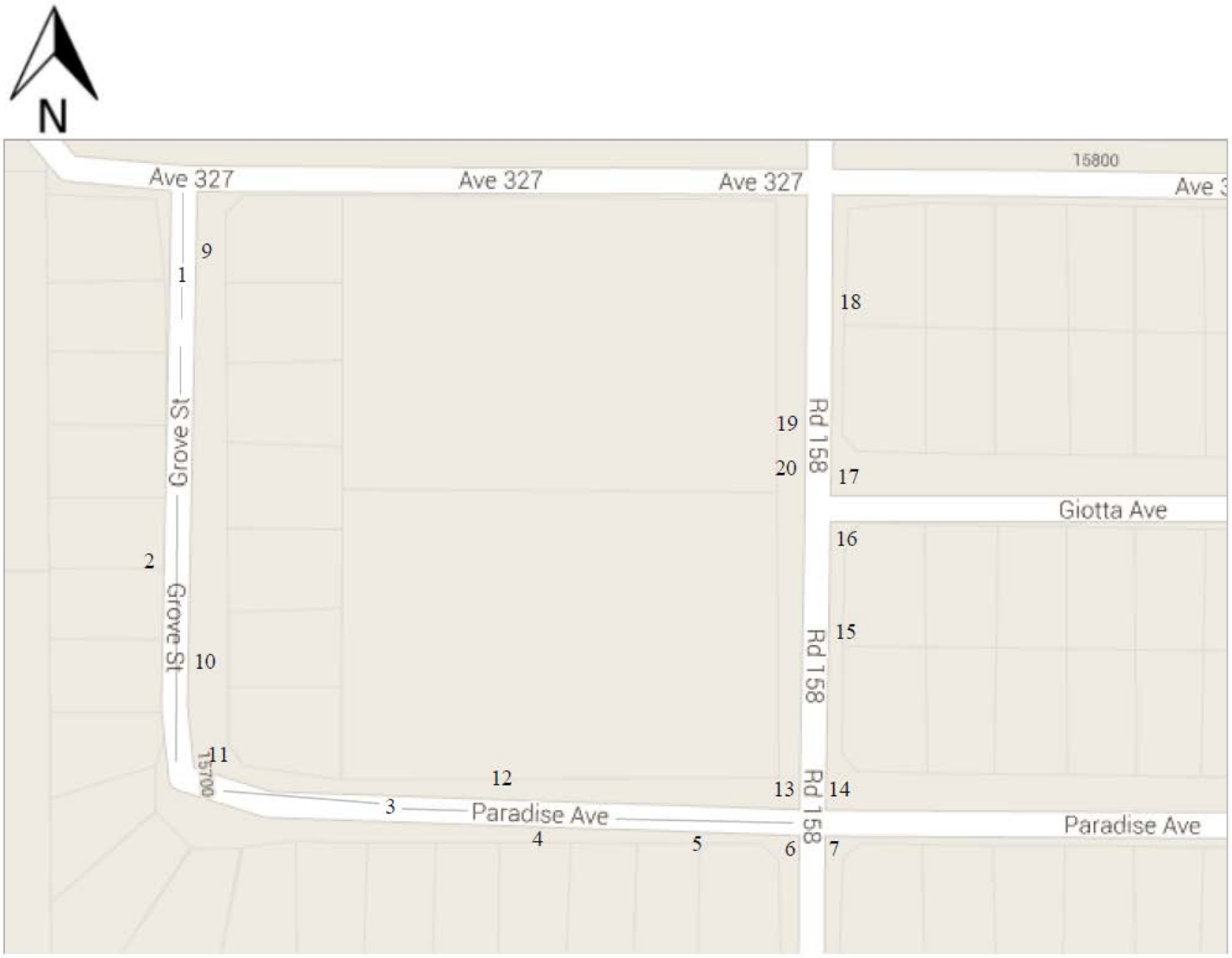

Last Updated:	07/31/2013
Community:	Ivanhoe
Map:	L

Path of Travel:

Feature No.	Location	Direction	Type of Area	Feature	Length	Comment
L.1	Grove St	N. of Paradise Ave. S. of Ave 327 Both Sides of Road	Residential	Driveway	17 at 22'	Driveway exceeds max cross slope
L.2	Grove St	N. of Paradise Ave. S. of Ave 327 W. Side of Road	Residential	Cross Slope	22'	3.5%
L.3	Paradise Ave	E. of Grove St W. of Rd. 158 S. Side of Road	Residential	Driveway	10 at 22'	Driveway exceeds max cross slope
L.4	Paradise Ave	E. of Grove St W. of Rd. 158 S. Side of Road	Residential	Offset	1/2"	Tripping Hazard
L.5	Paradise Ave	E. of Grove St W. of Rd. 158 S. Side of Road	Residential	Cross Slope	28'	3.1%
L.9	Grove St	N. of Paradise Ave. S. Ave 327 E. Side of Road	Residential	Cross Slope	47'	2.1-2.8%
L.10	Grove St	N. of Paradise Ave. S. Ave 327 E. Side of Road	Residential	Cross Slope	27'	3.50%
L.12	Paradise Ave	E. of Grove St. W. of Rd. 158 N. Side of Road	Residential	Cross Slope	119'	2.4-5.6%
L.15	Rd. 158	N. of Paradise Ave S. of Ave 327 E. Side of Road	Residential	Cross Slope	205'	3-5.5%
L.18	Rd. 158	N. of Paradise Ave S. of Ave 327 E. Side of Road	Residential	Cross Slope	36'	2.1-2.9%

Path of Travel:

Feature No.	Location	Direction	Type of Area	Feature	Length	Comment
L.19	Rd. 158	N. of Paradise Ave S. of Ave 327 W. Side of Road	Residential	Driveway	2 at 29'	Driveway exceeds max cross slope
L.20	Rd. 158	N. of Paradise Ave S. of Ave 327 W. Side of Road	Residential	Cross Slope	59'	2.1-3.4%

Curb Ramps:

Feature No.	Location	Direction	Type of Area	Type	Length	Comment
L.6	Rd 158/ Paradise Ave	S/W	Residential	Flared Sides	32'	**Ramp Slope:** 8.2% **Flares:** 12.0/16.2% **Landing:** None **Truncated Domes:** No **Transition:** 5.8% **Lip on AC/Concrete:** Yes **Grooved Border:** Yes
L.7	Rd 158/ Paradise Ave	S/E	Residential	Flared Sides	32'	**Ramp Slope:** 14.2% **Landing:** None **Truncated Domes:** None
L.11	Grove St./ Paradise Ave	N/E	Residential	Flared Sides	30'	**Ramp Slope:** 9.6% **Landing:** None **Truncated Domes:** None
L.13	Rd 158/ Paradise Ave	N/W	Residential	Flared Sides	32'	**Ramp Slope:** 10.2% **Landing:** None **Truncated Domes:** None
L.14	Rd 158/ Paradise Ave	N/E	Residential	Flared Sides	32'	**Ramp Slope:** 15.0% **Landing:** None **Truncated Domes:** None
L.16	Rd 158/ Giotta	S/E	Residential	Flared Sides	32'	**Ramp Slope:** 12.7% **Landing:** None **Truncated Domes:** None
L.17	Rd 158/ Giotta	N/E	Residential	Flared Sides	32'	**Ramp Slope:** 10.2% **Landing:** None **Truncated Domes:** None

Ivanhoe

Map M

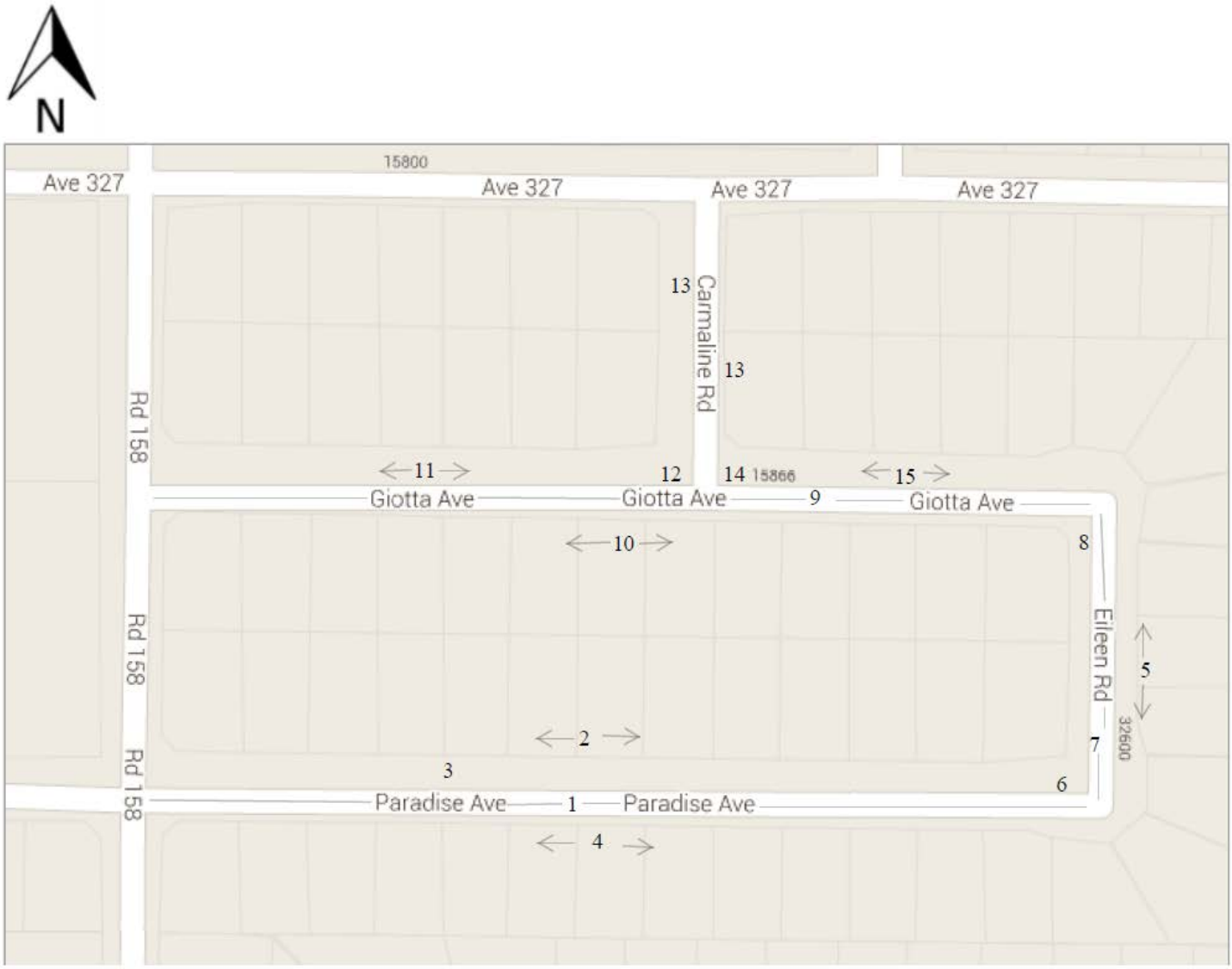

Last Updated:	07/31/2013
Community:	Ivanhoe
Map:	M

Path of Travel:

Feature No.	Location	Direction	Type of Area	Feature	Length	Comment
M.1	Paradise Ave	E. of Rd. 158 W. of Eileen Rd. S. Side of Road	Residential	Driveway	27 at 22'	All Driveways exceeds max cross slope
M.2	Paradise Ave	E. of Rd 158 W. of Eileen Rd. N. Side of Road	Residential	Cross Slope	584'	2.2-5.5%
M.3	Paradise Ave	E. of Rd 158 W. of Eileen Rd. S. Side of Road	Residential	Offset	2 1/2"	Tripping Hazard
M.4	Paradise Ave	E. of Rd 158 W. of Eileen Rd. S. Side of Road	Residential	Cross Slope	502'	2.8-4.8%
M.5	Eileen Rd	N. of Paradise Ave. S. of Giotta Ave. East side of road	Residential	Cross Slope	184'	3.4-4.6%
M.7	Eileen Rd	N. of Paradise Ave. S. of Giotta Ave. East side of road	Residential	Driveway	5 at 22'	All Driveways exceeds max cross slope
M.9	Giotta Ave	E. of Rd. 158 W. of Eileen Rd. N. Side of Road	Residential	Driveway	27 at 22'	All Driveways exceeds max cross slope
M.10	Giotta Ave	E. of Rd. 158 W. of Eileen Rd. S. Side of Road	Residential	Cross Slope	259'	2.6-4.1%
M.11	Giotta Ave	E. of Rd 158 W. of Carmaline N. Side of Road	Residential	Cross Slope	217'	2.2-2.8%
M.13	Carmaline Rd	N. of Giotta Ave. S. of Ave. 327 Both Sides of Road	Residential	Cross Slope	67'	2 sections with cross slopes of 2.4-4.1%
M.15	Giotta Ave	E. of Carmaline W. of Eileen N. Side of Road	Residential	Cross Slope	104'	2.5-4.0%

Curb Ramps:

Feature No.	Location	Direction	Type of Area	Type	Length	Comment
M.6	Eileen Rd/ Paradise Ave	N/W	Residential	Flared Sides	34'	**Ramp Slope:** 10.8% **Landing:** None **Truncated Domes:** None
M.8	Eileen Rd/ Giotta Ave	S/W	Residential	Flared Sides	32'	**Ramp Slope:** 12.1% **Landing:** None **Truncated Domes:** None
M.12	Carmaline Rd/ Giotta Ave	N/W	Residential	Flared Sides	32'	**Ramp Slope:** 9.7% **Landing:** None **Truncated Domes:** None
M.14	Carmaline Rd/ Giotta Ave	N/E	Residential	Flared Sides	32'	**Ramp Slope:** 10.4% **Landing:** None **Truncated Domes:** None

Ivanhoe

Map N

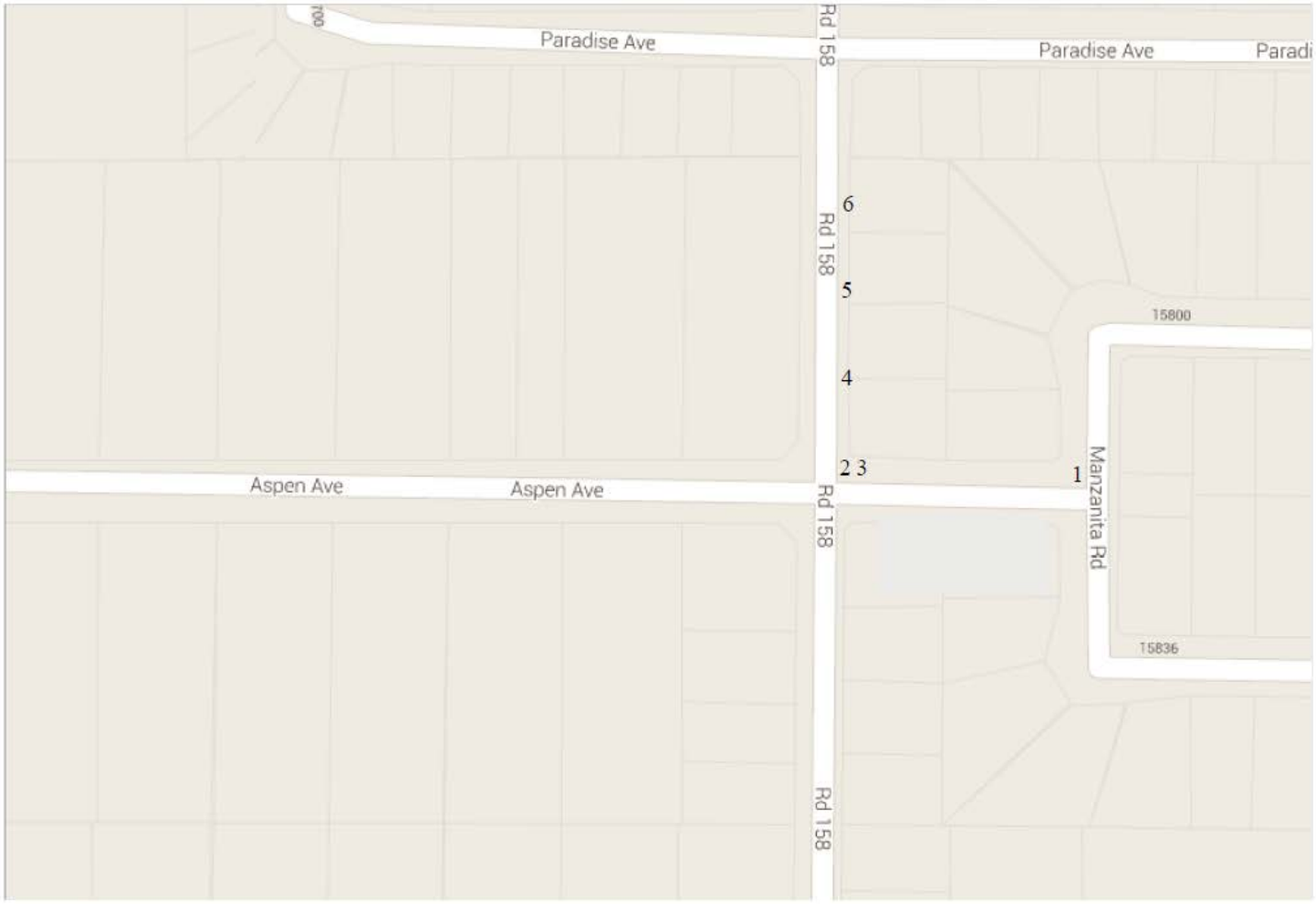

Last Updated:	07/31/2013
Community:	Ivanhoe
Map:	N

Path of Travel:

Feature No.	Location	Direction	Type of Area	Feature	Length	Comment
N.3	Rd 158/Aspen	N/E	Residential	Obstruction	2.7'	Stop Sign
N.4	Rd 158	N. of Aspen S. of Paradise Ave E. Side of Road	Residential	Driveway	3 at 14'	Driveway exceeds max cross slope
N.5	Rd 158	N. of Aspen S. of Paradise Ave E. Side of Road	Residential	Cross Slope	245'	2.6-4.5%
N.6	Rd 158	N. of Aspen S. of Paradise Ave E. Side of Road	Residential	Driveway	23'	Driveway exceeds max cross slope

Curb Ramps:

Feature No.	Location	Direction	Type of Area	Type	Length	Comment
N.1	Manzanita/ Aspen	N/W	Residential	None		No Curb Ramp
N.2	Rd 158/ Aspen	N/E	Residential	None		No Curb Ramp

Lemon Cove

Overview Map

Note: No Pedestrian Right of Way Features are present outside of the following maps.

Lemon Cove

Map A

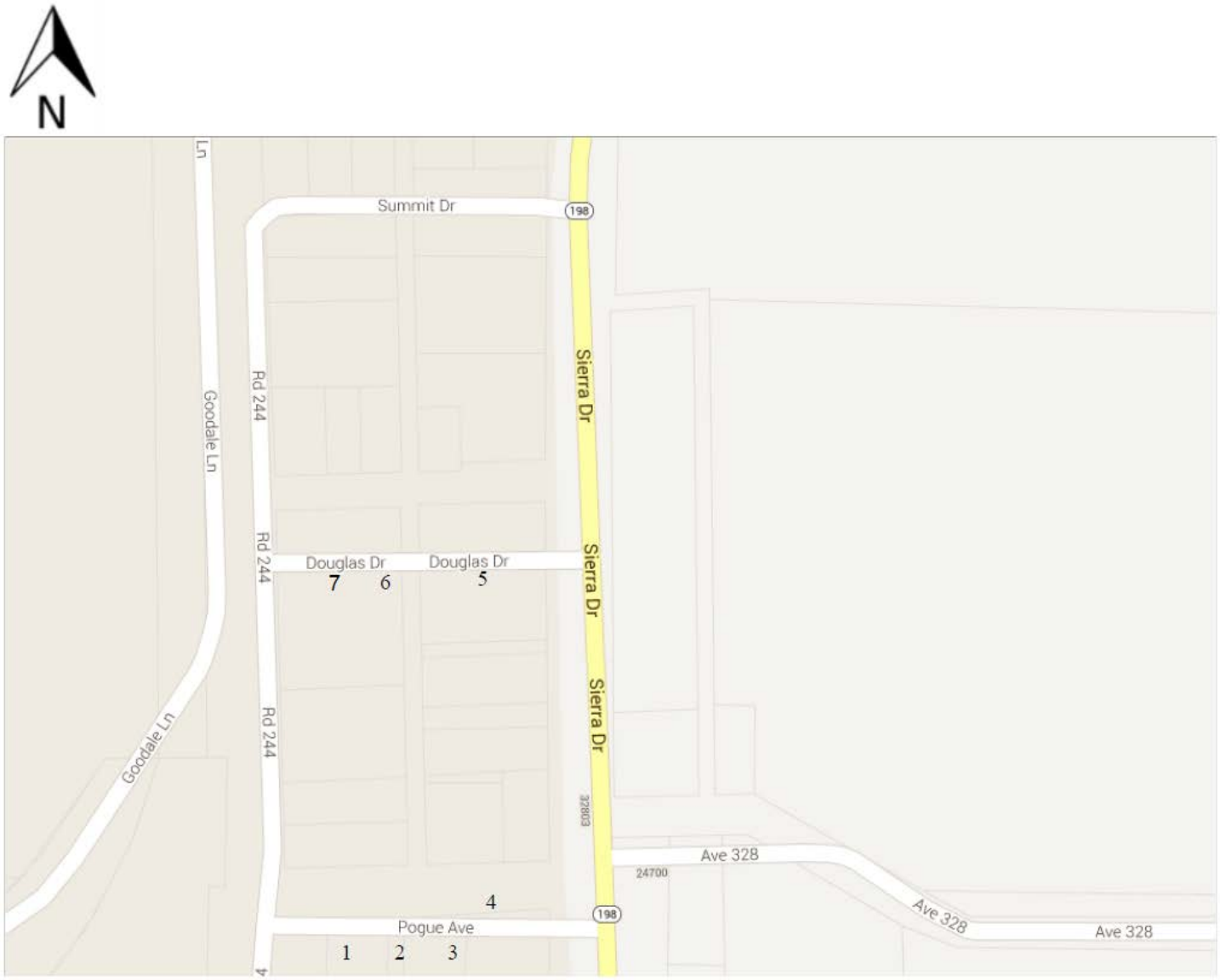

Last Updated: 08/06/2013
Community: Lemon Cove
Map: A

Path of Travel:

Feature No.	Location	Direction	Type of Area	Feature	Length	Comment
A.1	Pogue Ave	E. of Rd 244 W. of Sierra Dr S. side of street	Residential	Gap	93'	Gap in sidewalk to Rd 244
A.2	Pogue Ave	E. of Rd 244 W. of Sierra Dr S. side of street	Residential	Gap	18'	Gap in sidewalk 18', over alley drive approach
A.3	Pogue Ave	E. of Rd 244 W. of Sierra Dr S. side of street	Residential	Cross Slope	28'	3.0%-3.8%
A.4	Pogue Ave	E. of Rd 244 W. of Sierra Dr N. side of street	Residential	Broken Sidewalk	165'	Poor condition
A.5	Douglas Ave	E. of Rd 244 W. of Sierra Dr S. side of street	Residential	Cross Slope	75'	2.3%-4.1%
A.6	Douglas Ave	E. of Rd 244 W. of Sierra Dr S. side of street	Residential	Driveway	23'	Driveway exceeds max cross slope
A.7	Douglas Ave	E. of Rd 244 W. of Sierra Dr S. side of street	Residential	End of Sidewalk		No Transition with no further access

Lemon Cove

Map B

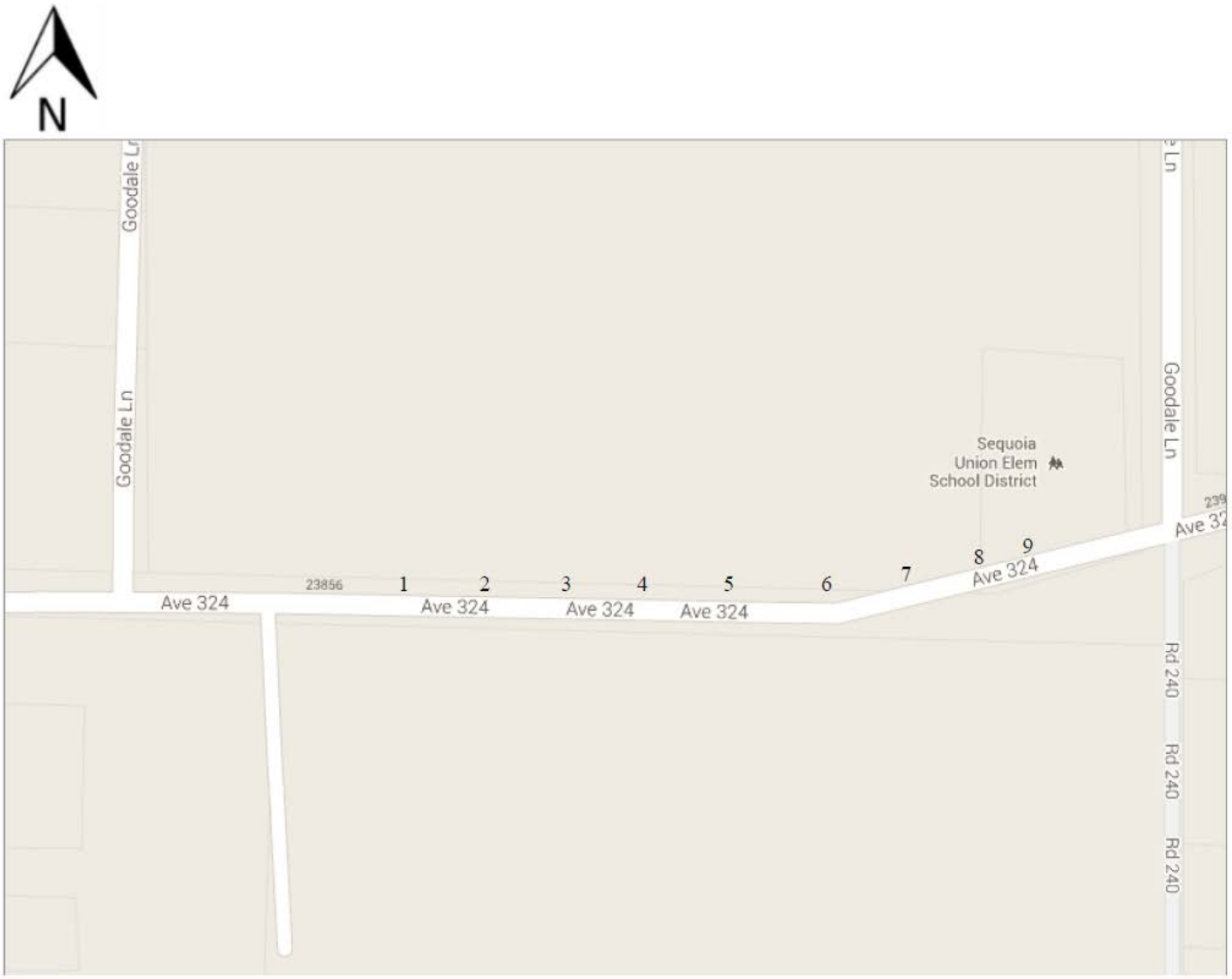

Last Updated:	07/11/2013
Community:	Lemon Cove
Map:	B

Path of Travel:

Feature No.	Location	Direction	Type of Area	Feature	Length	Comment
B.1	Ave 324	E. of Goodale Ln W. of Rd 240 N. side of road	Residential	Driveway	31'	Driveway exceeds max cross slope, W. side of driveway is end of sidewalk with no transition to sholder
B.2	Ave 324	E. of Goodale Ln W. of Rd 240 N. side of road	Residential	Driveway	36'	Driveway exceeds max cross slope
B.3	Ave 324	E. of Goodale Ln W. of Rd 240 N. side of road	Residential	Cross Slope	100'	2.4%-3.6%
B.4	Ave 324	E. of Goodale Ln W. of Rd 240 N. side of road	Residential	Driveway	38'	Driveway exceeds max cross slope
B.5	Ave 324	E. of Goodale Ln W. of Rd 240 N. side of road	Residential	Cross Slope	48'	2.2%-3.4%
B.7	Ave 324	E. of Goodale Ln W. of Rd 240 N. side of road	Residential	Driveway	15'	Driveway exceeds max cross slope
B.8	Ave 324	E. of Goodale Ln W. of Rd 240 N. side of road	Residential	Cross Slope	56'	5.00%

Curb Ramps:

Feature No.	Location	Direction	Type of Area	Type	Length	Comment
B.6	Ave 324	E. of Goodale Ln W. of Rd 240 N. side of road	Residential	None		No transition to cross walk
B.9	Ave 324	E. of Goodale Ln W. of Rd 240 N. side of road	Residential	None		No transition to cross walk

Lindsay

Overview Map

Note: No Pedestrian Right of Way Features, Maintained by the County, are present outside of the following maps.

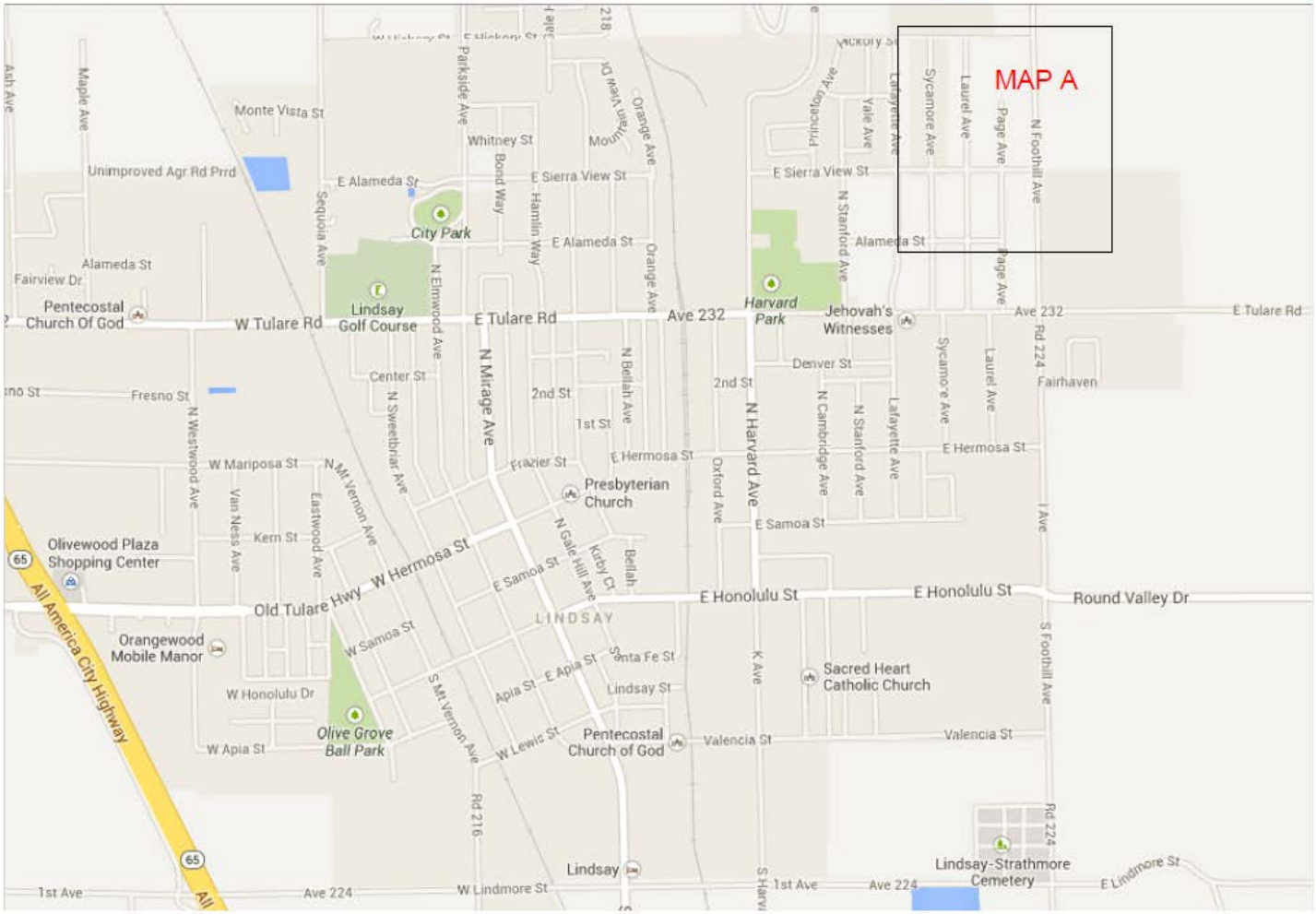

Lindsay

Map A

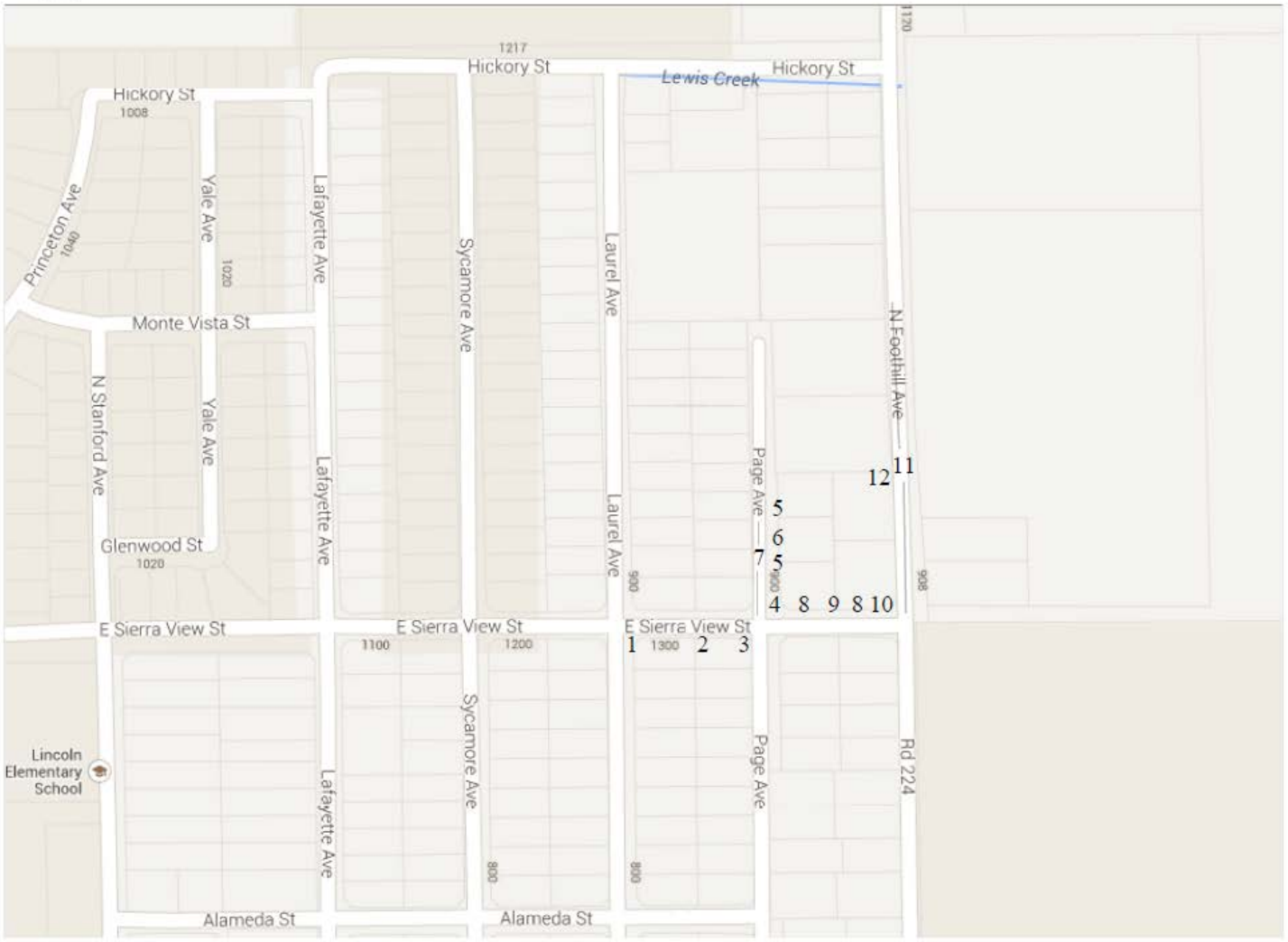

Last Updated:	08/05/2013
Community:	Lindsay
Map:	A

Path of Travel:

Feature No.	Location	Direction	Type of Area	Feature	Length	Comment
A.2	Sierra View St.	E. of Laurel Ave. W. of Sierra View St. S. Side of Road	Residential	Gap	130'	Multiple property
A.5	Page Ave.	N. of Sierra View St. S. of Hickory St. E. Side of Road	Residential	Cross slope	88'	2.1-3.8%
A.6	Page Ave.	N. of Sierra View St. S. of Hickory St. E. Side of Road	Residential	Obstruction	2 at 2.5'	Mail boxes
A.7	Page Ave.	N. of Sierra View St. S. of Hickory St. E. Side of Road	Residential	Driveway	3 at 22'	Driveways exceed max cross slope
A.8	Sierra View St.	E. of Page Ave. W. of Foothill Ave. N. Side of Road	Residential	Cross slope	38'	2.6-4.5%
A.9	Sierra View St.	E. of Page Ave. W. of Foothill Ave. N. Side of Road	Residential	Driveway	20'	Driveways exceed max cross slope
A.11	Foothill Ave.	N. of Sierra View St. S. of Hickory St. W. Side of Road	Residential	Driveway	5 at 24'	Driveways exceed max cross slope
A.12	Foothill Ave.	N. of Sierra View St. S. of Hickory St. W. Side of Road	Residential	Cross slope	156'	2.4-4.3%

Curb Ramps:

Feature No.	Location	Direction	Type of Area	Type	Length	Comment
A.1	Sierra View St./ Laurel Ave.	S/E	Residential	Flared sides	26'	**Ramp Slope:** 13.5% **Landing:** None **Truncated Domes:** No
A.3	Sierra View St./ Page Ave.	S/W	Residential	None	30'	No curb ramp
A.4	Sierra View St./ Page Ave.	N/E	Residential	Flared sides	33'	**Ramp Slope:** 9.1% **Landing:** None **Truncated Domes:** No
A.10	Sierra View St./ Foothill Ave.	N/W	Residential	Flared sides	32'	**Ramp Slope:** 10.5% **Landing:** None **Truncated Domes:** No

London

Overview Map

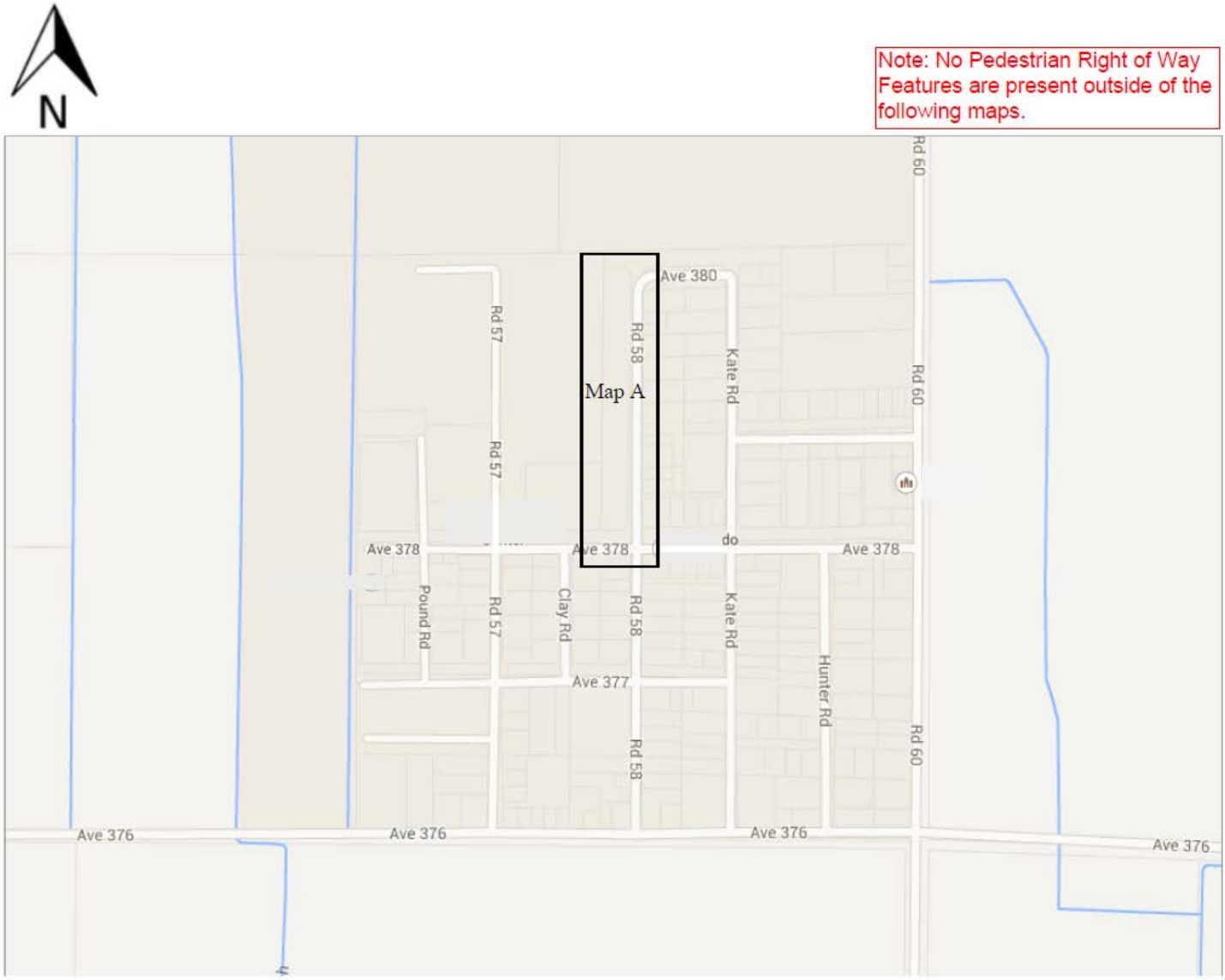

London

Map A

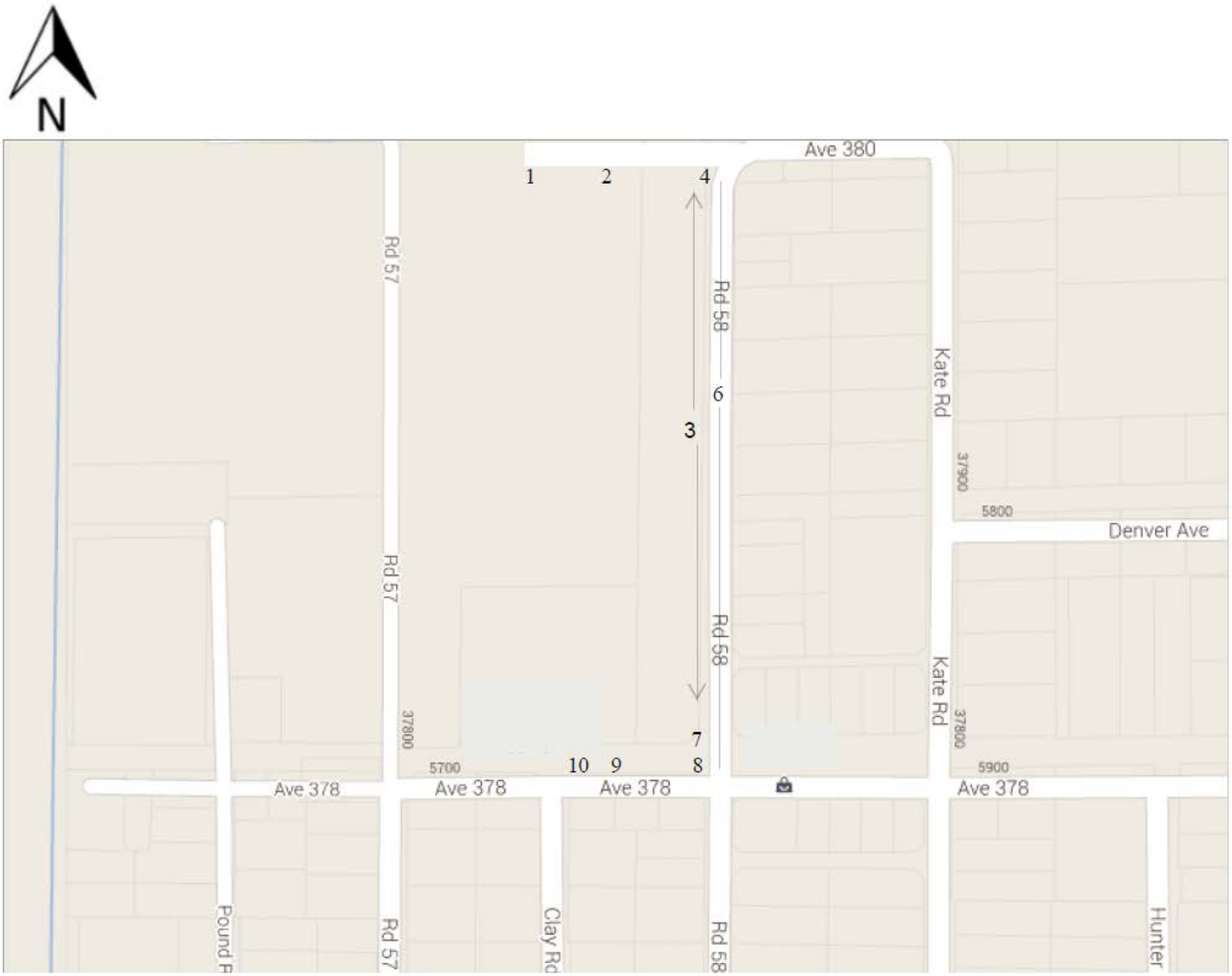
N
Ave 380
1
2
4
Rd 57
Rd 58
6
3
Kate Rd
37900
5800
Denver Ave
Rd 57
Rd 58
Kate Rd
37800
7
37800
5700
10
9
8
5900
Ave 378
Ave 378
Ave 378
Ave 378
Pound R
Rd 57
Clay Rd
Rd 58
Hunter

Last Updated: 08/05/2013
Community: London
Map: A

Path of Travel:

Feature No.	Location	Direction	Type of Area	Feature	Length	Comment
A.1	Ave 380	W of Rd 58	Residential	Driveway	2at 16ft	Driveway exceeds max cross slope
A.2	Ave 380	West of Rd 58	Residential	Cross Slopes	79'	3.0%-5.2%
A.3	Rd. 58	N. of Ave 378 S. of Ave 380 W. Side of Road	Residential	Cross Slopes	789' Total	2.4%-4.8%
A.6	Rd. 58	N. of Ave 378 S. of Ave 380 W. Side of Road	Residential	Driveway	8 at 28ft	Driveway exceeds max cross slope
A.7	Rd. 58	N. of Ave 378 S. of Ave 380 W. Side of Road	Residential	Obstruction	2'	Stop Sign Post
A.9	Ave. 378	W. of Rd 58 E. of Clay Rd. N. Side of Road	Residential	Cross Slopes	93'	2.9%-3.7%
A.10	Ave. 379	W. of Rd 58 E. of Clay Rd.	Residential	End of Sidewalk		No transition with no further access

Curb Ramps:

Feature No.	Location	Direction	Type of Area	Type	Length	Comment
A.4	Ave 380 and Road 58	S/W	Residential	None	25'	No Curb Ramp
A.8	Rd 58 and Ave. 378	N/W	Residential	None	47'	No Curb Ramp

Matheny

Overview Map

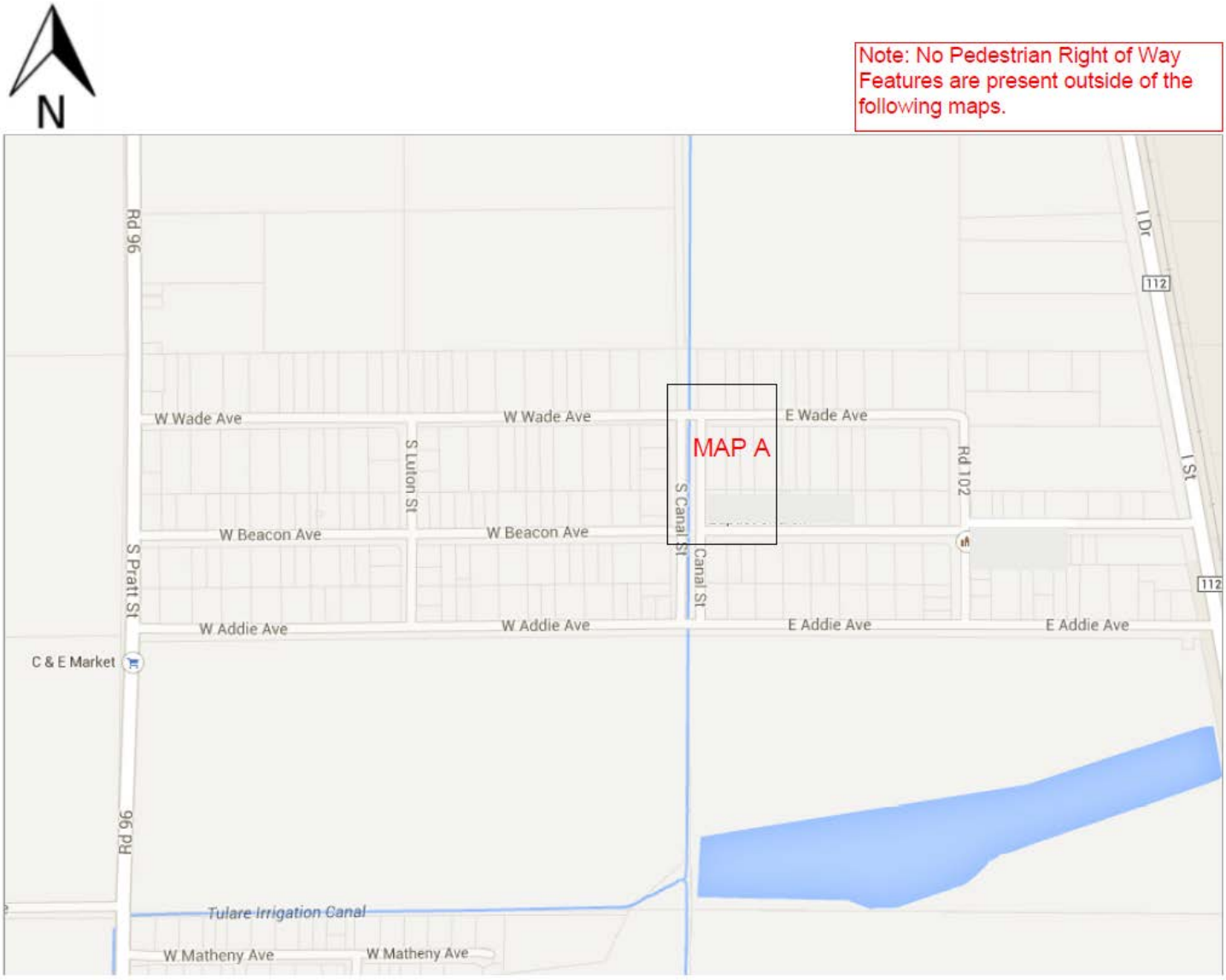

Matheny

Map A

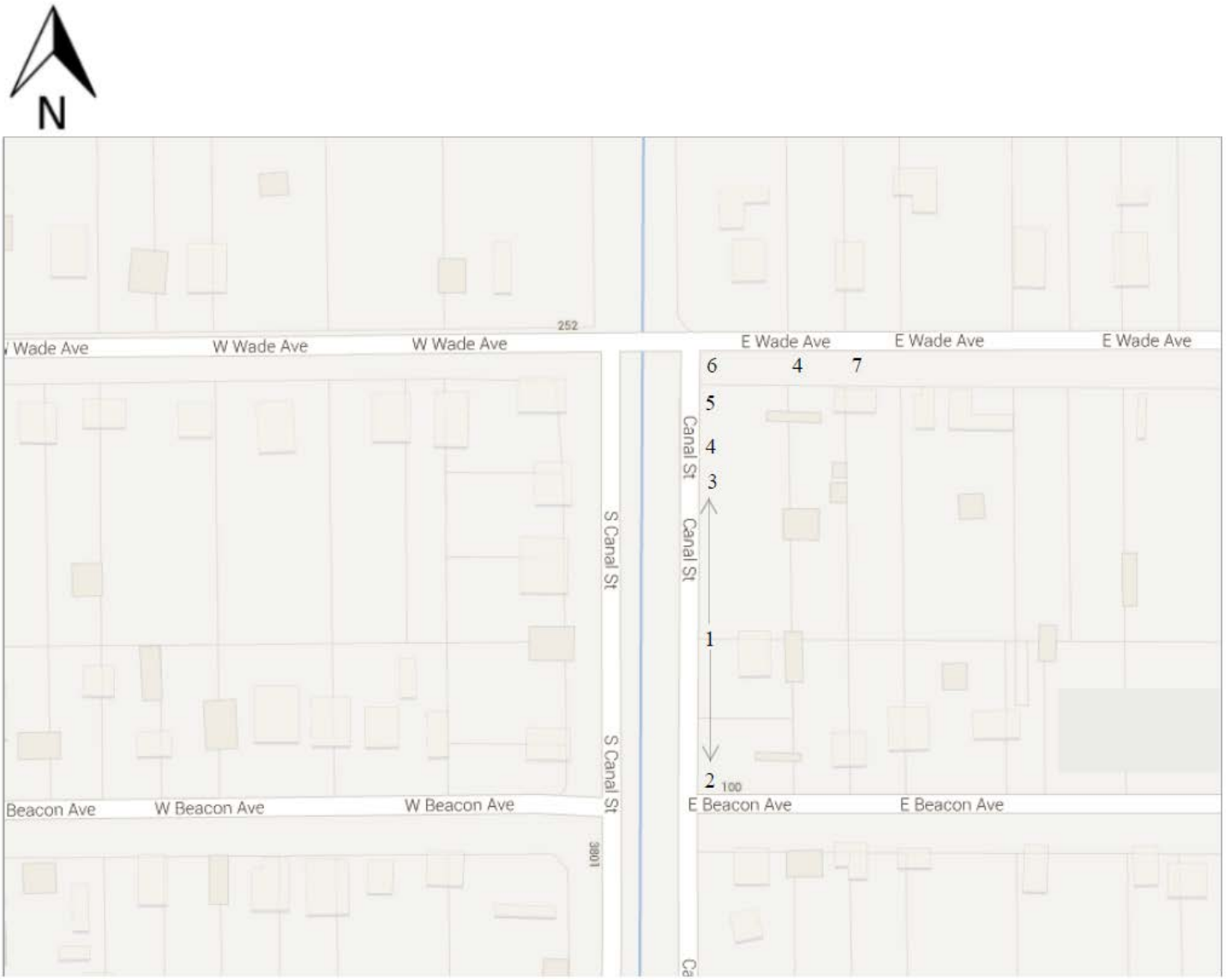

Last Updated:	08/05/2013
Community:	Matheny
Map:	A

Path of Travel

Feature No.	Location	Direction	Type of Area	Feature	Length	Comment
A.1	Canal St.	N. of E. Beacon Ave S. of E. Wade Ave E. Side of Road	Residential	Gap	210'	Multiple properties
A.3	Canal St.	N. of E. Beacon Ave S. of E. Wade Ave E. Side of Road	Residential	Offset	1/2"	Tripping Hazard
A.4	Canal St.	N. of E. Beacon Ave S. of E. Wade Ave E. Side of Road	Residential	Driveways	2 at 21'	Driveway Exceeds Max Cross Slope
A.5	Canal St.	N. of E. Beacon Ave S. of E. Wade Ave E. Side of Road	Residential	Obstruction	1'	Mailbox along path of travel
A.7	E. Wade Ave	E. of Canal St. S. Side of Road	Residential	Cross Slope	56'	3.2-3.5%

Curb Ramps

Feature No.	Location	Direction	Type of Area	Type	Length	Comment
A.2	Canal St/E. Beacon Ave	N/E	Residential	None		No Curb Ramp
A.6	Canal St/E. Wade Ave.	S/E	Residential	None		No Curb Ramp

Nanceville

Overview Map

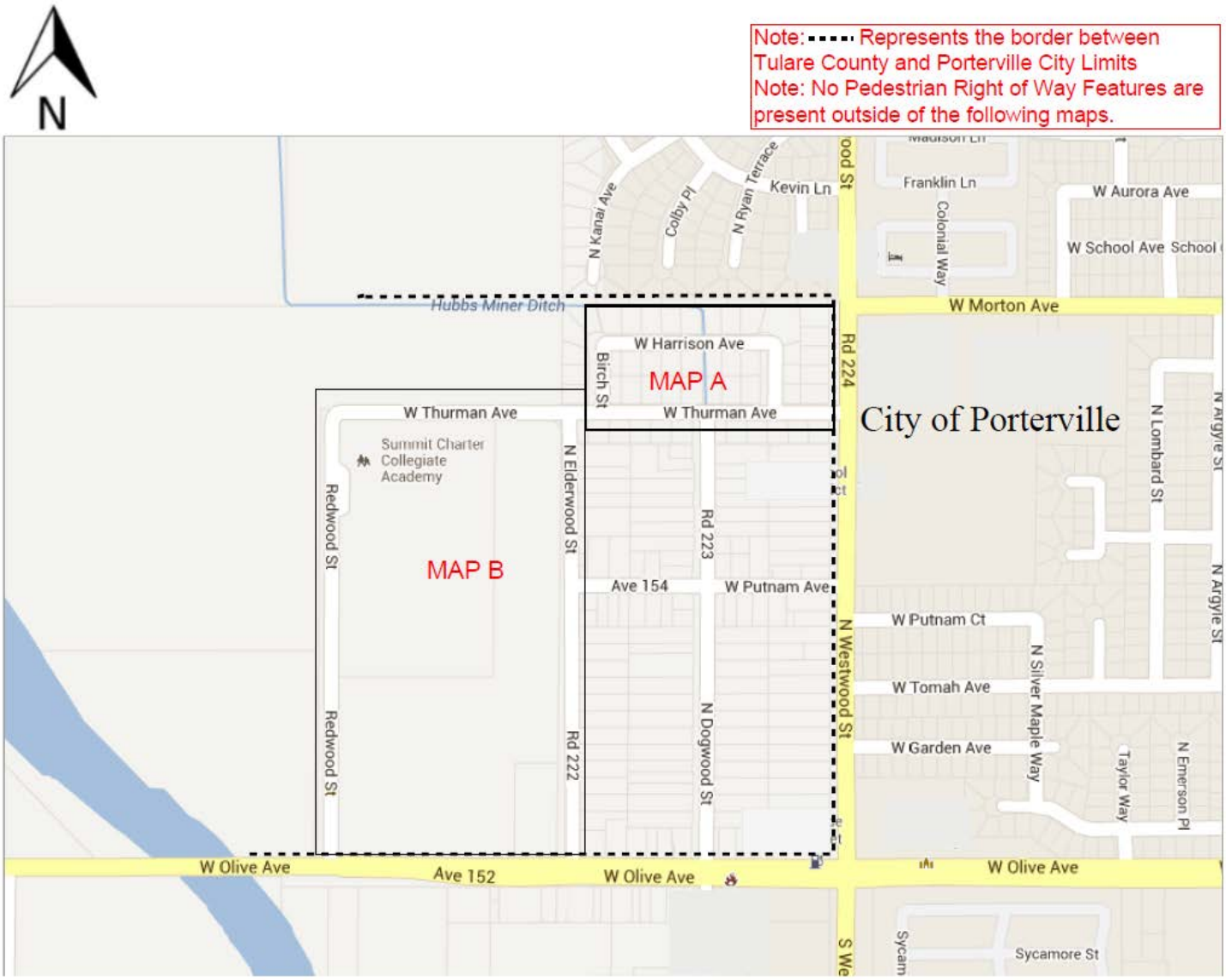

Nanceville

Map A

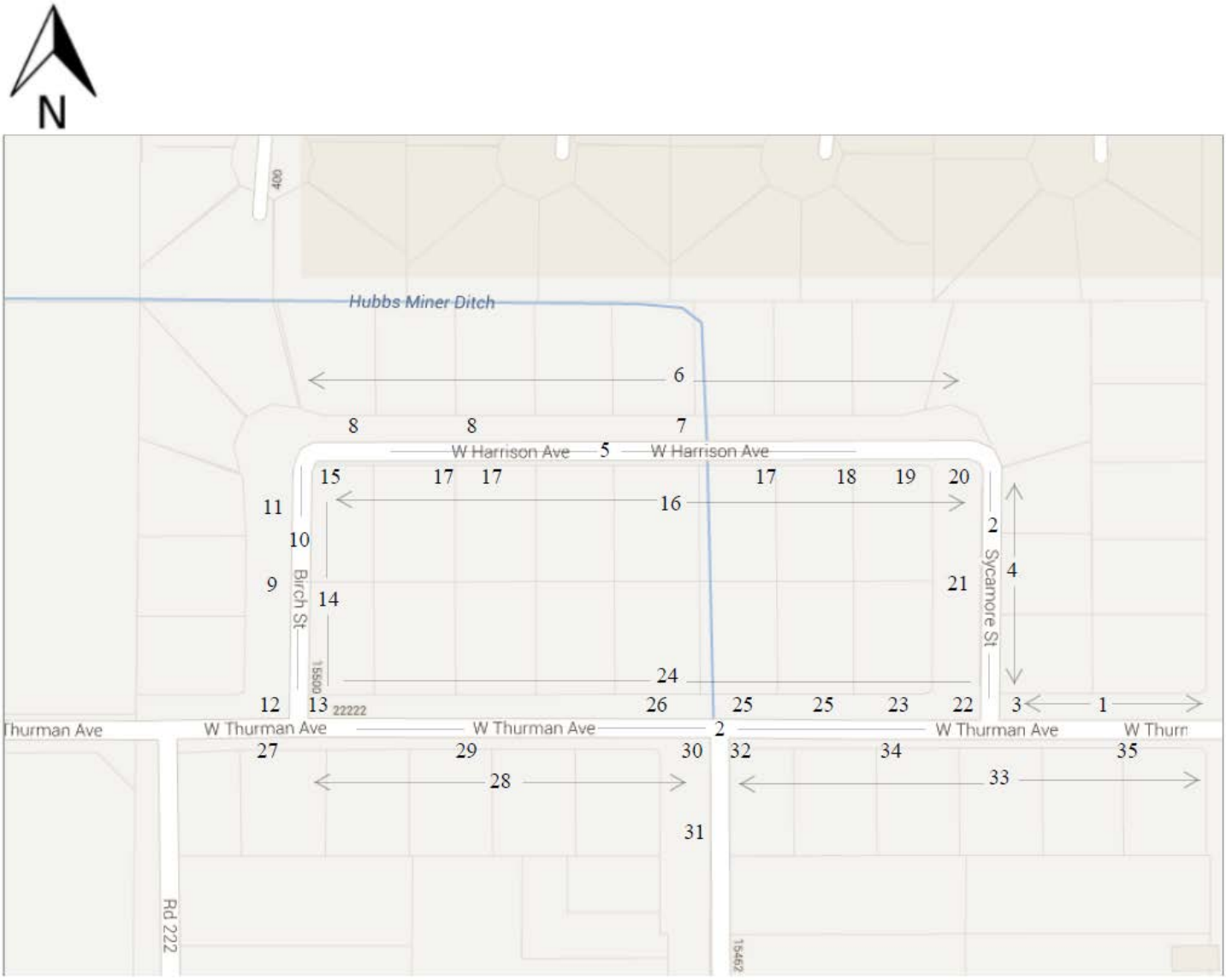

Last Updated:	07/09/2013
Community:	West Porterville/Nanceville
Map:	A

Path of Travel:

Feature No.	Location	Direction	Type of Area	Feature	Length	Comment
A.1	W. Thurman Ave.	W. of Westwood E. of Sycamore N. Side of Road	Residential	Cross Slope	48' Total	2.1%-3.4%
A.2	W. Thurman Ave.	E. of Rd 222 W. of N. Westwood	Residential	Driveways	26 at 24'	Exceed max cross slopes
A.4	Sycamore St.	N. of Thurman Ave. S. of Harrison Rd. W. Side of Road	Residential	Cross Slope	50'	2.2%-3.4%
A.5	W. Harrison Ave.	W. of Sycamore E. of Birch St.	Residential	Driveway	16 at 24'	Driveways exceed max cross slope
A.6	W. Harrison Ave.	W. of Sycamore N. Side of Road	Residential	Cross Slopes	226' Total	2.4%-3.9%
A.7	W. Harrison Ave.	W. of Sycamore E. of Birch St N. Side of Road	Residential	Obstruction	2.8'	Mailbox along path of travel
A.8	W. Harrison Ave.	W. of Sycamore E. of Birch St N. Side of Road	Residential	Obstruction	2.6'	2 mailboxes
A.9	Birch St	S. of Harrison Ave. W. Side of Road	Residential	Obstruction	2.6'	2 mailbox along path of travel
A.10	Birch St	S. of Harrison Ave.	Residential	Driveways	6 at 26'	Driveways exceed max cross slope
A.11	Birch St	S. of Harrison Ave. W. Side of Road	Residential	Cross Slopes	136'	2.4%-3.8%
A.14	Birch St	S. of Harrison Ave. E. Side of Road	Residential	Cross Slopes	204	2.4%-3.8%
A.17	W. Harrison Ave.	E. of Birch St.	Residential	Obstruction	2.8'	3 mail box along path of travel

Path of Travel:

Feature No.	Location	Direction	Type of Area	Feature	Length	Comment
A.16	W. Harrison Ave.	E. of Birch St	Residential	Cross Slopes	205' Total	2.4%-4.6%
A.18	W. Harrison Ave.	W. of Sycamore St.	Residential	Broken Sidewalk	8'	Poor Condition/ Cracked at Corners
A.19	W. Harrison Ave.	W. of Sycamore St.	Residential	Offset	1/2"	Tripping Hazard
A.21	Sycamore St.	N. of Thurman Ave. W. Side of Road	Residential	Offset	1/2"	Tripping Hazard
A.23	W. Thurman Ave.	W. of Sycamore St. N. Side of Road	Residential	Broken Sidewalk	3'	Concrete is in poor condition with multiple cracks
A.24	W. Thurman Ave.	W. of Sycamore St. E. of Birch St. N. Side of Road	Residential	Cross Slopes	97' Total	2.6% - 4.0%
A.25	W. Thurman Ave.	W. of Sycamore St. N. Side of Road	Residential	Obstruction	2.3'	3 mail box along path of travel
A.26	W. Thurman Ave.	W. of Sycamore St. N. Side of Road	Residential	Offset/Depression	10'	Tripping Hazard
A.28	W. Thurman Ave.	E. of Birch St. W. of Rd. 223 S. Side of Road	Residential	Cross Slopes	140' Total	2.6%-3.8%
A.32	W. Thurman Ave.	E. of Birch St. W. of Rd. 223 S. Side of Road	Residential	Broken Sidewalk	14'	Root damage to concrete

Path of Travel:

Feature No.	Location	Direction	Type of Area	Feature	Length	Comment
A.31	Rd. 223	S. of W. Thurman W. Side of Road	Residential	Driveway	22'	Driveways exceed max cross slope
A.33	W. Thurman Ave.	E. of Rd 223 W. of Westwood S. Side of Road	Residential	Cross Slope	137'	2.1%-3.6%
A.34	W. Thurman Ave	E. of Rd 223 W. of Westwood S. Side of Road	Residential	Offset	2.5'	Concrete slab has dropped 3/4"
A.35	W. Thurman Ave.	E. of Rd 223 W. of Westwood S. Side of Road	Residential	Obstruction	2.3'	Mailbox along path of travel

Curb Ramps:

Feature No.	Location	Direction	Type of Area	Type	Length	Comment
A.3	W. Thurman/ Sycamore	N/E	Residential	Flare Sides		**Ramp Slope:** 9.4% **Landing:** None **Truncated Domes:**None
A.12	W. Thurman/ Birch St	N/W	Residential	Flare Sides		**Ramp Slope:** 10.2% **Landing:** None **Truncated Domes:**None
A.13	W. Thurman/ Birch St	N/E	Residential	Flare Sides		**Ramp Slope:** 9.7% **Landing:** None **Truncated Domes:**None
A.15	W. Harrison/ Birch St	S/E	Residential	Flare Sides		**Ramp Slope:** 10.5% **Landing:** None **Truncated Domes:**None
A.20	W. Harrison/ Sycamore St	S/W	Residential	Flare Sides		**Ramp Slope:** 9.5% **Landing:** None **Truncated Domes:**None
A.22	W. Thurman/ Sycamore St	N/W	Residential	Flare Sides		**Ramp Slope:** 9.2% **Landing:** None **Truncated Domes:**None
A.27	W. Thurman Ave./ Birch St.	S/W	Residential	None		No Ramp
A.30	W. Thurman/ N. Dogwood St	S/W	Residential	Flare Sides		**Ramp Slope:** 11.8% **Landing:** None **Truncated Domes:**None
A.32	W. Thurman/ N. Dogwood St	S/E	Residential	Flare Sides		**Ramp Slope:** 10.6% **Landing:** None **Truncated Domes:**None

Nanceville

Map B

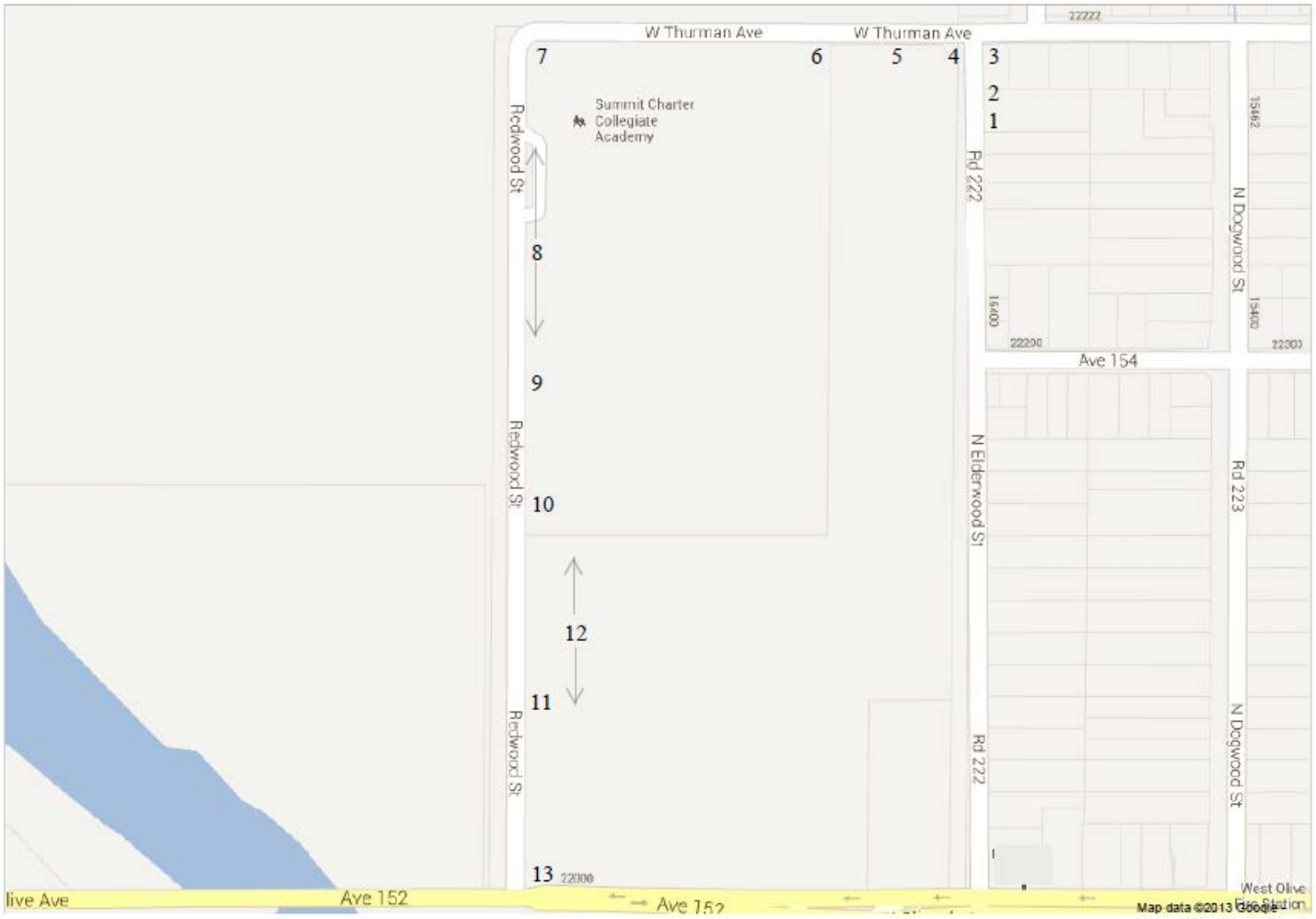

Last Updated:	07/09/2013
Community:	West Porterville/Nanceville
Map:	B

Path of Travel:

Feature No.	Location	Direction	Type of Area	Feature	Length	Comment
B.1	Rd. 222	S. of Thurman E. Side of Road	Residential	End of Sidewalk		No transition with no further access
B.2	Rd. 222	S. of Thurman E. Side of Road	Residential	Offset/Cross Slope	15'	Tripping Hazard/ Cross Slope of 2.9-3.1%
B.5	W. Thurman Ave.	W. of Rd. 222	School	Cross Slope	137'	2.3-3.6%
B.8	Redwood St.	S. of W. Thurman E. Side of Road	School	Cross Slopes	445' Total	2.1% - 4.6%
B.10	Redwood St.	S. of W. Thurman E. Side of Road	School	Cross Slope	55'	2.3-3.1%
B.11	Redwood St.	N. of Ave 152 E. Side of Road	School	Driveway	36'	Driveway exceeds max cross slope.
B.12	Redwood St.	N. of Ave 152 E. Side of Road	School	Cross Slope	390'	2.6-3.4%

Curb Ramps:

Feature No.	Location	Direction	Type of Area	Type	Length	Comment
B.3	W. Thurman/ Rd. 222	S/E	School	Flare Sides	33'	**Ramp Slope:** 10.2% **Landing:** None **Truncated Domes:**None
B.4	W. Thurman/ Rd. 222	S/W	School	Flare Sides	33'	**Ramp Slope:** 9.3% **Landing:** None **Truncated Domes:**None
B.6	W. Thurman Ave	E. of Redwood St. W. of Rd 222	School	Flare Sides		**Ramp Slope:** 7.5% **Flares:** 12.0/11.1% **Landing:** 0.7% **Truncated Domes:** No **Transition:** 0.2% **Lip on AC/Concrete:** No **Grooved Border:** Yes
B.7	W. Thurman/ Redwood St.	S/E	School	Flare Sides		**Ramp Slope:** 8.9% **Landing:** None **Truncated Domes:**None
B.9	Redwood St.	S. of Thurman Ave. N. of Ave 152	School	Flare Sides		**Ramp Slope:** 2.3% **Flares:** N/A **Landing:** 0.7% **Truncated Domes:** Yes **Transition:** 0.2% **Lip on AC/Concrete:** Yes **Grooved Border:** Yes
B.13	Ave. 152/ Redwood St.	N/E	School	Flare Sides		**Ramp Slope:** 7.7% **Flares:** 11.0/13.4% **Landing:** 2.4% **Truncated Domes:** Yes **Transition:** 6.1% **Lip on AC/Concrete:** Yes **Grooved Border:** Yes

Orosi (North)

Overview Map

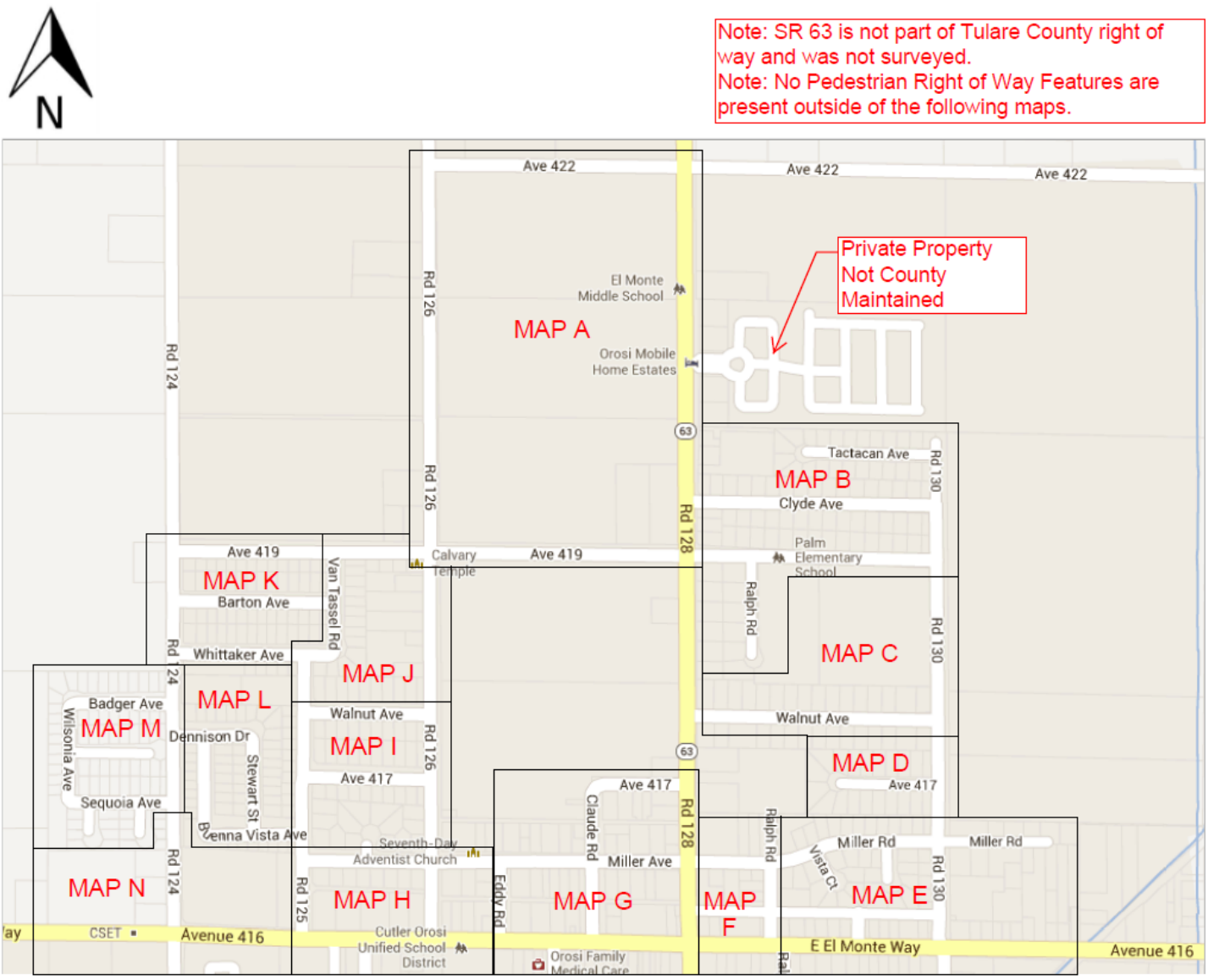

Orosi (South)

Overview Map

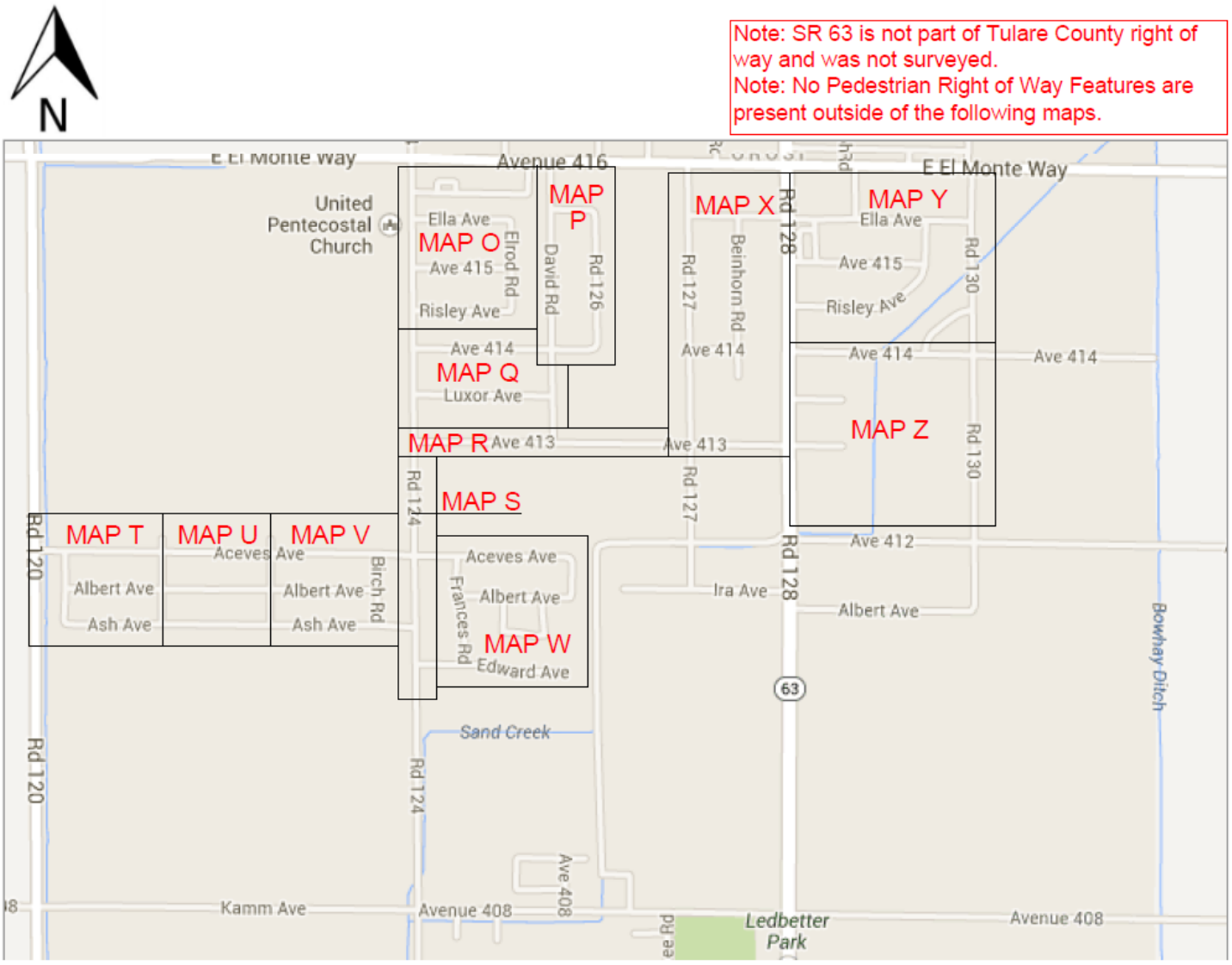

Orosi

Map A

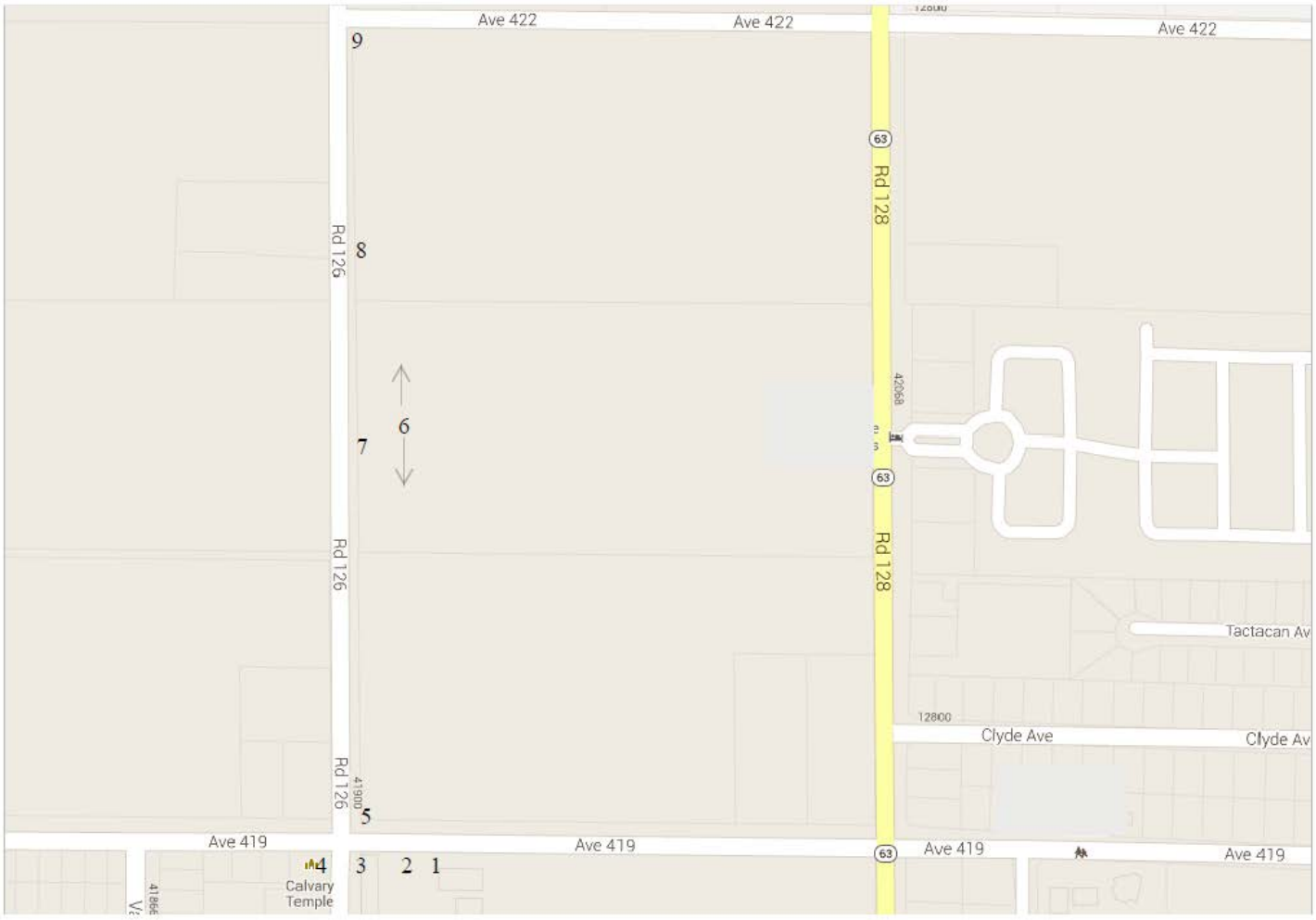
N
Ave 422
Ave 422
Ave 422
9
8
7
6
5
4
3
2
1
Rd 126
Rd 126
Rd 126
Rd 128
Rd 128
63
63
42068
41900
12800
Clyde Ave
Clyde Av
Tactacan Av
Ave 419
Ave 419
Ave 419
Ave 419
Calvary
Temple

Last Updated: 08/05/2013
Community: Orosi
Map: A

Path of Travel:

Feature No.	Location	Direction	Type of Area	Feature	Length	Comment
A.1	Ave. 419	E. of Rd. 126 W. of Rd. 128 S. side of road	School Zone	Driveway	13'	Driveway exceeds max cross slope
A.2	Ave. 419	E. of Rd. 126 W. of Rd. 128 S. side of road	School Zone	Cross slope	52'	2.9%-3.2%
A.6	Rd. 126	N. of Ave. 419 S. of Ave. 422 E. side of road	School Zone	Cross slope	1018'	2.1%-3.5%
A.7	Rd. 126	N. of Ave. 419 S. of Ave. 422 E. side of road	School Zone	Driveway	20'	Driveway exceeds max cross slope
A.8	Rd. 126	N. of Ave. 419 S. of Ave. 422 E. side of road	School Zone	Driveway	2 at 38'	Driveway exceeds max cross slope

Curb Ramps:

Feature No.	Location	Direction	Type of Area	Type	Length	Comment
A.3	Ave. 419/ Rd. 126	S/E	School Zone	Dip Down	32'	**Ramp Slope:** 6.4%/8.1% **Flares:** N/A **Landing:** 1.2% **Truncated Domes:** Yes **Transition:** 5.4% **Lip on AC/Concrete:** No **Grooved Border:** Yes
A.4	Ave. 419/ Rd. 126	S/W	School Zone			No curb ramp
A.5	Ave. 419/ Rd. 126	N/E	School Zone	Dip Down	32'	**Ramp Slope:** 9.0%/ 8.3% **Flares:** N/A **Landing:** 2.5% **Truncated Domes:** Yes **Transition:** 6.2% **Lip on AC/Concrete:** No **Grooved Border:** Yes
A.9	Ave. 422/ Rd. 126	S/E	School Zone	Flared Sides	32'	**Ramp Slope:** 10.8% **Landing:** 2% with 2" gap between **Truncated Domes:** Yes

Orosi

Map B

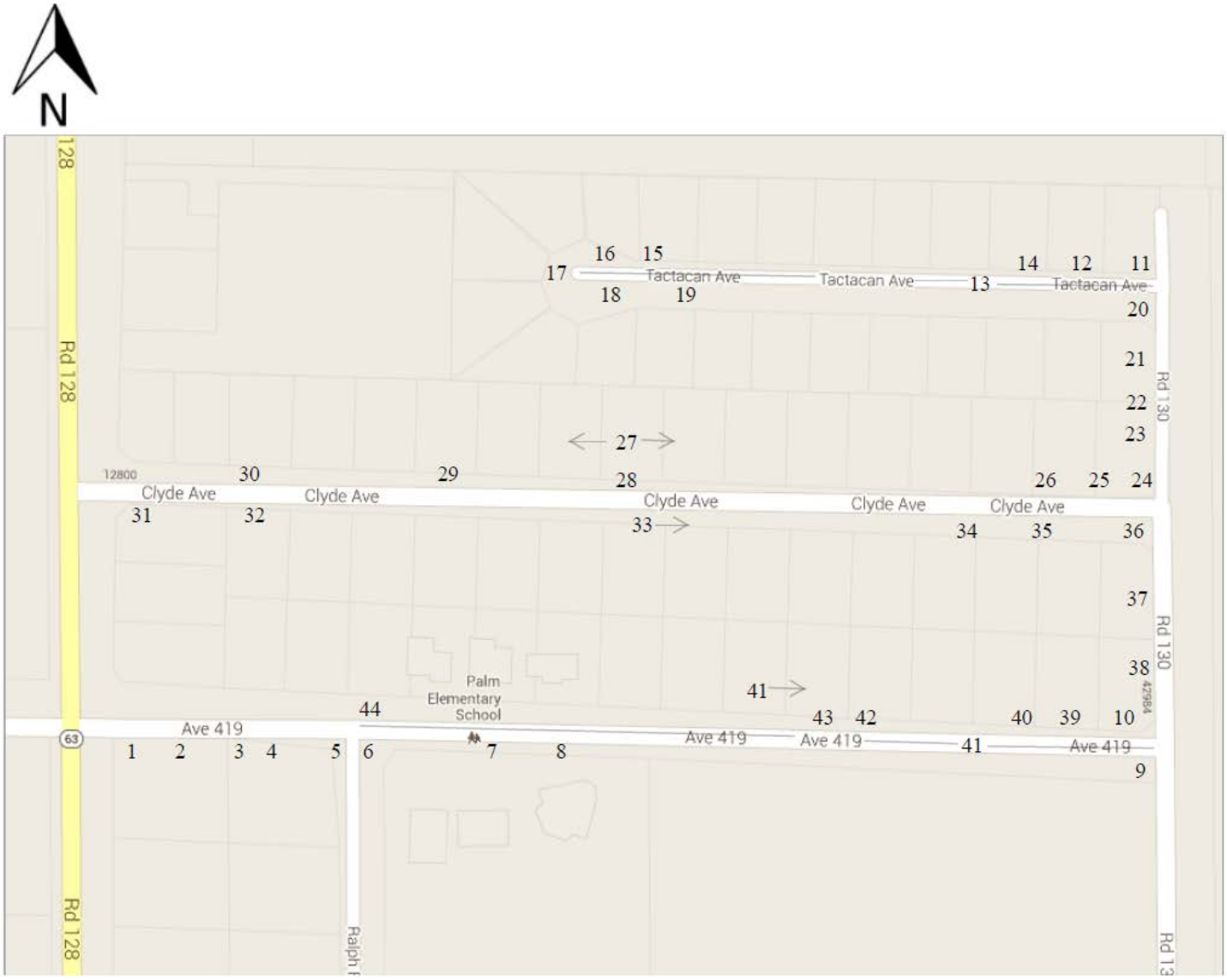
N
128
Rd 128
Rd 130
Tactacan Ave
Clyde Ave
Ave 419
Palm Elementary School
12800
42984
63
Rd 13
Ralph
1 2 3 4 5 6 7 8 9 10 11 12 13 14 15 16 17 18 19 20 21 22 23 24 25 26 27 28 29 30 31 32 33 34 35 36 37 38 39 40 41 42 43 44

Last Updated:	08/05/2013
Community:	Orosi
Map:	B

Path of Travel:

Feature No.	Location	Direction	Type of Area	Feature	Length	Comment
B.1	Ave. 419	E. of Rd. 128 W. of Ralph Rd. S. side of road	Residential	Driveway	2 at 20'	Driveway exceeds max cross slope
B.2	Ave. 419	E. of Rd. 128 W. of Ralph Rd. S. side of road	Residential	Driveway	39'	Driveway exceeds max cross slope
B.3	Ave. 419	E. of Rd. 128 W. of Ralph Rd. S. side of road	Residential	Cross slope	60'	2.8-3.5%
B.4	Ave. 419	E. of Rd. 128 W. of Ralph Rd. S. side of road	Residential	Driveway	23'	Driveway exceeds max cross slope
B.7	Ave. 419	E. of Ralph Rd. W. of Rd. 130 S. side of road	School Zone	Offset	1/2"	Tripping Hazard
B.8	Ave. 419	E. of Ralph Rd. W. of Rd. 130 S. side of road	School Zone	Cross slope	40'	2.5-3.0%
B.12	Tactacan Ave.	W. of Rd. 130 N. side of road	Residential	Offset	1/2"	Tripping Hazard
B.13	Tactacan Ave.	W. of Rd. 130 Both Sides of Road	Residential	Driveway	24 at 32'	Driveway exceeds max cross slope
B.14	Tactacan Ave.	W. of Rd. 130 N. side of road	Residential	Offset	1/2"	Tripping Hazard
B.15	Tactacan Ave.	W. of Rd. 130 N. side of road	Residential	Obstruction	2'	Vegetation overgrown on sidewalk
B.16	Tactacan Ave.	W. of Rd. 130 N. side of road	Residential	Offset	1/2"	Damaged Utility Lid/ Tripping Hazard
B.17	Tactacan Ave.	W. of Rd. 130 End of cul-de-sac	Residential	Offset	1/2"	Slab uplift. Tripping Hazard

Path of Travel:

Feature No.	Location	Direction	Type of Area	Feature	Length	Comment
B.18	Tactacan Ave.	W. of Rd. 130 S. side of road	Residential	Cross Slope	25'	2.1-3.2%
B.19	Tactacan Ave.	W. of Rd. 130 S. side of road	Residential	Offset	1/2"	Old mail box hole. Tripping Hazard
B.21	Rd. 130	N. of Clyde Ave. S. of Tactacan Ave. W. side of road	Residential	Offset	3/4"	Slab uplift. Tripping Hazard
B.22	Rd. 130	N. of Clyde Ave. S. of Tactacan Ave. W. side of road	Residential	Cross Slope	20'	3.0-3.6%
B.23	Rd. 130	N. of Clyde Ave. S. of Tactacan Ave. W. side of road	Residential	Offset	1/2"	Tripping Hazard
B.25	Clyde Ave.	E. of Rd. 128 W. of Rd. 130 N. side of road	Residential	Offset	1"	Before driveway. Tripping Hazard
B.26	Clyde Ave.	E. of Rd. 128 W. of Rd. 130 N. side of road	Residential	Offset	3/4"	Tripping Hazard
B.27	Clyde Ave.	E. of Rd. 128 W. of Rd. 130 N. side of road	Residential	Cross Slope	719'	2.4-4.5%
B.28	Clyde Ave.	E. of Rd. 128 W. of Rd. 130 N. side of road	Residential	Broken Sidewalk	4'	(Poor condition) Trip Hazard
B.29	Clyde Ave.	E. of Rd. 128 W. of Rd. 130 N. side of road	Residential	Obstruction	2.3'	Over grown vegetation approx. 60' long
B.30	Clyde Ave.	E. of Rd. 128 W. of Rd. 130 N. side of road	Residential	Obstruction	2.4'	Mailbox
B.31	Clyde Ave.	E. of Rd. 128 W. of Rd. 130 S. side of road	Residential	Gap	270'	Multiple properties

Path of Travel:

Feature No.	Location	Direction	Type of Area	Feature	Length	Comment
B.32	Clyde Ave.	E. of Rd. 128 W. of Rd. 130 S. side of road	Residential	Offset	1/2"	Tripping Hazard
B.33	Clyde Ave.	E. of Rd. 128 W. of Rd. 130 S. side of road	Residential	Cross Slope	337'	2.8-3.1%
B.34	Clyde Ave.	E. of Rd. 128 W. of Rd. 130 S. side of road	Residential	Offset	1/4"	Tripping Hazard
B.35	Clyde Ave.	E. of Rd. 128 W. of Rd. 130 S. side of road	Residential	Offset	1/2"	Tripping Hazard
B.37	Rd. 130	N. of Ave. 419 S. of Clyde Ave. W. side of road	Residential	Cross Slope	47'	2.8%-3.5%
B.38	Rd. 130	N. of Ave. 419 S. of Clyde Ave. W. side of road	Residential	Gap	100'	Multiple properties
B.39	Ave. 419	E. of Ralph Rd. W. of Rd. 130 N. side of road	School Zone	Gap	75'	Single property connected to cross walk with no curb ramp
B.40	Ave. 419	E. of Ralph Rd. W. of Rd. 130 N. side of road	School Zone	Driveway	12 at 22'	Driveway exceeds max cross slope
B.41	Ave. 419	E. of Ralph Rd. W. of Rd. 130 N. side of road	School Zone	Cross Slope	106'	2.9-4.0%
B.42	Ave. 419	E. of Ralph Rd. W. of Rd. 130 N. side of road	School Zone	Offset	1/4"	Tripping Hazard
B.43	Ave. 419	E. of Ralph Rd. W. of Rd. 130 N. side of road	School Zone	Offset	2"	Tripping Hazard In front of 12930 Ave. 419
B.44	Ave. 419	E. of Ralph Rd. W. of Rd. 130 N. side of road	School Zone	Gap	340'	Multiple properties, in front of school

Curb Ramps:

Feature No.	Location	Direction	Type of Area	Type	Length	Comment
B.5	Ave. 419/ Ralph Rd.	S/W	School Zone	Flared Sides	32'	**Ramp Slope:** 9.2% **Landing:** None **Truncated Domes:** No
B.6	Ave. 419/ Ralph Rd.	S/E	School Zone	None		No Curb Ramp
B.9	Ave. 419/ Rd. 130	S/W	Residential	Flared Sides	32'	**Ramp Slope:** 8.2% **Flares:** 11.2%/8.2% **Landing:** 2.5% **Truncated Domes:** No **Transition:** 9.2% **Lip on AC/Concrete:** Yes **Grooved Border:** Yes
B.10	Ave. 419/ Rd. 130	N/W	Residential	None		No curb ramp for cross walk
B.11	Rd. 130/ Tactacan Ave.	N/W	Residential	Flared Sides	32'	**Ramp Slope:** 11.5% **Landing:** None **Truncated Domes:** No
B.20	Rd. 130/ Tactacan Ave.	S/W	Residential	Flared Sides	32'	**Ramp Slope:** 14.3% **Landing:** None **Truncated Domes:** No
B.24	Rd. 130/ Clyde Ave.	N/W	Residential	None		No curb ramp
B.36	Rd. 130/ Clyde Ave.	S/W	Residential	None		No curb ramp

Orosi

Map C

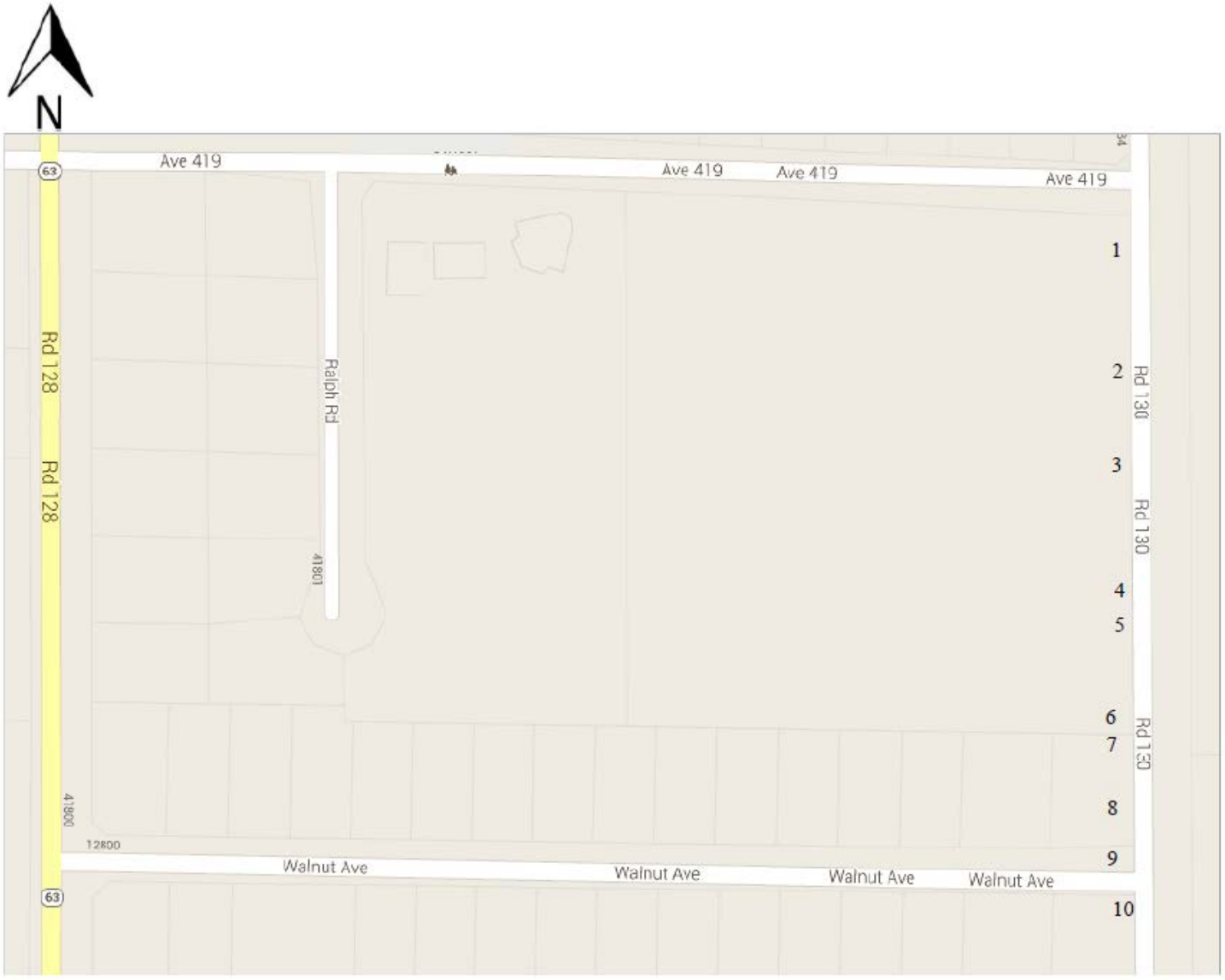
N
Ave 419
Ave 419
Ave 419
Ave 419
Rd 128
Rd 128
Ralph Rd
41801
41900
12800
Rd 130
Rd 130
Rd 130
1
2
3
4
5
6
7
8
9
10
Walnut Ave
Walnut Ave
Walnut Ave
Walnut Ave
63
63

Last Updated:	08/05/2013
Community:	Orosi
Map:	C

Path of Travel:

Feature No.	Location	Direction	Type of Area	Feature	Length	Comment
C.1	Rd. 130	N. of Walnut Ave. S. of Ave. 419 W. side of road	Residential	Cross slope	75'	2.6-3.3%
C.2	Rd. 130	N. of Walnut Ave. S. of Ave. 419 W. side of road	Residential	Broken sidewalk	8'	(Poor condition) Trip hazard
C.3	Rd. 130	N. of Walnut Ave. S. of Ave. 419 W. side of road	Residential	Broken sidewalk	2'	(Poor condition) Trip hazard
C.4	Rd. 130	N. of Walnut Ave. S. of Ave. 419 W. side of road	Residential	Cross slope	220'	2.6-3.3%
C.5	Rd. 130	N. of Walnut Ave. S. of Ave. 419 W. side of road	Residential	Driveway	2 at 19'	Driveways exceed max cross slope
C.6	Rd. 130	N. of Walnut Ave. S. of Ave. 419 W. side of road	Residential	Gap	100'	Single property
C.7	Rd. 130	N. of Walnut Ave. S. of Ave. 419 W. side of road	Residential	Cross slope		3.2-4.4%
C.8	Rd. 130	N. of Walnut Ave. S. of Ave. 419 W. side of road	Residential	Gap	110'	Single property

Curb Ramps:

Feature No.	Location	Direction	Type of Area	Type	Length	Comment
C.9	Walnut Ave./ Rd. 130	N/W	Residential	None		No curb ramp
C.10	Walnut Ave./ Rd. 130	S/W	Residential	None		No curb ramp

Orosi

Map D

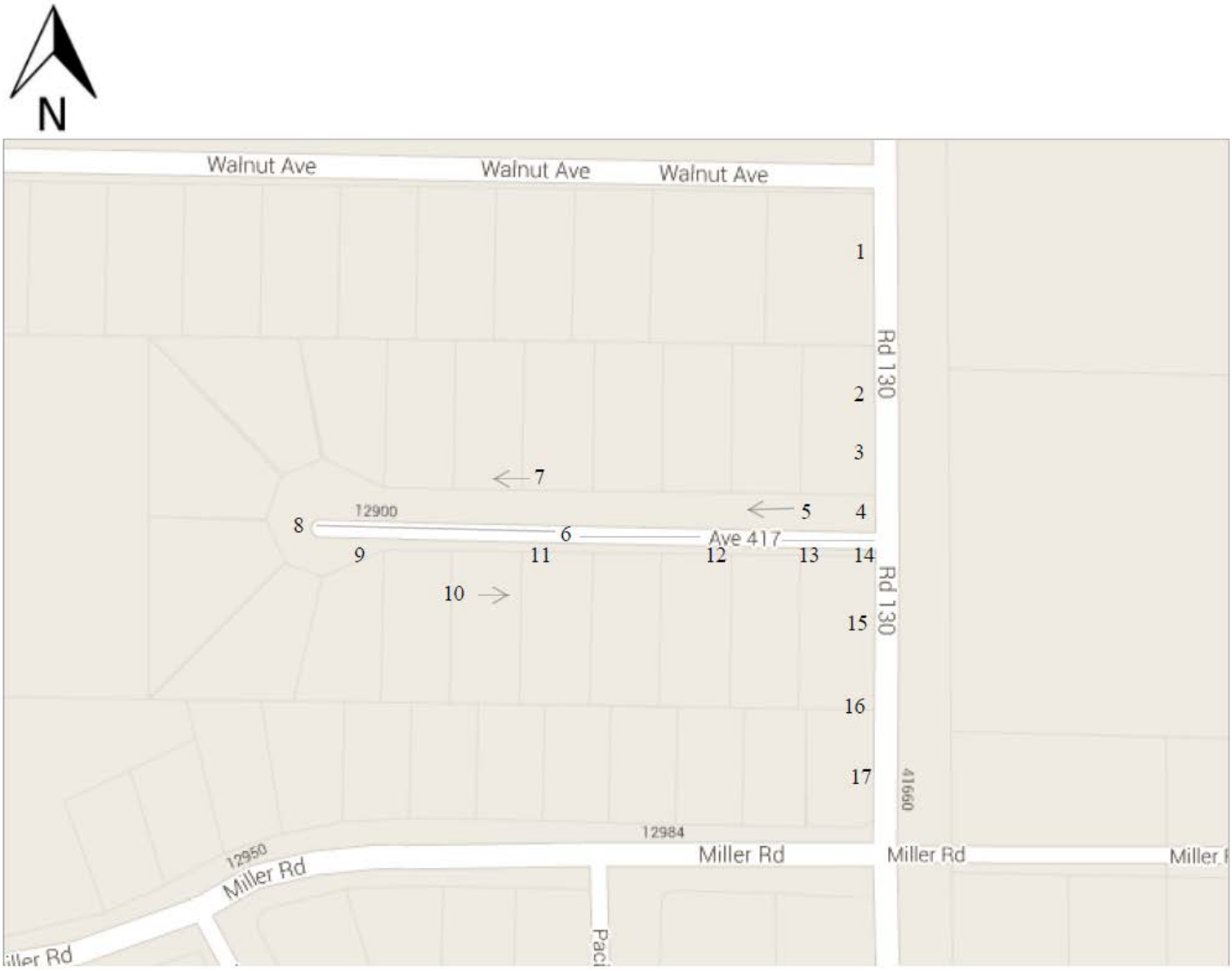
N
Walnut Ave
Walnut Ave
Walnut Ave
1
2
3
4
5
6
7
8
9
10
11
12
13
14
15
16
17
Rd 130
Rd 130
41660
12900
Ave 417
12984
12950
Miller Rd
Miller Rd
Miller Rd
Miller R
Paci

Last Updated:	08/05/2013
Community:	Orosi
Map:	D

Path of Travel:

Feature No.	Location	Direction	Type of Area	Feature	Length	Comment
D.1	Rd. 130	N. of Ave. 417 S. of Walnut Ave. W. side of road	Residential	Gap	115'	Multiple properties
D.2	Rd. 130	N. of Ave. 417 S. of Walnut Ave. W. side of road	Residential	Offset	2"	2" gap in sidewalk. Tripping hazard
D.3	Rd. 130	N. of Ave. 417 S. of Walnut Ave. W. side of road	Residential	Driveway	22'	Driveway exceeds max cross slope
D.5	Ave. 417	W. of Rd. 130 N. side of road	Residential	Obstruction	6 at 1.6'-2.5'	6 mail box obstructions
D.6	Ave. 417	W. of Rd. 130 Both Sides of Road	Residential	Driveway	20 at 22'	Driveway exceeds max cross slope
D.7	Ave. 417	W. of Rd. 130 N. side of road	Residential	Cross slope	126'	3.0-4.7%
D.8	Ave. 417	W. of Rd. 130 End of cul-de-sac	Residential	Offset	1/4"	Tripping hazard
D.9	Ave. 417	W. of Rd. 130 S. side of road	Residential	Offset	1/2"	Tripping hazard
D.10	Ave. 417	W. of Rd. 130 S. side of road	Residential	Cross slope	145	2.6-4.2%

Path of Travel:

Feature No.	Location	Direction	Type of Area	Feature	Length	Comment
D.11	Ave. 417	W. of Rd. 130 S. side of road	Residential	Offset	1"	Sunk in utility box Trip hazard
D.12	Ave. 417	W. of Rd. 130 S. side of road	Residential	Offset	1/2"	Tripping hazard
D.13	Ave. 417	W. of Rd. 130 S. side of road	Residential	Gap	75'	Single property
D.15	Rd. 130	N. of Miller Rd. S. of Ave. 417 W. side of road	Residential	Gap	125'	Multiple properties
D.16	Rd. 130	N. of Miller Rd. S. of Ave. 417 W. side of road	Residential	Offset	1"	1" crack in sidewalk Trip hazard
D.17	Rd. 130	N. of Miller Rd. S. of Ave. 417 W. side of road	Residential	Cross slope	90'	2.8%-3.5%

Curb Ramps:

Feature No.	Location	Direction	Type of Area	Type	Length	Comment
D.4	Ave. 417/ Rd. 130	N/W	Residential	None		No curb ramp
D.14	Ave. 417/ Rd. 130	S/W	Residential	None		No curb ramp

Orosi

Map E

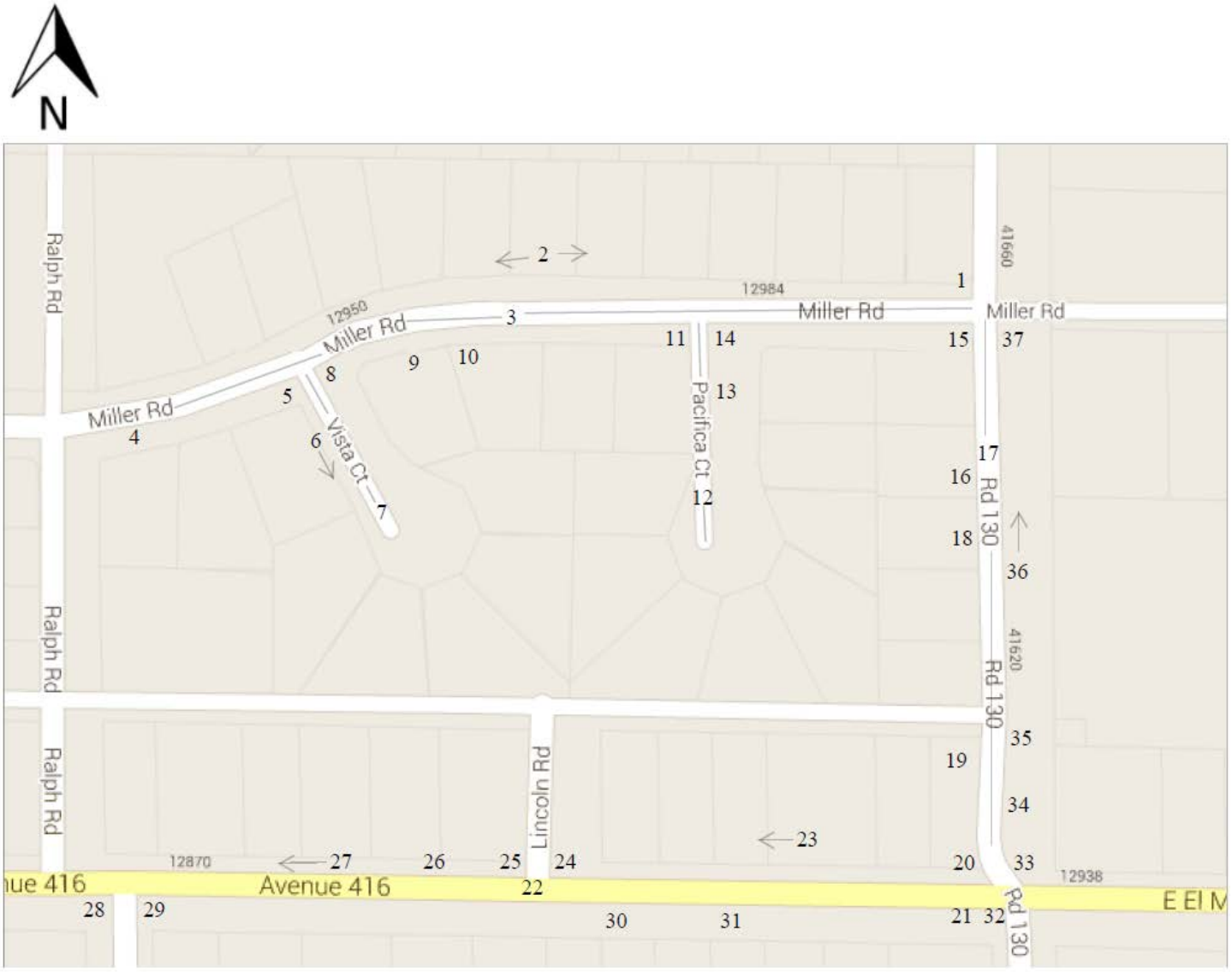
N
Ralph Rd
Miller Rd
12950
12984
41660
Rd 130
41620
Vista Ct
Pacifica Ct
Lincoln Rd
12870
12938
Avenue 416
E El M
1
2
3
4
5
6
7
8
9
10
11
12
13
14
15
16
17
18
19
20
21
22
23
24
25
26
27
28
29
30
31
32
33
34
35
36
37

Last Updated:	08/06/2013
Community:	Orosi
Map:	E

Path of Travel:

Feature No.	Location	Direction	Type of Area	Feature	Length	Comment
E.2	Miller Rd.	E. of Pacifica Ct. W. of Rd. 130 N. side of road	Residential	Cross slope	280'	2.6-3.9%
E.3	Miller Rd.	E. of Pacifica Ct. W. of Rd. 130 Both Sides of Road	Residential	Driveways	19 at 22'	Driveways exceed max cross slope
E.4	Miller Rd.	E. of Pacifica Ct. W. of Rd. 130 S. side of road	Residential	Cross slope	40'	3.2%-4.1%
E.6	Vista Ct.	S. of Miller Rd. W. side of road	Residential	Cross slope	120'	2.4-3.5%
E.7	Vista Ct.	S. of Miller Rd. Both Sides of Road	Residential	Driveways	5 at 22'	Driveways exceed max cross slope
E.9	Miller Rd.	E. of Vista Ct. W. of Pacifica Ct. S. side of road	Residential	Offset	1/2"	Tripping hazard
E.10	Miller Rd.	E. of Vista Ct. W. of Pacifica Ct. S. side of road	Residential	Cross slope	60'	3.6%-5.5%
E.12	Pacifica Ct.	S. of Miller Rd. Both Sides of Road	Residential	Driveways	5 at 22'	Driveways exceed max cross slope
E.13	Pacifica Ct.	S. of Miller Rd. E. side of road	Residential	Offset	1/2"	Tripping hazard
E.16	Rd. 130	N. of Ave. 419 S. of Miller Rd. W. side of road	Residential	Offset	1/4"	Tripping hazard
E.17	Rd. 130	N. of Ave. 419 S. of Miller Rd. Both Sides of Road	Residential	Driveways	8 at 22'	Driveways exceed max cross slope
E.18	Rd. 130	N. of Ave. 419 S. of Miller Rd. W. side of road	Residential	Cross slope	40'	2.8%-3.3%

Path of Travel:

Feature No.	Location	Direction	Type of Area	Feature	Length	Comment
E.19	Rd. 131	N. of Ave. 419 S. of Miller Rd. W. side of road	Residential	Gap	115'	Multiple properties up to Ave. 416
E.22	Ave. 416	E. of Ralph Rd. W. of Rd.130 Both Sides of Road	Residential	Driveways	12 at 14'	Driveways exceed max cross slope
E.23	Ave. 416	E. of Lincoln Rd W. of Rd. 130 N. side of road	Residential	Cross slope	78'	2.6-3.7%
E.26	Ave. 416	E. of Ralph Rd. W. of Lincoln Rd. N. side of road	Residential	Broken sidewalk	4'	(Poor condition) Tripping hazard
E.27	Ave. 416	E. of Ralph Rd. W. of Lincoln Rd. N. side of road	Residential	Cross Slope	105'	3.1-3.4%
E.30	Ave. 416	E. of Lincoln Rd. W. of Rd. 130 S.side of road	Residential	Cross slope	35'	3.1%-3.3%
E.31	Ave. 416	E. of Lincoln Rd. W. of Rd. 130 S. side of road	Residential	Driveway	27'	Driveways exceed max cross slope
E.34	Rd. 130	N. of Ave. 416 S. of Miller Rd. E. side of road	Residential	Gap	120'	Multiple properties up to Ave. 416
E.35	Rd. 130	N. of Ave. 416 S. of Miller Rd. E. side of road	Residential	Driveway	2 at 26'	Driveways exceed max cross slope
E.36	Rd. 130	N. of Ave. 416 S. of Miller Rd. E. side of road	Residential	Cross slope	183'	2.4-4.2%
E.37	Rd. 130	N. of Ave. 416 S. of Miller Rd. E. side of road	Residential	End of Sidewalk	N/A	No Transition with no further access

Curb Ramps:

Feature No.	Location	Direction	Type of Area	Type	Length	Comment
E.1	Rd. 130/ Miller Rd.	N/W	Residential	Flared Sides	32'	**Ramp Slope:** 9.1% **Landing:** None **Truncated Domes:** No
E.5	Miller Rd./ Vista Ct.	S/W	Residential	Flared Sides	32'	**Ramp Slope:** 7.1% **Flares:** 6.7%/8.4% **Landing:** None **Truncated Domes:** No **Transition:** 6.3% **Lip on AC/Concrete:** Yes **Grooved Border:** Yes
E.8	Miller Rd./ Vista Ct.	S/E	Residential	Flared Sides	32'	**Ramp Slope:** 6.5% **Flares:** 7.8%/7.1% **Landing:** None **Truncated Domes:** No **Transition:** 7.7% **Lip on AC/Concrete:** Yes **Grooved Border:** Yes
E.11	Miller Rd./ Pacifica Ct.	S/W	Residential	Flared Sides	32'	**Ramp Slope:** 8.5% **Landing:** None **Truncated Domes:** No
E.14	Miller Rd./ Pacifica Ct.	S/E	Residential	Flared Sides	32'	**Ramp Slope:** 8.6% **Landing:** None **Truncated Domes:** No
E.15	Miller Rd./ Rd. 130	S/W	Residential	Flared Sides	32'	**Ramp Slope:** 8.3% **Landing:** None **Truncated Domes:** No
E.20	Rd. 130/ Ave. 416	N/W	Residential	None		No curb ramp
E.21	Ave. 416/ Rd. 130	N/S	Residential	None		No ramps on either side of cross walk on Ave. 416
E.24	Ave. 416/ Lincoln Rd.	N/E	Residential	None		No curb ramp
E.25	Ave. 416/ Lincoln Rd.	N/W	Residential	None		No curb ramp
E.28	Ave. 416/ Ralph Rd.	S/W	Residential	None		No curb ramp
E.29	Ave. 416/ Ralph Rd.	S/E	Residential	None		No curb ramp
E.32	Ave. 416/ Rd. 130	S/W	Residential	None		No curb ramp
E.33	Ave. 416/ Rd. 130	N/E	Residential	None		No curb ramp

Orosi

Map F

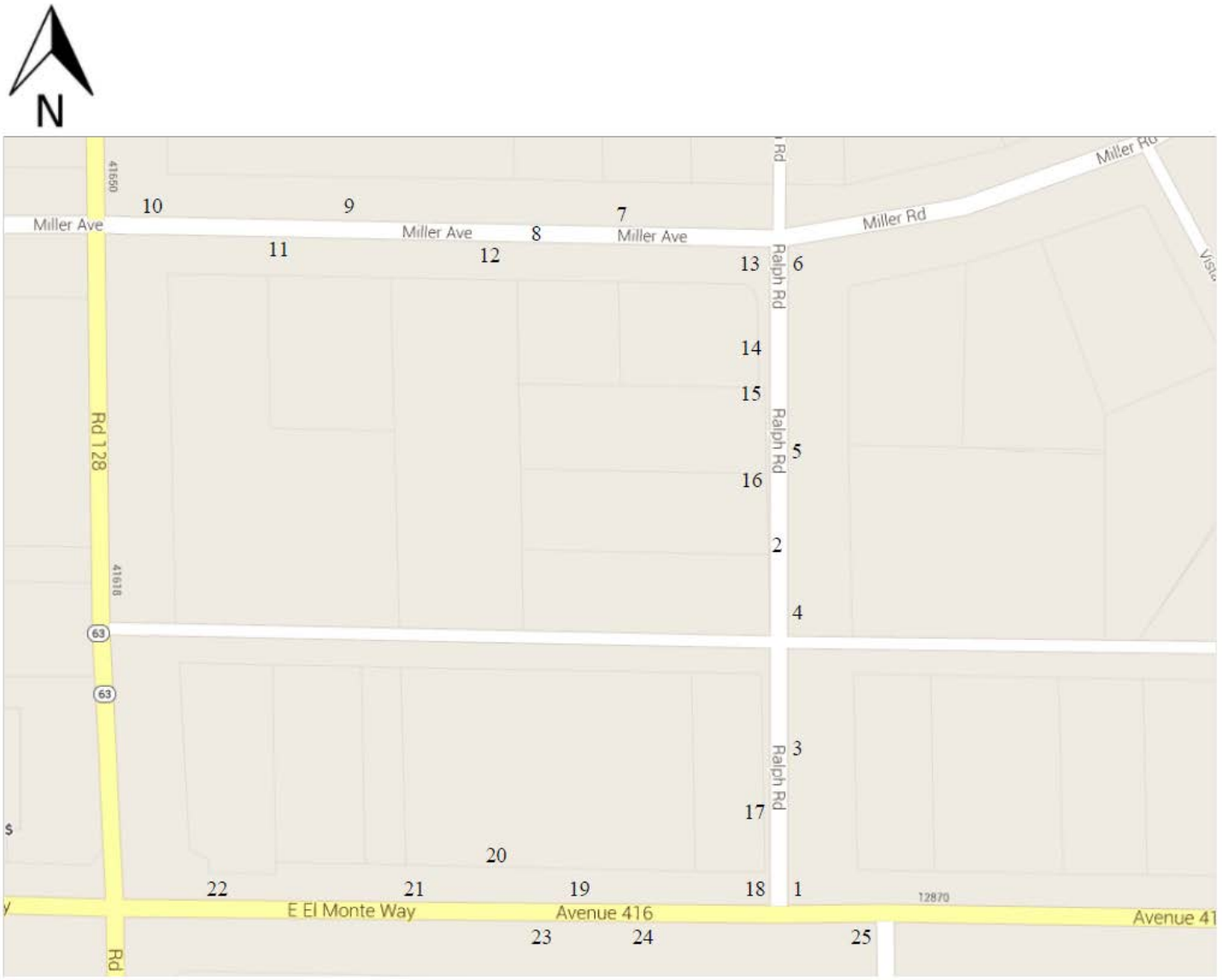
N
Miller Ave
Miller Ave
Miller Ave
Miller Rd
Miller Rd
Ralph Rd
Ralph Rd
Ralph Rd
Ralph Rd
Rd 128
41650
41618
63
63
10
9
8
7
11
12
13
6
14
15
5
16
2
4
3
17
20
22
21
19
18
1
23
24
25
E El Monte Way
Avenue 416
Avenue 41
12870
Rd

Last Updated:	08/05/2013
Community:	Orosi
Map:	F

Path of Travel:

Feature No.	Location	Direction	Type of Area	Feature	Length	Comment
F.2	Ralph Rd.	N. of Ave. 416 S. of Miller Ave. Both Sides of Raod	Commercial	Driveway	5 at 16'	Driveway exceeds max cross slope
F.3	Ralph Rd.	N. of Ave. 416 S. of Miller Ave. E. side of road	Commercial	Sidewalk	227'	Sidewalk reduced width to 2.9' for 227'
F.4	Ralph Rd.	N. of Ave. 416 S. of Miller Ave. E. side of road	Commercial	Offset	2"	Tripping hazard
F.5	Ralph Rd.	N. of Ave. 416 S. of Miller Ave. E. side of road	Commercial	Cross slope	90'	2.2%-3.3%
F.7	Miller Ave.	E. of Hwy. 63 W. of Ralph Rd. N. side of road	Residential	Gap	207'	Multiple properties
F.8	Miller Ave.	E. of Hwy. 63 W. of Ralph Rd. Both Sides of Road	Residential	Driveway	7 at 21'	Driveway exceeds max cross slope
F.9	Miller Ave.	E. of Hwy. 63 W. of Ralph Rd. N. side of road	Residential	Cross slope	126'	2.4%-3.3%
F.10	Miller Ave.	E. of Hwy. 63 W. of Ralph Rd. N. side of road	Residential	Obstruction	2'	Power pole
F.11	Miller Ave.	E. of Hwy. 63 W. of Ralph Rd. S. side of road	Residential	Cross slope	110'	2.8-3.4%

Path of Travel:

Feature No.	Location	Direction	Type of Area	Feature	Length	Comment
F.12	Miller Ave.	E. of Hwy. 63 W. of Ralph Rd. S. side of road	Residential	Gap	140'	Multiple properties
F.14	Ralph Rd.	N. of Ave. 416 S. of Miller Ave. W. side of road	Residential	Driveway	54'	Driveway exceeds max cross slope
F.15	Ralph Rd.	N. of Ave. 416 S. of Miller Ave. W. side of road	Residential	Obstruction	3.4'	Sidewalk width only at 3.4' for 36' in length
F.16	Ralph Rd.	N. of Ave. 416 S. of Miller Ave. W. side of road	Residential	Gap	100'	Multiple properties
F.17	Ralph Rd.	N. of Ave. 416 S. of Miller Ave. W. side of road	Residential	Obstruction	2.4'	Mail box
F.19	Ave. 416	E. of Hwy. 63 W. of Ralph Rd. N. side of road	Commercial	Driveway	2 at 25'	Driveway exceeds max cross slope
F.20	Ave. 416	E. of Hwy. 63 W. of Ralph Rd. N. side of road	Commercial	Cross slope	102'	2.4-5.5%
F.21	Ave. 416	E. of Hwy. 63 W. of Ralph Rd. N. side of road	Commercial	Driveway	34'	Driveway exceeds max cross slope
F.22	Ave. 416	E. of Hwy. 63 W. of Ralph Rd. N. side of road	Commercial	Broken sidewalk	8'	(Extremely poor) Trip hazard
F.23	Ave. 416	E. of Hwy 63 W. of Ralph Rd. S. side of road	Commercial	Driveway	-	Bad transition from sidewalk to driveway
F.24	Ave. 416	E. of Hwy 63 W. of Ralph Rd. S. side of road	Commercial	Cross slope	47'	2.6%-3.2%

Curb Ramps:

Feature No.	Location	Direction	Type of Area	Type	Length	Comment
F.1	Ave. 416/ Ralph Rd.	N/E	Residential	None		No curb ramp
F.6	Miller Rd./ Ralph Rd.	S/E	Residential	Flared Sides	33'	**Ramp Slope:** 8.6% **Landing:** None **Truncated Domes:** No
F.13	Miller Rd./ Ralph Rd.	S/W	Residential	None		No curb ramp
F.18	Ave. 416/ Ralph Rd.	N/W	Residential	None		No curb ramp
F.25	Ave. 416/ Ralph Rd.	S/W	Commercial	None		No curb ramp

Orosi

Map G

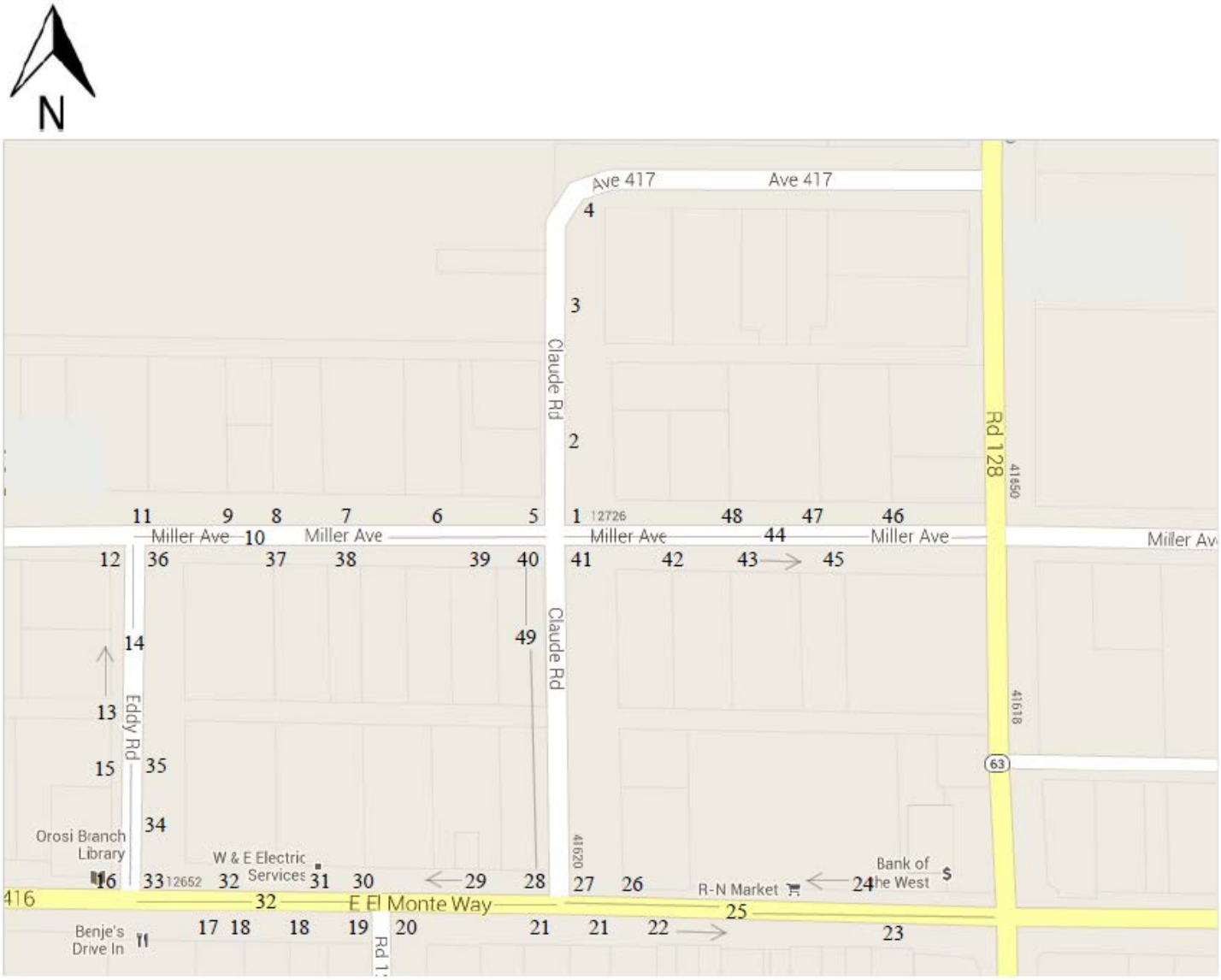
N
Ave 417
Ave 417
Claude Rd
Claude Rd
Rd 128
Miller Ave
Miller Ave
Miller Ave
Miller Ave
Miller Av
Eddy Rd
Orosi Branch Library
W & E Electric Services
R-N Market
Bank of the West
E El Monte Way
Benje's Drive In
416
63
41650
41618
41620
12726
12652

Last Updated:	08/05/2013
Community:	Orosi
Map:	G

Path of Travel:

Feature No.	Location	Direction	Type of Area	Feature	Length	Comment
G.2	Claude Rd.	N. of Miller Ave. S. of Ave 417 E. side of road	Residential	Gap	180'	Multiple properties up to Miller Ave.
G.3	Claude Rd.	N. of Miller Ave. S. of Ave 417 E. side of road	Residential	Gap	90'	Multiple properties up to Ave. 417
G.6	Miller Ave.	E. of Eddy Rd. W. of Claude Rd. N. side of road	Residential	Obstruction	3.3'	Sidewalk width reduced to 3.3' for a length of 159'
G.7	Miller Ave.	E. of Eddy Rd. W. of Claude Rd. N. side of road	Residential	Offset	3/4"	Tripping hazard
G.8	Miller Ave.	E. of Eddy Rd. W. of Claude Rd. N. side of road	Residential	Broken sidewalk	155'	Extremely damaged sidewalk with heavy trip hazards
G.9	Miller Ave.	E. of Eddy Rd. W. of Claude Rd. N. side of road	Residential	Obstruction	2 at 1.8'	2 mail boxes with 1.8' clearance
G.10	Miller Ave.	E. of Eddy Rd. W. of Claude Rd. N. side of road	Residential	Driveway	5 at 19'	Driveway exceeds max cross slope
G.11	Miller Ave.	E. of Eddy Rd. W. of Claude Rd. N. side of road	Residential	Obstruction	1 at 2.4' 1 at 1.5'	Mail box obstructions along roadway
G.13	Eddy Rd.	N. of Ave. 416 S. of Miller Ave. W. side of road	Residential	Cross slope	100	3.1-4.5%
G.14	Eddy Rd.	N. of Ave. 416 S. of Miller Ave. Both Sides of Road	Commercial	Driveway	4 at 15'	Driveway exceeds max cross slope
G.15	Eddy Rd.	N. of Ave. 416 S. of Miller Ave. W. side of road	Commercial	Broken sidewalk	54'	(Poor condition) Trip hazard

Path of Travel:

Feature No.	Location	Direction	Type of Area	Feature	Length	Comment
G.17	Ave. 416	E. of Eddy Rd. W. of Claude Rd. S. side of road	Commercial	Cross slope	90'	3.2-4.1%
G.18	Ave. 416	E. of Eddy Rd. W. of Claude Rd. S. side of road	Commercial	Driveway	2 at 16'	Driveway exceeds max cross slope
G.21	Ave. 416	E. of Eddy Rd. W. of Claude Rd. S. side of road	Commercial	Driveway	2 at 20'	Driveway exceeds max cross slope
G.22	Ave. 416	E. of Claude Rd. W. of Rd. 128 S. side of the road	Commercial	Cross slope	273'	2.4-6.3%
G.23	Ave. 416	E. of Claude Rd. W. of Rd. 128 S. side of the road	Commercial	Driveway	54'	Driveway exceeds max cross slope
G.24	Ave. 416	E. of Claude Rd. W. of Rd. 128 N. side of the road	Commercial	Cross slope	195'	3.0-6.3%
G.25	Ave. 416	E. of Claude Rd. W. of Rd. 128 N. side of the road	Commercial	Driveway	4 at 26'	Driveway exceeds max cross slope
G.26	Ave. 416	E. of Claude Rd. W. of Rd. 128 N. side of the road	Commercial	Broken sidewalk	5'	(Poor condition) Trip hazard
G.29	Ave. 416	E. of Eddy Rd. W. of Claude Rd. N. side of road	Commercial	Cross slope	155'	2.4-4.7%
G.30	Ave. 416	E. of Eddy Rd. W. of Claude Rd. N. side of road	Commercial	Driveway	3 at 26'	Driveway exceeds max cross slope
G.31	Ave. 416	E. of Eddy Rd. W. of Claude Rd. N. side of road	Commercial	Obstruction	2.2'	Mail box obstruction along roadway
G.32	Ave. 416	E. of Eddy Rd. W. of Claude Rd. N. side of road	Commercial	Broken sidewalk	4'	(Poor condition) Trip hazard

Path of Travel:

Feature No.	Location	Direction	Type of Area	Feature	Length	Comment
G.34	Eddy Rd.	N. of Ave. 416 S. of Miller Ave. E. side of road	Commercial	Driveway	6 at 37'	Driveway exceeds max cross slope
G.35	Eddy Rd.	N. of Ave. 416 S. of Miller Ave. E. side of road	Commercial	Broken sidewalk	7'	(Poor condition) Trip hazard
G.37	Miller Ave.	E. of Eddy Rd. W. of Claude Rd. S. side of road	Residential	Broken sidewalk	56'	(Poor condition) Trip hazard
G.38	Miller Ave.	E. of Eddy Rd. W. of Claude Rd. S. side of road	Residential	Gap	40'	Single property
G.39	Miller Ave.	E. of Eddy Rd. W. of Claude Rd. S. side of road	Residential	Gap	55'	Single property
G.42	Miller Ave.	E. of Claude Rd. W. of Rd. 128 S. side of road	Residential	Gap	70'	Multiple properties
G.43	Miller Ave.	E. of Claude Rd. W. of Rd. 128 S. side of road	Residential	Cross slope	120'	2.4-5.4%
G.44	Miller Ave.	E. of Claude Rd. W. of Rd. 128 Both Sides of Road	Residential	Driveway	6 at 19'	Driveway exceeds max cross slope
G.45	Miller Ave.	E. of Claude Rd. W. of Rd. 128 S. side of road	Residential	Obstruction	1.8'	Power pole and mail box
G.46	Miller Ave.	E. of Claude Rd. W. of Rd. 128 N. side of road	Residential	Gap	70'	Multiple properties
G.47	Miller Ave.	E. of Claude Rd. W. of Rd. 128 N. side of road	Residential	Offset	2 at 1"	(Poor condition) Trip hazard
G.48	Miller Ave.	E. of Claude Rd. W. of Rd. 128 N. side of road	Residential	Gap	143'	Multiple properties up to Claude Rd.
G.49	Claude Rd.	N. of Ave. 416 S. of Miller Ave. W. side of road	Residential	Gap	242'	Multiple properties

Curb Ramps:

Feature No.	Location	Direction	Type of Area	Type	Length	Comment
G.1	Miller Ave./ Claude Rd.	N/E	Residential	None		No curb ramp
G.4	Ave. 417/ Claude Rd.	S/E	Residential	None		No curb ramp
G.5	Miller Ave./ Claude Rd.	N/W	Residential	None		No curb ramp
G.12	Miller Ave./ Eddy Rd.	S/W	Residential	None		No curb ramp
G.16	Ave. 416/ Eddy Rd.	N/W	Commercial	Dip Down	33'	**Ramp Slope:** 7%/6.3% **Landing:** 1.4% **Truncated Domes:** No **Transition:** 4.9% **Lip on AC/Concrete:** No **Grooved Border:** Yes
G.19	Ave. 416/ Rd. 127	S/W	Commercial	Flared Sides	32'	**Ramp Slope:** 8.0% **Flares:** 8.4%/6.5% **Landing:** None **Truncated Domes:** No **Transition:** 6.7% **Lip on AC/Concrete:** No **Grooved Border:** Yes
G.20	Ave. 416/ Rd. 127	S/E	Commercial	Flared Sides	32'	**Ramp Slope:** 10.7% **Landing:** None **Truncated Domes:** No
G.27	Ave. 416/ Claude Rd.	N/E	Commercial	None		No curb ramp
G.28	Ave. 416/ Claude Rd.	N/W	Commercial	None		No curb ramp
G.33	Ave. 416/ Eddy Rd.	N/E	Commercial	Dip Down	32'	**Ramp Slope:** 6.4%/8.2% **Landing:** 1.1% **Truncated Domes:** No
G.36	Miller Ave./ Eddy Rd.	S/E	Commercial	None		No curb ramp
G.40	Miller Ave./ Claude Rd.	S/W	Residential	None		No curb ramp
G.41	Miller Ave./ Claude Rd.	S/E	Residential	None		No curb ramp

Orosi

Map H

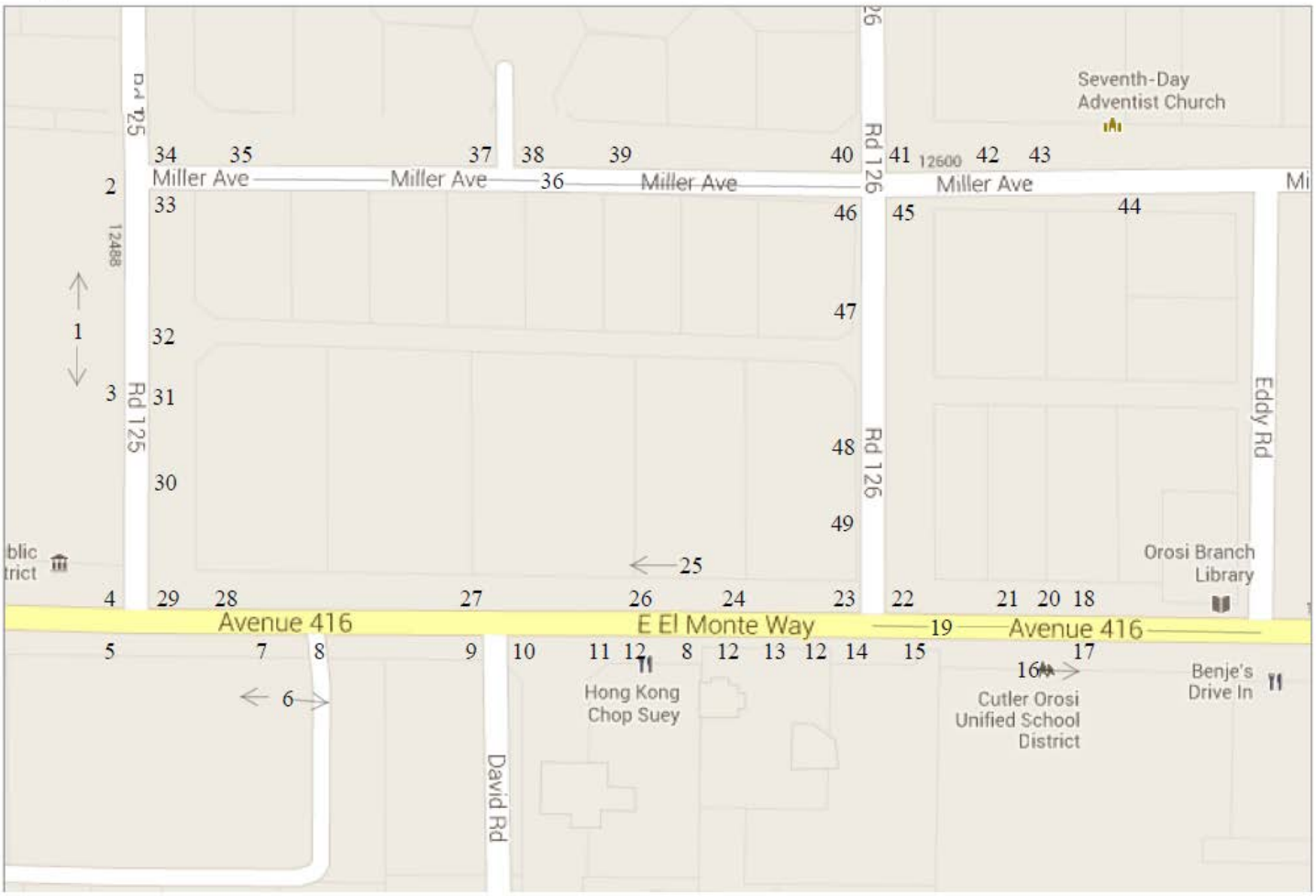
N
Seventh-Day Adventist Church
Miller Ave
Miller Ave
Miller Ave
Miller Ave
Rd 125
Rd 126
Rd 126
Eddy Rd
12488
12600
Avenue 416
E El Monte Way
Avenue 416
Hong Kong Chop Suey
Cutler Orosi Unified School District
Benje's Drive In
Orosi Branch Library
David Rd

Last Updated:	08/06/2013
Community:	Orosi
Map:	H

Path of Travel:

Feature No.	Location	Direction	Type of Area	Feature	Length	Comment
H.1	Rd. 125	N. of Ave. 416 S. of Miller Ave. West side of road	Residential	Cross Slope	297'	2.4-3.9%
H.2	Rd. 125	N. of Ave. 416 S. of Miller Ave. West side of road	Residential	Driveway	N/A	2 driveways with landings but no transitions from sidewalk
H.3	Rd. 125	N. of Ave. 416 S. of Miller Ave. West side of road	Residential	Driveway	26'	Driveway exceeds max cross slope
H.5	Ave. 416	E. of Rd. 125 W. of Rd. 126 South side of the road	Commercial	Offset	1.5"	Trip hazard due to tree root uplift
H.6	Ave. 416	E. of Rd. 125 W. of Rd. 126 South side of the road	Commercial	Cross Slope	145'	2.6-4.7%
H.7	Ave. 416	E. of Rd. 125 W. of Rd. 126 South side of the road	Commercial	Offset	3/4"	Tripping hazard
H.8	Ave. 416	E. of Rd. 125 W. of Rd. 126 South side of the road	Commercial	Driveway	N/A	2 driveways with landings but no transitions from sidewalk
H.11	Ave. 416	E. of Rd. 125 W. of Rd. 126 South side of the road	Commercial	Offset	1/2"	Tripping hazard
H.12	Ave. 416	E. of Rd. 125 W. of Rd. 126 South side of the road	Commercial	Driveway	3 at 28'	Driveway exceeds max cross slope
H.13	Ave. 416	E. of Rd. 125 W. of Rd. 126 South side of the road	Commercial	Obstruction	1.9'	Light pole
H.14	Ave. 416	E. of Rd. 125 W. of Rd. 126 South side of the road	Commercial	Broken sidewalk	4'	(Extremely poor) Tripping hazard
H.15	Ave. 416	E. of Rd. 126 W. of Eddy Rd. South side of road	Commercial	Gap	45'	Single property

Path of Travel:

Feature No.	Location	Direction	Type of Area	Feature	Length	Comment
H.16	Ave. 416	E. of Rd. 126 W. of Eddy Rd. South side of road	Commercial	Cross Slope	42'	2.3-10.6%
H.19	Ave. 416	E. of Rd. 126 W. of Eddy Rd. North side of road	Commercial	Driveway	5 at 18'	Driveway exceeds max cross slope
H.20	Ave. 416	E. of Rd. 126 W. of Eddy Rd. North side of road	Commercial	Obstruction	1.7'	Power pole
H.21	Ave. 416	E. of Rd. 126 W. of Eddy Rd. North side of road	Commercial	Cross Slope	22'	2.6%-3.6%
H.24	Ave. 416	E. of Rd. 125 W. of Rd. 126 North side of the road	Commercial	Broken sidewalk	10'	(Poor condition) Tripping hazard
H.25	Ave. 416	E. of Rd. 125 W. of Rd. 126 North side of the road	Commercial	Cross Slope	160'	2.4-5.0%
H.26	Ave. 416	E. of Rd. 125 W. of Rd. 126 North side of the road	Commercial	Gap	147'	Multiple properties
H.27	Ave. 416	E. of Rd. 125 W. of Rd. 126 North side of the road	Commercial	Driveway	N/A	Driveway with landings but no transition from sidewalk
H.28	Ave. 416	E. of Rd. 125 W. of Rd. 126 North side of the road	Commercial	Broken sidewalk	34'	(Poor condition) Tripping hazard
H.30	Rd. 125	N. of Ave. 416 S. of Miller Ave. East side of road	Commercial	Broken sidewalk	45'	(Poor condition) Tripping hazard
H.31	Rd. 125	N. of Ave. 416 S. of Miller Ave. East side of road	Commercial	Cross Slope	30'	30' of 2.9%-3.1%
H.32	Rd. 125	N. of Ave. 416 S. of Miller Ave. East side of road	Commercial	Gap	130'	Multiple properties

Path of Travel:

Feature No.	Location	Direction	Type of Area	Feature	Length	Comment
H.35	Miller Ave.	E. of Rd. 125 W. of Rd. 126 N. Side of Road	Residential	Gap	34'	Single property
H.36	Miller Ave.	E. of Rd. 125 W. of Rd. 126 Both Sides of Road	Residential	Driveway	4 at 22'	Driveway exceeds max cross slope
H.39	Miller Ave.	E. of Rd. 125 W. of Rd. 126 N. Side of Road	Residential	Gap	130'	Multiple properties
H.42	Miller Ave.	E. of Rd. 126 W. of Eddy Rd. N. side of road	Residential	Obstruction	1.9'	Power pole
H.43	Miller Ave.	E. of Rd. 126 W. of Eddy Rd. N. side of road	Residential	Offset	3/4"	Tripping hazard
H.44	Miller Ave.	E. of Rd. 126 W. of Eddy Rd. S. side of road	Residential	Broken sidewalk	85'	(Poor condition) Tripping hazard
H.47	Rd. 126	N. of Ave. 416 S. of Miller Ave. W. side of road	Residential	Gap	134'	Multiple properties
H.48	Rd. 126	N. of Ave. 416 S. of Miller Ave. W. side of road	Residential	Driveway	28'	Driveway exceeds max cross slope
H.49	Rd. 126	N. of Ave. 416 S. of Miller Ave. W. side of road	Residential	Driveway	42'	Driveway exceeds max cross slope

Curb Ramps:

Feature No.	Location	Direction	Type of Area	Type	Length	Comment
H.4	Ave. 416/ Rd. 125	N/W	Commericial	Dip Down	32'	**Ramp Slope:** 5.0%/6.9% **Landing:** 1.7% **Truncated Domes:** No **Transition:** 5.3% **Lip on AC/Concrete:** Yes **Grooved Border:** Yes
H.9	Ave. 416/ David Rd.	S/W	Commericial	Dip Down	32'	**Ramp Slope:** 9.5%/2.8% **Landing:** 3.2% **Truncated Domes:** No **Transition:** 4.6% **Lip on AC/Concrete:** No **Grooved Border:** Yes
H.10	Ave. 416/ David Rd.	S/E	Commericial	Dip Down	32'	**Ramp Slope:** 2.2%/10.2% **Landing:** 1.6% **Truncated Domes:** No **Transition:** 7.5% **Lip on AC/Concrete:** No **Grooved Border:** Yes

Curb Ramps:

Feature No.	Location	Direction	Type of Area	Type	Length	Comment
H.17	Ave. 416/ Rd. 126	S	Commericial	None		No ramp at cross walk across Ave. 416 near Library
H.18	Ave. 416/ Rd. 127	N	Commericial	None		No ramp at cross walk across Ave. 416 near Library
H.22	Ave. 416/ Rd. 126	N/E	Commericial	Flared Sides	30'	**Ramp Slope:** 7.6% **Flares:** 8.2%/9.6% **Landing:** None **Truncated Domes:** No **Transition:** 6.9% **Lip on AC/Concrete:** Yes **Grooved Border:** Yes
H.23	Ave. 416/ Rd. 126	N/W	Commericial	Flared Sides	30'	**Ramp Slope:** 9.3% **Landing:** 2.5% **Truncated Domes:** No
H.29	Ave. 416/ Rd. 125	N/E	Commericial	None		No curb ramp
H.33	Miller Ave./ Rd. 125	S/E	Residential	None		No curb ramps at either end of intersection
H.34	Miller Ave./ Rd. 125	N/E	Residential	None		No curb ramps at either end of intersection
H.37	Cul de Sac/ Miller Ave	N/W	Residential	None		No Curb Ramp
H.38	Cul de Sac/ Miller Ave	N/E	Residential	None		No Curb Ramp
H.40	Miller Ave./ Rd. 126	N/W	Residential	None		No curb ramps at either end of cross walk intersection
H.41	Miller Ave./ Rd. 126	N/E	Residential	None		No curb ramps at either end of cross walk intersection
H.45	Miller Ave./ Rd. 126	S/E	Residential	None		No curb ramps at either end of cross walk intersection
H.46	Miller Ave./ Rd. 126	S/W	Residential	None		No curb ramps at either end of cross walk intersection

Orosi

Map I

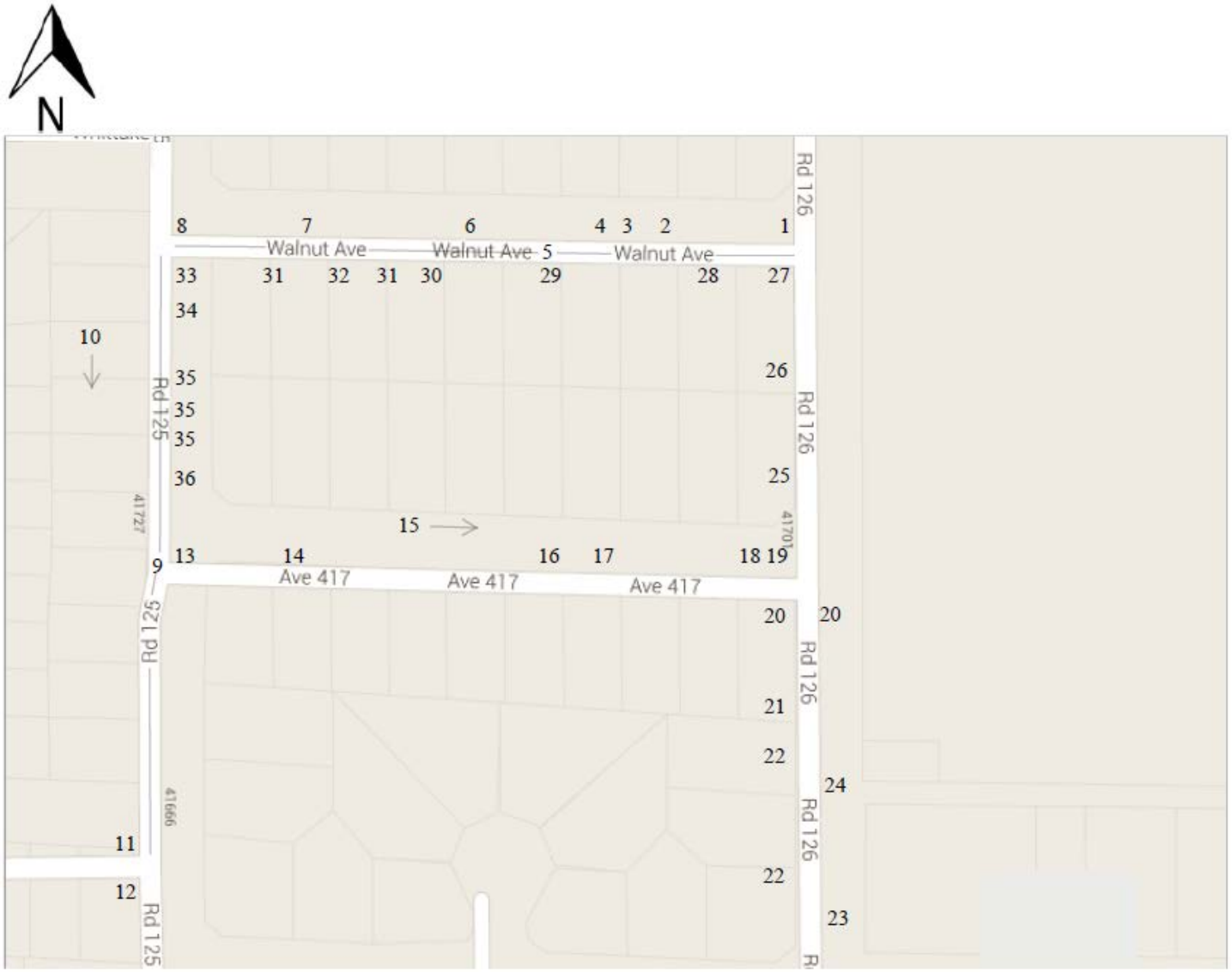
N
Rd 126
Walnut Ave
Walnut Ave
Walnut Ave
Rd 125
Rd 125
Rd 125
Rd 126
Rd 126
Rd 126
Ave 417
Ave 417
Ave 417
41727
41701
41666
1
2
3
4
5
6
7
8
9
10
11
12
13
14
15
16
17
18
19
20
21
22
23
24
25
26
27
28
29
30
31
32
33
34
35
36

Last Updated: 08/06/2013
Community: Orosi
Map: I

Path of Travel:

Feature No.	Location	Direction	Type of Area	Feature	Length	Comment
I.2	Walnut Ave.	E. of Rd. 125 W. of Rd. 126 N. Side of Road	Residential	Gap	234'	Multiple properties
I.3	Walnut Ave.	E. of Rd. 125 W. of Rd. 126 N. Side of Road	Residential	Cross Slope	68'	4.3-5.4%
I.4	Walnut Ave.	E. of Rd. 125 W. of Rd. 126 N. Side of Road	Residential	Obstruction	3 at 2.1'	3 mail boxes
I.5	Walnut Ave.	E. of Rd. 125 W. of Rd. 126 N. Side of Road	Residential	Driveway	16 at 19'	Driveway exceeds max cross slope
I.6	Walnut Ave.	E. of Rd. 125 W. of Rd. 126 N. Side of Road	Residential	Gap	40'	Single property
I.7	Walnut Ave.	E. of Rd. 125 W. of Rd. 126 N. Side of Road	Residential	Gap	200'	Multiple properties up to Rd. 125
I.9	Rd. 125	N. of Ave. 417 S. of Walnut Ave.	Residential	Driveway	16 at 19'	Driveway exceeds max cross slope
I.10	Rd. 125	N. of Ave. 417 S. of Walnut Ave. W. Side of Road	Residential	Cross Slope	180'	2.6-4.8%
I.14	Ave. 417	E. of Rd. 125 W. of Rd. 126 N. Side of Road	Residential	Gap	350'	Multiple properties
I.15	Ave. 417	E. of Rd. 125 W. of Rd. 126 N. Side of Road	Residential	Cross Slope	132'	2.7-5.4%
I.16	Ave. 417	E. of Rd. 125 W. of Rd. 126 N. Side of Road	Residential	Driveway	3 at 16'	Driveway exceeds max cross slope
I.17	Ave. 417	E. of Rd. 125 W. of Rd. 126 N. Side of Road	Residential	Obstruction	2.7'	Mail box

Path of Travel:

Feature No.	Location	Direction	Type of Area	Feature	Length	Comment
I.18	Ave. 417	E. of Rd. 125 W. of Rd. 126 N. Side of Road	Residential	Gap	50'	Single property
I.21	Rd. 126	N. of Ave. 416 S. of Ave. 417 W. Side of Road	Residential	Gap	135'	Multiple properties
I.22	Rd. 126	N. of Ave. 416 S. of Ave. 417 W. Side of Road	Residential	Driveway	2 at 25'	Driveway exceeds max cross slope
I.23	Rd. 126	N. of Ave. 416 S. of Ave. 417 E. Side of Road	Residential	Obstruction	1.2'	Mail box
I.24	Rd. 126	N. of Ave. 416 S. of Ave. 417 E. Side of Road	Residential	End of sidewalk	-	No transition with no further access
I.25	Rd. 126	N. of Ave. 417 S. of Walnut Ave. W. Side of Road	Residential	Gap	80'	Multiple properties
I.26	Rd. 126	N. of Ave. 417 S. of Walnut Ave. W. Side of Road	Residential	Gap	138'	Multiple properties
I.29	Walnut Ave.	E. of Rd. 125 W. of Rd. 126 S. Side of Road	Residential	Gap	94'	Multiple properties
I.30	Walnut Ave.	E. of Rd. 125 W. of Rd. 126 S. Side of Road	Residential	Cross Slope	86'	2.6-5.1%
I.31	Walnut Ave.	E. of Rd. 125 W. of Rd. 126 South side of road	Residential	Obstruction	2 at 2.6'	2 mail boxes
I.32	Walnut Ave.	E. of Rd. 125 W. of Rd. 126 S. Side of Road	Residential	Gap	37'	Single property
I.34	Rd. 125	N. of Ave. 417 S. of Walnut Ave. E. Side of Road	Residential	Cross Slope	129'	3.0-6.4%
I.35	Rd. 125	N. of Ave. 417 S. of Walnut Ave. E. Side of Road	Residential	Driveway	3 at 12'	Driveway exceeds max cross slope
I.36	Rd. 125	N. of Ave. 417 S. of Walnut Ave. E. Side of Road	Residential	Gap	70'	Single property

Curb Ramps:

Feature No.	Location	Direction	Type of Area	Type	Length	Comment
I.1	Walnut Ave./ Rd. 126	N/W	Residential	None		No curb ramp
I.8	Walnut Ave./ Rd. 125	N/E	Residential	None		No curb ramp
I.11	Buenna Vista Ave/ Rd. 125	N/W	Residential	Flared Sides	32'	**Ramp Slope:** 10.6% **Landing:** None **Truncated Domes:** No
I.12	Buenna Vista Ave/ Rd. 125	S/W	Residential	Flared Sides	32'	**Ramp Slope:** 8.7% **Landing:** None **Truncated Domes:** No
I.13	Ave. 417/ Rd. 125	N/E	Residential	None		No curb ramp
I.19	Ave. 417/ Rd. 126	N/W	Residential	None		No curb ramp
I.20	Ave. 417/ Rd. 126	S/W	Residential	None		No curb ramp at cross walk
I.27	Walnut Ave./ Rd. 126	S/W	Residential	None		No curb ramp
I.33	Walnut Ave./ Rd. 125	S/E	Residential	None		No curb ramp

Orosi

Map J

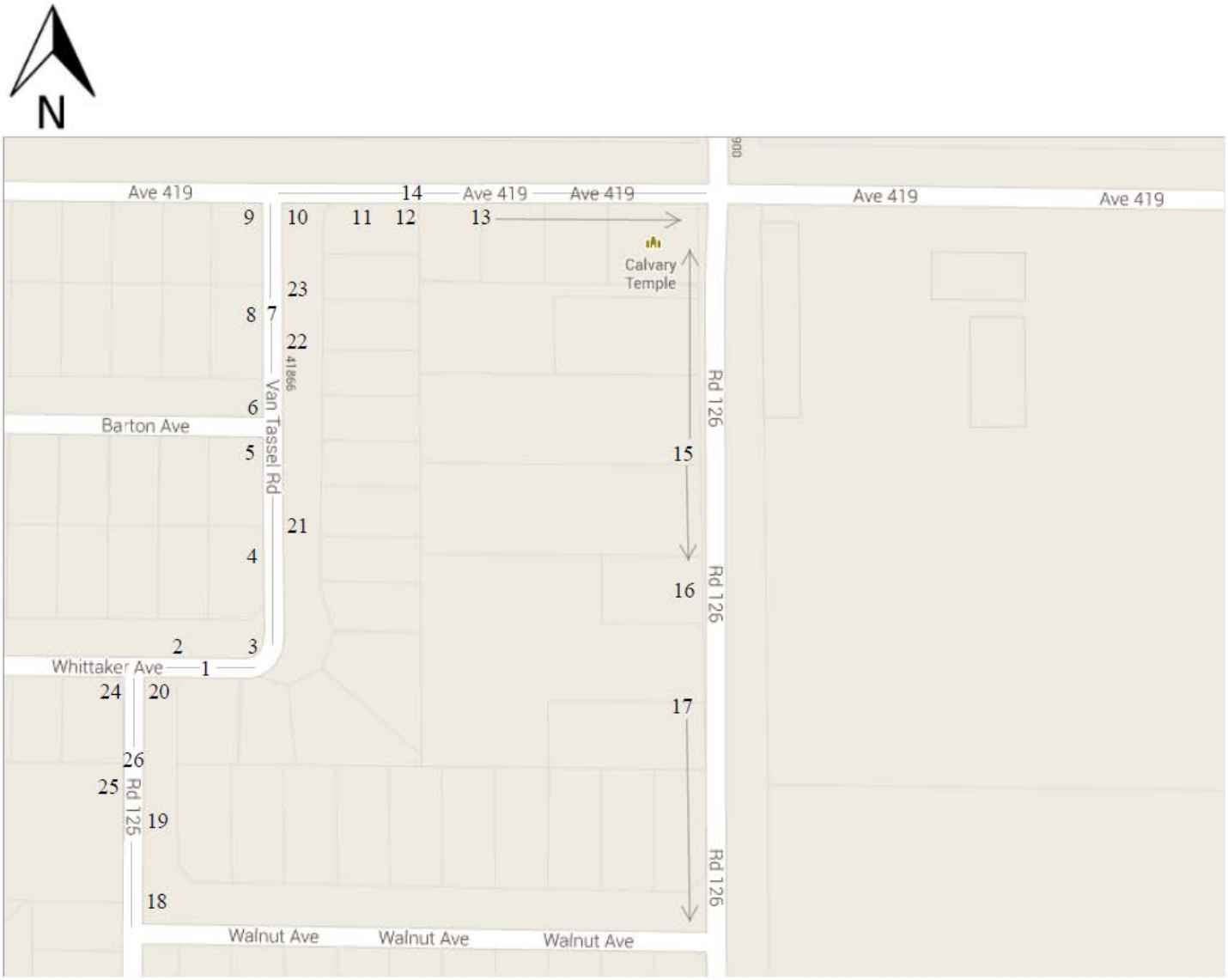
N
Ave 419
Ave 419
Ave 419
Ave 419
Ave 419
14
9
10
11
12
13
Calvary Temple
23
8
7
22
41866
Van Tassel Rd
6
Barton Ave
5
15
21
4
16
2
3
Whittaker Ave
1
24
20
17
26
25
Rd 125
19
18
Rd 126
Rd 126
Rd 126
Walnut Ave
Walnut Ave
Walnut Ave

Last Updated:	08/06/2013
Community:	Orosi
Map:	J

Path of Travel:

Feature No.	Location	Direction	Type of Area	Feature	Length	Comment
J.1	Whittaker Ave.	E. of Rd. 125 W. of Van Tessel Rd. Both Sides of Road	Residential	Driveway	5 at 22'	Driveway exceeds max cross slope
J.2	Whittaker Ave.	E. of Rd. 125 W. of Van Tessel Rd. N. Side of Road	Residential	Offset	1/2"	Tripping hazard
J.4	Van Tessel Rd.	N. of Whittaker Ave. S. of Barton Ave. W. Side of Road	Residential	Cross slope	87'	2.8-4.2%
J.7	Van Tessel Rd.	N. of Whittaker Ave. S. of Ave. 419 Both Sides of Road	Residential	Driveway	9 at 22'	Driveway exceeds max cross slope
J.8	Van Tessel Rd.	N. of Barton Ave. S. of Ave. 419 W. Side of Road	Residential	Cross slope	122'	2.5-3.2%
J.11	Ave. 419	E. of Van Tessel Rd. W. of Rd. 126 S. Side of Road	Residential	Offset	1"	Tripping hazard
J.12	Ave. 419	E. of Van Tessel Rd. W. of Rd. 126 S. Side of Road	Residential	Cross slope	84'	3.1-7.0%
J.13	Ave. 419	E. of Van Tessel Rd. W. of Rd. 126 S. Side of Road	Residential	Gap	260'	Multiple properties
J.14	Ave. 419	E. of Van Tessel Rd. W. of Rd. 126 Both Sides of Road	Residential	Driveway	4 at 17'	Driveway exceeds max cross slope
J.15	Rd. 126	N. of Walnut Ave. S. of Ave. 419 W. Side of Road	School Zone	Gap	362'	Single property. In front of a school
J.16	Rd. 126	N. of Walnut Ave. S. of Ave. 419 W. Side of Road	School Zone	Obstruction	1 at 1.7' 1 at 1.9'	Mail box and power poll

Path of Travel:

Feature No.	Location	Direction	Type of Area	Feature	Length	Comment
J.17	Rd. 126	N. of Walnut Ave. S. of Ave. 419 W. Side of Road	School Zone	Gap	284'	Multiple properties
J.18	Rd. 125	N. of Walnut Ave. S. of Whittaker Ave. E. Side of Road	Residential	Gap	15'	Single property
J.19	Rd. 125	N. of Walnut Ave. S. of Whittaker Ave. E. Side of Road	Residential	Gap	38'	Single property
J.21	Van Tessel Rd.	N. of Whittaker Ave./ S. of Barton Ave. East side of the road	Residential	Cross slope	18'	3.1-3.5%
J.22	Van Tessel Rd.	N. of Barton Ave. S. of Ave. 419 E. Side of Road	Residential	Offset	3/4"	Tripping hazard
J.23	Van Tessel Rd.	N. of Barton Ave. S. of Ave. 419 E. Side of Road	Residential	Cross slope	30'	3.4-4.2%
J.25	Rd. 125	N. of Walnut Ave. S. of Whittaker Ave. W. Side of Road	Residential	Cross slope	53'	2.6-3.4%
J.26	Rd. 125	N. of Walnut Ave. S. of Whittaker Ave. W. Side of Road	Residential	Driveway	3 at 18'	Driveway exceeds max cross slope

Curb Ramps:

Feature No.	Location	Direction	Type of Area	Type	Length	Comment
J.3	Van Tassel Rd./ Whittaker Ave.	N/W	Residential	Flared Sides	30'	**Ramp Slope:** 7.4% **Flares:** 7.7%/7.1% **Landing:** None **Truncated Domes:** No **Transition:** 6.9% **Lip on AC/Concrete:** No **Grooved Border:** Yes
J.5	Van Tassel Rd./ Barton Ave.	S/W	Residential	Flared Sides	30'	**Ramp Slope:** 9.8% **Landing:** None **Truncated Domes:** No
J.6	Van Tassel Rd./ Barton Ave.	N/W	Residential	Flared Sides	30'	**Ramp Slope:** 9.7% **Landing:** None **Truncated Domes:** No
J.10	Van Tassel Rd./ Ave. 419	S/W	Residential	Flared Sides	30'	**Ramp Slope:** 7.8% **Flares:** 8.4%/6.5% **Landing:** None **Truncated Domes:** No **Transition:** 5.8% **Lip on AC/Concrete:** No **Grooved Border:** Yes
J.20	Whittaker Ave./ Rd. 125	S/E	Residential	Flared Sides	30'	**Ramp Slope:** 8.2% **Flares:** 8.2%/10.0% **Landing:** None **Truncated Domes:** No **Transition:** 2.9% **Lip on AC/Concrete:** No **Grooved Border:** Yes
J.24	Whittaker Ave./ Rd. 125	S/W	Residential	Flared Sides	30'	**Ramp Slope:** 7.2% **Flares:** 9%/6.4% **Landing:** None **Truncated Domes:** No **Transition:** 2.4% **Lip on AC/Concrete:** No **Grooved Border:** Yes

Orosi

Map K

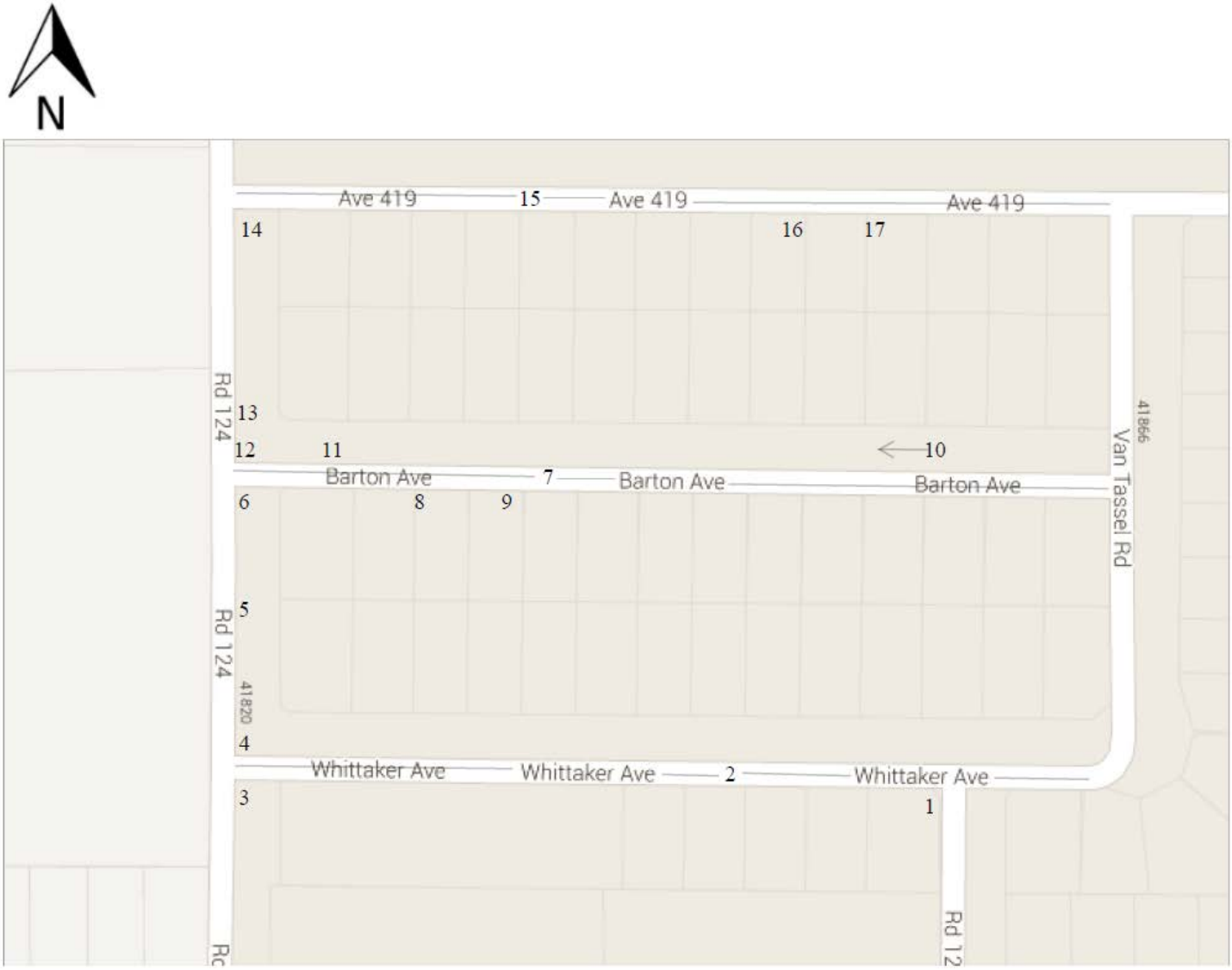
N
Ave 419
15
Ave 419
Ave 419
14
16
17
Rd 124
13
12
11
10
41866
Van Tassel Rd
Barton Ave
7
Barton Ave
Barton Ave
6
8
9
5
Rd 124
41820
4
Whittaker Ave
Whittaker Ave
2
Whittaker Ave
3
1
Rd 12

Last Updated:	08/06/2013
Community:	Orosi
Map:	K

Path of Travel:

Feature No.	Location	Direction	Type of Area	Feature	Length	Comment
K.1	Whittaker Ave.	E. of Rd. 124 W. of Van Tassel Rd. S. Side of Road	Residential	Cross slope	36'	3.0-3.3%
K.2	Whittaker Ave.	E. of Rd. 124 W. of Van Tassel Rd. Both Sides of Road	Residential	Driveway	14 at 22'	Driveway exceeds max cross slope
K.5	Rd. 124	N. of Whittaker Ave. S. of Barton Ave. E. Side of Road	Residential	Cross slope	142'	3.5-4.2%
K.7	Barton Ave.	E. of Rd. 124 W. of Van Tassel Rd. Both Sides of Road	Residential	Driveway	26 at 20'	Driveway exceeds max cross slope
K.8	Barton Ave.	E. of Rd. 124 W. of Van Tassel Rd. S. Side of Road	Residential	Offset	1/2"	Tripping hazard
K.9	Barton Ave.	E. of Rd. 124 W. of Van Tassel Rd. S. Side of Road	Residential	Cross slope	56'	2.8-3.8%
K.10	Barton Ave.	E. of Rd. 124 W. of Van Tassel Rd. N. Side of Road	Residential	Cross slope	45'	2.9-3.5%
K.11	Barton Ave.	E. of Rd. 124 W. of Van Tassel Rd. N. Side of Road	Residential	Offset	1/2"	Tripping hazard
K.13	Rd. 124	N. of Barton Ave. S. of Ave. 419 E. Side of Road	Residential	Cross slope	73'	2.3-4.1%
K.15	Ave. 419	E. of Rd. 124 W. of Van Tassel Rd. Both Sides of Road	Residential	Driveway	18 at 22'	Driveway exceeds max cross slope
K.16	Ave. 419	E. of Rd. 124 W. of Van Tassel Rd. S. Side of Road	Residential	Driveway	11'	Driveway exceeds max cross slope
K.17	Ave. 419	E. of Rd. 124 W. of Van Tassel Rd. S. Side of Road	Residential	Cross slope	10'	5.2-8.2%

Curb Ramps:

Feature No.	Location	Direction	Type of Area	Type	Length	Comment
K.3	Rd. 124/ Whittaker Ave.	S/E	Residential	Flared sides	36'	**Ramp Slope:** 8.7% **Landing:** None **Truncated Domes:** No
K.4	Rd. 124/ Whittaker Ave.	N/E	Residential	Flared sides	36'	**Ramp Slope:** 9.5% **Landing:** None **Truncated Domes:** No
K.6	Rd. 124./ Barton Ave.	S/E	Residential	Flared sides	30'	**Ramp Slope:** 8.2% **Flares:** 5.2%/8.7% **Landing:** None **Truncated Domes:** No **Transition:** 8.1% **Lip on AC/Concrete:** Yes **Grooved Border:** Yes
K.13	Rd. 124./ Barton Ave.	N/E	Residential	Flared sides	30'	**Ramp Slope:** 16.2% **Landing:** None **Truncated Domes:** No
K.15	Rd. 124/ Ave. 419	S/E	Residential	Flared sides	30'	**Ramp Slope:** 9.1% **Landing:** None **Truncated Domes:** No

Orosi

Map L

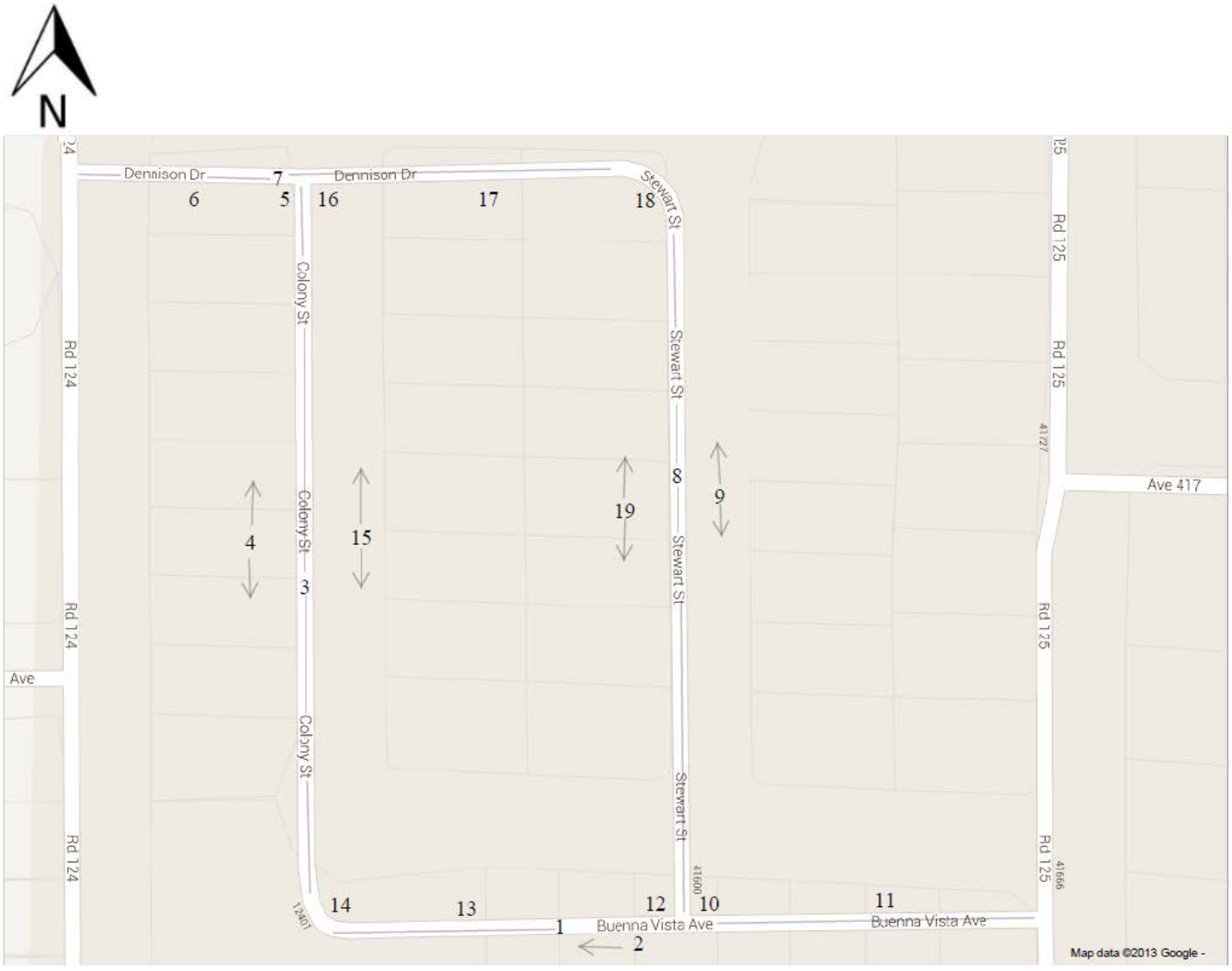
N
Dennison Dr
Dennison Dr
Stewart St
Colony St
Stewart St
Rd 124
Rd 125
Ave 417
Ave
Buenna Vista Ave
Buenna Vista Ave
Map data ©2013 Google -

Last Updated:	08/06/2013
Community:	Orosi
Map:	L

Path of Travel:

Feature No.	Location	Direction	Type of Area	Feature	Length	Comment
L.1	Buenna Vista Ave.	E. of Colony St. W. of Rd. 125 Both Sides of Road	Residential	Driveway	6 at 22'	Driveway exceeds max cross slope
L.2	Buenna Vista Ave.	E. of Colony St. W. of Rd. 125 S. Side of Road	Residential	Cross slope	190'	2.9-4.4%
L.3	Colony St.	N. of Buenna Vista Ave. S. of Dennison Dr. Both Sides of Road	Residential	Driveway	16 at 22'	Driveway exceeds max cross slope
L.4	Colony St.	N. of Buenna Vista Ave. S. of Dennison Dr. Both Sides of Road	Residential	Cross slope	192'	2.8-4.0%
L.6	Dennison Dr.	E. of Rd. 124 W. of Colony St. S. Side of Road	Residential	Cross slope	80'	2.9-4.2%
L.7	Dennison Dr.	E. of Rd. 124 W. of Stewart St. Both Sides of Road	Residential	Driveway	6 at 22'	Driveway exceeds max cross slope
L.8	Stewart St.	N. of Buenna Vista Ave. S. of Dennison Dr. Both Sides of Road	Residential	Driveway	14 at 22'	Driveway exceeds max cross slope
L.9	Stewart St.	N. of Buenna Vista Ave. S. of Dennison Dr. E. Side of Road	Residential	Cross slope	75'	2.5-3.7%
L.11	Buenna Vista Ave.	E. of Stewart St. W. of Rd. 125 N. Side of Road	Residential	Cross slope	175'	3.0-4.3%
L.13	Buenna Vista Ave.	E. of Colony St. W. of Stewart St. N. Side of Road	Residential	Cross slope	175'	3.0-3.6%
L.15	Colony St.	N. of Buenna Vista S. of Dennison Dr. E. Side of Road	Residential	Cross slope	221'	2.7-3.9%
L.17	Dennison Dr.	E. of Colony St. W. of Stewart St. S. Side of Road	Residential	Cross slope	176'	2.6-4.8%
L.19	Stewart St.	N. of Buenna Vista S. of Dennison Dr. W. Side of Road	Residential	Cross slope	241'	2.4-3.7%

Curb Ramps:

Feature No.	Location	Direction	Type of Area	Type	Length	Comment
L.5	Dennison Dr. Colony St.	S/W	Residential	Flared sides	32'	**Ramp Slope:** 11.2% **Landing:** None **Truncated Domes:** No
L.10	Buenna Vista Ave./ Stewart St.	N/E	Residential	Flared sides	30'	**Ramp Slope:** 10.1% **Landing:** None **Truncated Domes:** No
L.12	Buenna Vista Ave./ Stewart St.	N/W	Residential	Flared sides	30'	**Ramp Slope:** 9.3% **Landing:** None **Truncated Domes:** No
L.14	Buenna Vista Ave./ Colony St.	N/E	Residential	Flared sides	30'	**Ramp Slope:** 9.7% **Landing:** None **Truncated Domes:** No
L.16	Dennison Dr. Colony St.	S/E	Residential	Flared sides	30'	**Ramp Slope:** 10.9% **Landing:** None **Truncated Domes:** No
L.18	Dennison Dr. Stewart St.	S/W	Residential	Flared sides	30'	**Ramp Slope:** 11.1% **Landing:** None **Truncated Domes:** No

Orosi

Map M

N
Whittaker Ave
Whittaker Ave
Whittaker Ave
Rd 125
Rd 24
Rd 124
Rd 124
Rd 124
Rd 125
Rd 125
Rd 12
Badger Ave
Badger Ave
Wilsonia Ave
Twin Peaks Ave
Twin Peaks Ct
Dennison Dr
Colony St
Stewart St
Sequoia Ave
Sequoia Ave
Granite Ct
Peregrine Ct
Buenna Vista Ave
41770
41727
41600
41666
12401
1
2
3
4
5
6
7
8
9
10
11
12
13
14
15
16
17
18
19
20
21
22
23
24
25
26
27
28
29
30
31
32
33
34
35

Last Updated: 08/06/2013
Community: Orosi
Map: M

Path of Travel:

Feature No.	Location	Direction	Type of Area	Feature	Length	Comment
M.2	Wilsonia Ave.	N. of Seqoia Ave. S. of Twin Peaks Ave. E. Side of Road	Residential	Cross slope	62'	2.4-4.3%
M.3	Wilsonia Ave.	N. of Sequoia Ave. S. of Badger Ave. Both Sides of Road	Residential	Driveway	10 at 22'-30'	Driveways exceeds max cross slope
M.5	Twin Peaks Ave.	E. of Wilsonia Ave. S. Side of Road	Residential	Gap	430'	Multiple properties, includes 9-22' driveways
M.6	Twin Peaks Ave.	E. of Wilsonia Ave. N. Side of Road	Residential	Driveway	9 at 22'	Driveways exceeds max cross slope
M.7	Twin Peaks Ave.	E. of Wilsonia Ave. N. Side of Road	Residential	Cross slope	93'	2.8-3.7%
M.9	Wilsonia Ave.	N. of Twin Peaks S. of Badger Ave. E. Side of Road	Residential	Cross slope	175'	2.8-3.7%
M.11	Badger Ave.	E. of Wilsonia Ave. W. of Rd. 124 S. Side of Road	Residential	Offset	3/4"	Tripping hazard
M.12	Badger Ave.	E. of Wilsonia Ave. W. of Rd. 124 S. Side of Road	Residential	Cross slope	120'	2.7-5.3%
M.13	Badger Ave.	E. of Wilsonia Ave. W. of Rd. 124 Both Sides of Road	Residential	Driveway	16 at 22'	Driveways exceeds max cross slope
M.16	Rd.124	N. of Badger Ave. S. of Whittaker Ave. W. Side of Road	Residential	End of sidewalk	-	No transition with no further access
M.17	Rd.124	N. of Badger Ave. S. of Whittaker Ave. E. Side of Road	Residential	Gap	160'	Single property along Rd. 124

Path of Travel:

Feature No.	Location	Direction	Type of Area	Feature	Length	Comment
M.18	Rd. 124	N. of Dennison Dr. S. of Whittaker Ave. E. Side of Road	Residential	Cross slope	90'	3.2-4.0%
M.21	Rd.124	N. of Sequoia Ave. S. of Whittaker Ave. E. Side of Road	Residential	Cross slope	315'	2.7-4.4%
M.23	Rd. 124	N. of Sequoia Ave. S. of Badger Ave. W. Side of Road	Residential	Cross slope	300'	2.6-4.4%
M.24	Sequoia Ave.	E. of Wilsonia Ave. W. of Rd. 124 N. side of road	Residential	Cross slope	58'	3.2-6.5%
M.25	Sequoia Ave.	E. of Wilsonia Ave. W. of Rd. 124 Both Sides of Road	Residential	Driveway	8 at 22'	Driveways exceeds max cross slope
M.27	Granite Ct.	S. of Sequoia Ave. Both Sides of Road	Residential	Driveway	8 at 22'	Driveways exceeds max cross slope
M.28	Granite Ct.	S. of Sequoia Ave. W. Side of Road	Residential	Cross slope	42'	3.2-4.2%
M.29	Granite Ct.	S. of Sequoia Ave. E. Side of Road	Residential	Gap	210'	Multiple properties
M.32	Paradise Ct.	S. of Sequoia Ave. Both Sides of Road	Residential	Driveway	8 at 22'	Driveways exceeds max cross slope
M.33	Paradise Ct.	S. of Sequoia Ave. E. Side of Road	Residential	Gap	210'	Multiple properties
M.35	Sequoia Ave.	E. of Paradise Ct. W. of Rd. 124 S. Side of Road	Residential	Gap	86'	Single property

Curb Ramps:

Feature No.	Location	Direction	Type of Area	Type	Length	Comment
M.1	Wilsonia Ave./ Sequoia Ave.	N/E	Residential	Flared Sides	30'	**Ramp Slope:** 12.2% **Landing:** None **Truncated Domes:** No
M.4	Wilsonia Ave./ Twin Peaks Ave.	S/E	Residential	Flared Sides	30'	**Ramp Slope:** 8.2% **Flares:** 7%/8% **Landing:** None **Truncated Domes:** No **Transition:** 2.2% **Lip on AC/Concrete:** Yes **Grooved Border:** Yes
M.8	Wilsonia Ave./ Twin Peaks Ave.	N/E	Residential	Flared Sides	30'	**Ramp Slope:** 8.7% **Landing:** None **Truncated Domes:** No
M.10	Wilsonia Ave./ Badger Ave.	S/E	Residential	Flared Sides	30'	**Ramp Slope:** 12.3% **Landing:** None **Truncated Domes:** No
M.14	Rd. 124/ Badger Ave.	S/W	Residential	Flared Sides	30'	**Ramp Slope:** 10.2% **Landing:** None **Truncated Domes:** No
M.15	Rd. 124/ Badger Ave.	N/W	Residential	Flared Sides	30'	**Ramp Slope:** 12.1% **Landing:** None **Truncated Domes:** No
M.19	Rd. 124/ Dennison Ave.	N/E	Residential	Flared Sides	30'	**Ramp Slope:** 7.2% **Flares:** 6.3%/8.9% **Landing:** None **Truncated Domes:** No **Transition:** 1.7% **Lip on AC/Concrete:** Yes **Grooved Border:** Yes
M.20	Rd. 124/ Dennison Ave.	S/E	Residential	Flared Sides	30'	**Ramp Slope:** 9.3% **Landing:** None **Truncated Domes:** No
M.22	Rd. 124/ Sequoia Ave.	N/W	Residential	Flared Sides	30'	**Ramp Slope:** 9.1% **Landing:** None **Truncated Domes:** No
M.26	Granite Ct./ Sequoia Ave.	S/W	Residential	Flared Sides	30'	**Ramp Slope:** 9.8% **Landing:** None **Truncated Domes:** No
M.30	Granite Ct./ Sequoia Ave.	S/E	Residential	None		No curb ramp
M.31	Paradise Ct./ Sequoia Ave.	S/W	Residential	Flared Sides	30'	**Ramp Slope:** 9.0% **Landing:** None **Truncated Domes:** No
M.34	Paradise Ct./ Sequoia Ave.	S/E	Residential	None		No curb ramp

Orosi

Map N

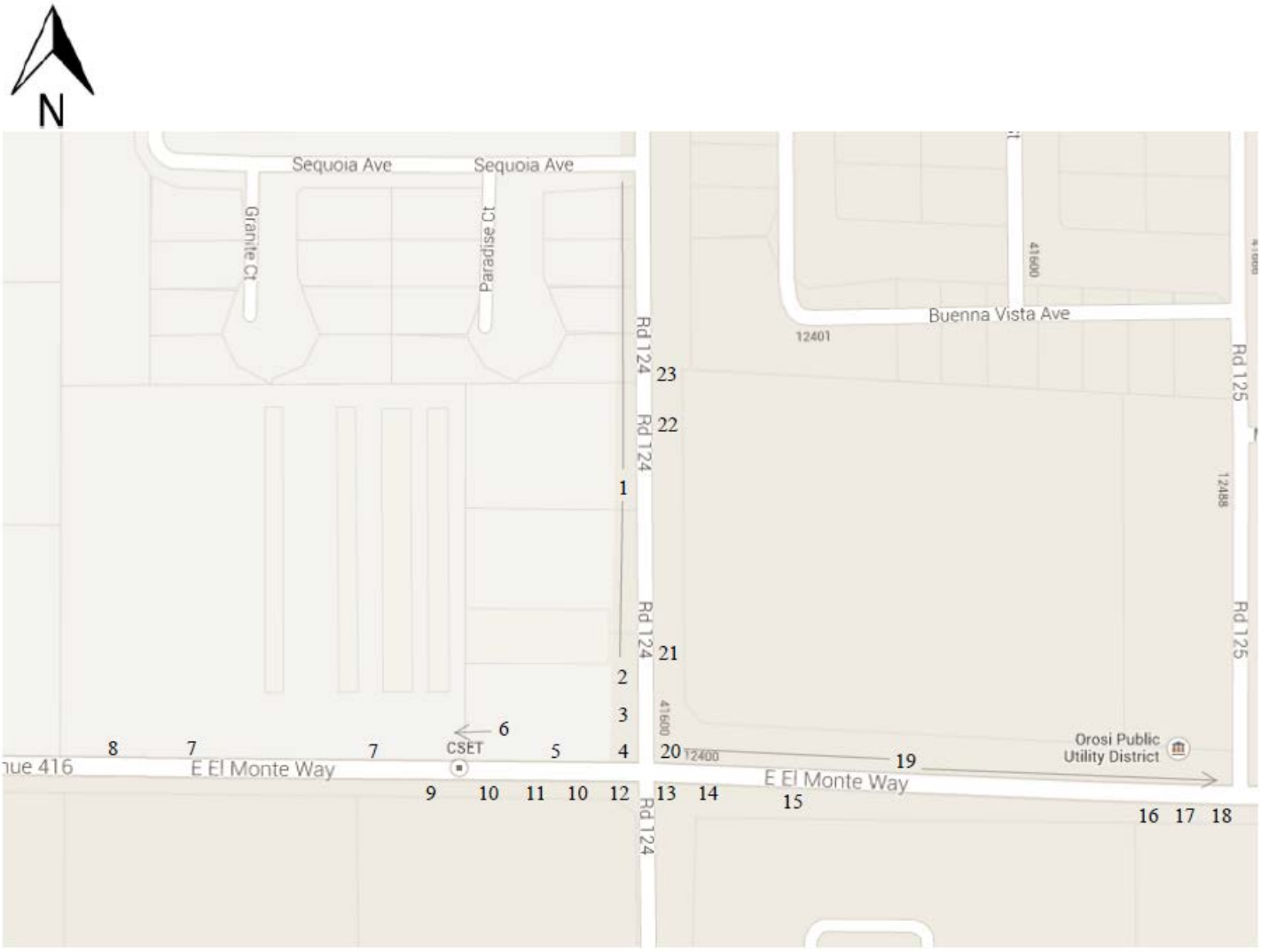
N
Sequoia Ave
Sequoia Ave
Granite Ct
Paradise Ct
Rd 124
Rd 124
Rd 124
Rd 124
Buenna Vista Ave
12401
41600
Rd 125
Rd 125
12488
41600
12400
E El Monte Way
E El Monte Way
CSET
Orosi Public Utility District
1
2
3
4
5
6
7
7
8
9
10
11
10
12
13
14
15
16
17
18
19
20
21
22
23

Last Updated: 08/06/2013
Community: Orosi
Map: N

Path of Travel:

Feature No.	Location	Direction	Type of Area	Feature	Length	Comment
N.1	Rd. 124	N. of Ave. 416 S. of Sequoia Ave. W. Side of Road	Residential	Gap	234'	Multiple properties
N.2	Rd. 124	N. of Ave. 416 S. of Sequoia Ave. W. Side of Road	Residential	Offset	3/4"	Tripping hazard
N.3	Rd. 124	N. of Ave. 416 S. of Sequoia Ave. W. Side of Road	Residential	Driveway	-	No transition to upper landing on driveway
N.5	Ave. 416	W. of Rd. 124 E. of Rd. 123 N. Side of Road	Commercial	Obstruction	1.5'	Power pole
N.6	Ave. 416	W. of Rd. 124 E. of Rd. 123 N. Side of Road	Commercial	Cross slope	187'	2.7-3.6%
N.7	Ave. 416	W. of Rd. 124 E. of Rd. 123 N. Side of Road	Commercial	Driveway	2 at 29'	Driveway exceeds max cross slope
N.8	Ave. 416	W. of Rd. 124 E. of Rd. 123 N. Side of Road	Commercial	End of sidewalk	-	No transition with no further access
N.9	Ave. 416	W. of Rd. 124 E. of Rd. 123 S. Side of Road	Commercial	End of sidewalk	-	No transition with no further access
N.10	Ave. 416	W. of Rd. 124 E. of Rd. 123 S. Side of Road	Commercial	Driveway	2 at 42'	Driveway exceeds max cross slope
N.11	Ave. 416	E. of Rd. 123 W. Of Rd. 124 S. Side of Road	Commercial	Cross slope	50'	2.6-3.0%
N.14	Ave. 416	E. of Rd. 124 W. of Rd. 125 S. Side of Road	Commercial	Obstruction	2.4'	Signal light
N.15	Ave. 416	E. of Rd. 124 W. of Rd. 125 S. Side of Road	Commercial	Cross slope	100'	2.4-3.7%

Path of Travel:

Feature No.	Location	Direction	Type of Area	Feature	Length	Comment
N.16	Ave. 416	E. of Rd. 124 W. of Rd. 125 S. Side of Road	Commercial	Offset	1/2"	Tripping hazard
N.17	Ave. 416	E. of Rd. 124 W. of Rd. 125 S. Side of Road	Commercial	Driveway	20'	Driveway exceeds max cross slope
N.18	Ave. 416	E. of Rd. 124 W. of Rd. 125 S. Side of Road	Commercial	Offset	1/2"	Tripping hazard
N.19	Ave. 416	E. of Rd. 124 W. of Rd. 125 N. Side of Road	Commercial	Gap	400'	Multiple properties
N.21	Rd. 124	N. of Ave. 416 S. of Sequoia Ave. E. Side of Road	Commercial	Gap	327'	Multiple properties
N.22	Rd. 124	N. of Ave. 416 S. of Sequoia Ave. E. Side of Road	Commercial	Cross slope	90'	3.3-3.9%
N.23	Rd. 124	N. of Ave. 416 S. of Sequoia Ave. E. Side of Road	Commercial	Driveway	25'	Driveway exceeds max cross slope

Curb Ramps:

Feature No.	Location	Direction	Type of Area	Type	Length	Comment
N.4	Rd. 124/ Ave. 416	N/W	Commercial	Flared sides	32'	**Ramp Slope:** 12.5% **Landing:** None **Truncated Domes:** No
N.12	Rd. 124/ Ave. 416	S/W	Commercial	Flared sides	32'	**Ramp Slope:** 8.2% **Flares:** 7.7%/10.3% **Landing:** None **Truncated Domes:** No **Transition:** 8.1% **Lip on AC/Concrete:** No **Grooved Border:** Yes
N.13	Rd. 124/ Ave. 416	S/E	Commercial	Flared sides	32'	**Ramp Slope:** 15.1% **Landing:** None **Truncated Domes:** No
N.20	Rd. 124/ Ave. 416	N/E	Commercial	Flared sides	32'	**Ramp Slope:** 9.6% **Landing:** None **Truncated Domes:** No

Orosi

Map O

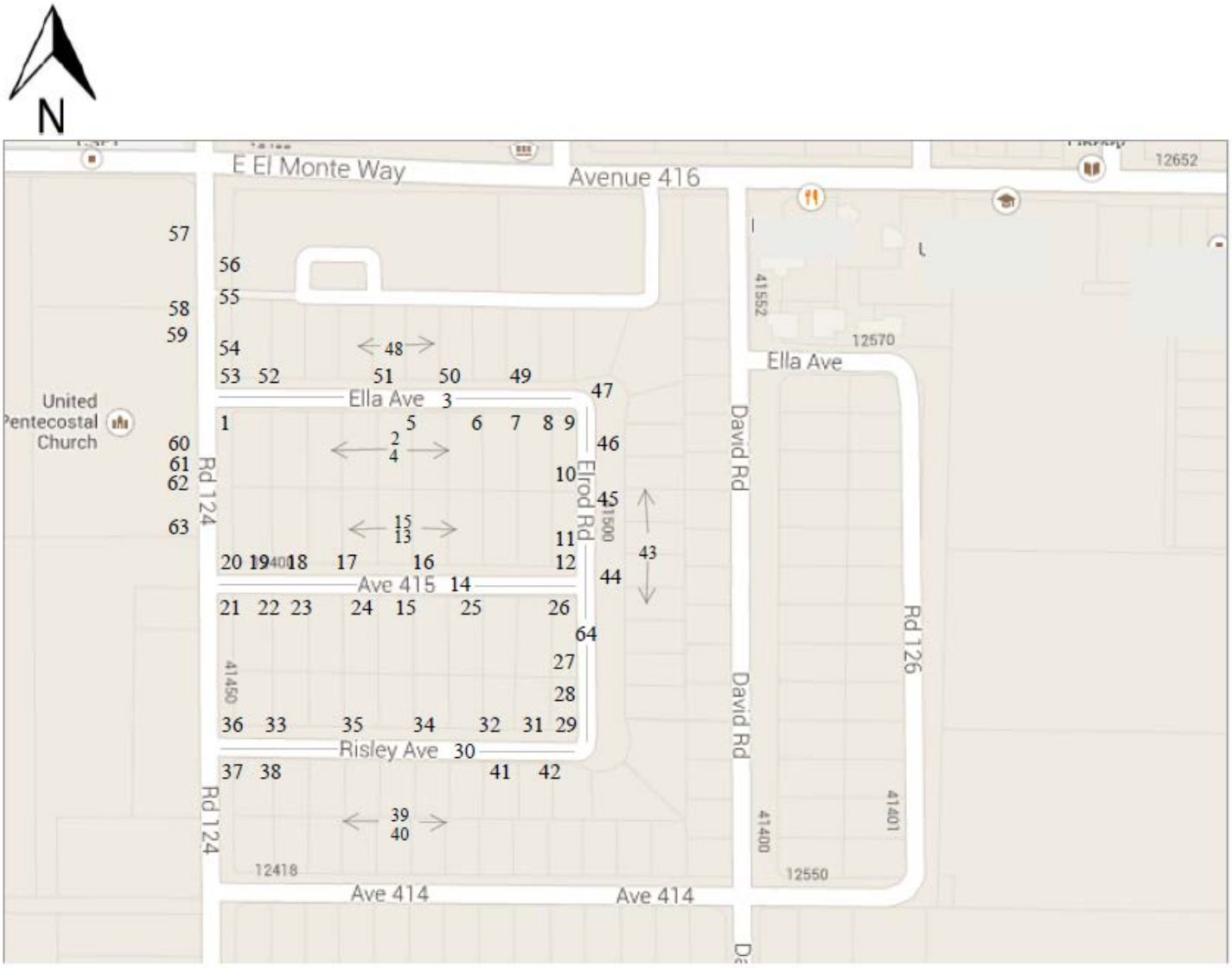
N
E El Monte Way
Avenue 416
12652
57
56
55
58
59
54
48
53 52 51 50 49
47
Ella Ave 3
United Pentecostal Church
1 5 6 7 8 9
2
4
46
60
61
62
10
Rd 124
Elrod Rd
45
15
13
63
11
43
20 19 18 17 16 12
Ave 415 14
44
21 22 23 24 15 25 26
64
27
28
36 33 35 34 32 31 29
Risley Ave 30
37 38 41 42
39
40
12418
Ave 414
Ave 414
David Rd
David Rd
41552
12570
Ella Ave
Rd 126
41450
41400
41401
12550

Last Updated: 08/06/2013
Community: Orosi
Map: O

Path of Travel:

Feature No.	Location	Direction	Type of Area	Feature	Length	Comment
O.2	Ella Ave.	E. of Rd. 124 W. of Elrod Rd. S. Side of Road	Residential	Cross slope	174'	2.8-5.8%
O.3	Ella Ave.	E. of Rd. 124 W. of Elrod Rd. S. Side of Road	Residential	Driveway	21 at 22'	Driveways exceed max cross slope
O.4	Ella Ave.	E. of Rd. 124 W. of Elrod Rd. S. Side of Road	Residential	Obstruction	4 at 2.2'	Mail boxes
O.5	Ella Ave.	E. of Rd. 124 W. of Elrod Rd. S. Side of Road	Residential	Gap	157'	Multiple properties
O.6	Ella Ave.	E. of Rd. 124 W. of Elrod Rd. S. Side of Road	Residential	Driveway	14'	Driveways exceed max cross slope
O.7	Ella Ave.	E. of Rd. 124 W. of Elrod Rd. S. Side of Road	Residential	Offset	1/2"	Tripping hazard
O.8	Ella Ave.	E. of Rd. 124 W. of Elrod Rd. S. Side of Road	Residential	Gap	40'	Single property
O.10	Elrod Rd.	N. of Ave. 415 S. of Ella Ave. W. Side of Road	Residential	Gap	130'	Multiple properties
O.11	Elrod Rd.	N. of Ave. 415 S. of Ella Ave. W. Side of Road	Residential	Cross slope	90'	2.4-4.0%
O.13	Ave. 415	E. of Rd. 124 W. of Elrod Rd. S. Side of Road	Residential	Cross slope	203'	2.6-5.5%
O.14	Ave. 415	E. of Rd. 124 W. of Elrod Rd. Both Sides of Road	Residential	Driveway	20 at 22'	Driveways exceed max cross slope
O.15	Ave. 415	E. of Rd. 124 W. of Elrod Rd. N. Side of Road	Residential	Obstruction	8 at 2'	Mail boxes
O.16	Ave. 415	E. of Rd. 124 W. of Elrod Rd. N. Side of Road	Residential	Offset	1"	Tripping hazard

Path of Travel:

Feature No.	Location	Direction	Type of Area	Feature	Length	Comment
O.17	Ave. 415	E. of Rd. 124 W. of Elrod Rd. N. Side of Road	Residential	Gap	34'	Single property
O.18	Ave. 415	E. of Rd. 124 W. of Elrod Rd. N. Side of Road	Residential	Offset	1/2"	Tripping hazard
O.19	Ave. 415	E. of Rd. 124 W. of Elrod Rd. N. Side of Road	Residential	Gap	30'	Single property
O.22	Ave. 415	E. of Rd. 124 W. of Elrod Rd. S. Side of Road	Residential	Gap	40'	Single property
O.23	Ave. 415	E. of Rd. 124 W. of Elrod Rd. S. Side of Road	Residential	Broken sidewalk	4'	(Poor condition) Tripping hazard
O.24	Ave. 415	E. of Rd. 124 W. of Elrod Rd. S. Side of Road	Residential	Obstruction	4 at 2'	Mail boxes
O.25	Ave. 415	E. of Rd. 124 W. of Elrod Rd. S. Side of Road	Residential	Gap	38'	Single property
O.27	Elrod Rd.	N. of Risley Ave. S. of Ave. 415 W. Side of Road	Residential	Cross slope	3.5'	5.00%
O.28	Elrod Rd.	N. of Risley Ave. S. of Ave. 415 W. Side of Road	Residential	Obstruction	2.2'	Fire hydrant
O.30	Risley Ave.	E. of Rd. 124 W. of Elrod Rd. N. Side of Road	Residential	Driveway	20 at 22'	Driveways exceed max cross slope
O.31	Risley Ave.	E. of Rd. 124 W. of Elrod Rd. N. Side of Road	Residential	Obstruction	4 at 1.2'-2.2'	Mail boxes
O.32	Risley Ave.	E. of Rd. 124 W. of Elrod Rd. N. Side of Road	Residential	Offset	1/2"	Multiple trip hazards
O.33	Risley Ave.	E. of Rd. 124 W. of Elrod Rd. N. Side of Road	Residential	Cross slope	75'	2.5-3.6%

Path of Travel:

Feature No.	Location	Direction	Type of Area	Feature	Length	Comment
O.34	Risley Ave.	E. of Rd. 124 W. of Elrod Rd. N. Side of Road	Residential	Gap	100'	Multiple properties
O.35	Risley Ave.	E. of Rd. 124 W. of Elrod Rd. N. Side of Road	Residential	Gap	50'	Single property
O.38	Risley Ave.	E. of Rd. 124 W. of Elrod Rd. S. Side of Road	Residential	Gap	35'	Single property
O.39	Risley Ave.	E. of Rd. 124 W. of Elrod Rd. S. Side of Road	Residential	Cross slope	111'	2.6-5.0%
O.40	Risley Ave.	E. of Rd. 124 W. of Elrod Rd. S. Side of Road	Residential	Obstruction	6 at 2'	Mail boxes
O.41	Risley Ave.	E. of Rd. 124 W. of Elrod Rd. S. Side of Road	Residential	Obstruction	1.6'	Fire hydrant
O.42	Risley Ave.	E. of Rd. 124 W. of Elrod Rd. S. Side of Road	Residential	Obstruction	2.5'	Overgrown shrubs
O.43	Elrod Rd.	N. of Risley Ave. S. of Ave. 415 E. Side of Road	Residential	Obstruction	5 at 2'	Mail boxes
O.44	Elrod Rd.	N. of Risley Ave. S. of Ave. 415 E. Side of Road	Residential	Gap	65'	Multiple properties
O.45	Elrod Rd.	N. of Ave. 415 S. of Ella Ave. E. Side of Road	Residential	Cross slope	70'	3.8-6.6%
O.46	Elrod Rd.	N. of Ave. 415 S. of Ella Ave. E. Side of Road	Residential	Gap	54'	Single property
O.47	Elrod Rd.	N. of Ave. 415 S. of Ella Ave. E. Side of Road	Residential	Gap	124'	Multiple properties
O.48	Ella Ave.	E. of Rd. 124 W. of Elrod Rd. N. Side of Road	Residential	Obstruction	4 at 2'	Mail boxes

Path of Travel:

Feature No.	Location	Direction	Type of Area	Feature	Length	Comment
O.49	Ella Ave.	E. of Rd. 124 W. of Elrod Rd. N. Side of Road	Residential	Broken sidewalk	30'	(Poor condition) Tripping hazard
O.50	Ella Ave.	E. of Rd. 124 W. of Elrod Rd. N. Side of Road	Residential	Gap	30'	Single property
O.51	Ella Ave.	E. of Rd. 124 W. of Elrod Rd. N. Side of Road	Residential	Offset	1/2"	Tripping hazard
O.52	Ella Ave.	E. of Rd. 124 W. of Elrod Rd. N. Side of Road	Residential	Gap	120'	Multiple properties
O.54	Rd. 124	N. of Ella Ave. S. of Ave. 416 E. Side of Road	Residential	Gap	140'	Single property
O.55	Rd. 124	N. of Ella Ave. S. of Ave. 416 E. Side of Road	Residential	Driveway	24'	Driveways exceed max cross slope
O.56	Rd. 124	N. of Ella Ave. S. of Ave. 416 E. Side of Road	Residential	Cross slope	20'	2.6-3.3%
O.57	Rd. 124	N. of Ella Ave. S. of Ave. 416 W. Side of Road	Residential	Driveway	42'	Driveways exceed max cross slope
O.58	Rd. 124	N. of Ella Ave. S. of Ave. 416 W. Side of Road	Residential	Cross slope	96'	2.7-4.4%
O.59	Rd. 124	N. of Ella Ave. S. of Ave. 416 W. Side of Road	Residential	Gap	60'	Single property
O.60	Rd. 124	N. of Ave. 415 S. of Ella Ave. W. Side of Road	Residential	Driveway	25'	Driveways exceed max cross slope
O.61	Rd. 124	N. of Ave. 415 S. of Ella Ave. W. Side of Road	Residential	Cross slope	40'	2.5-4.4%
O.62	Rd. 124	N. of Ave. 415 S. of Ella Ave. W. Side of Road	Residential	Driveway	18'	Driveways exceed max cross slope
O.63	Rd. 124	N. of Ave. 415 S. of Ella Ave. W. Side of Road	Residential	End of sidewalk	-	No transition with no further access
O.64	Elrod Rd.	N. of Ave. 416 S. of Ella Ave. E. Side of Road	Residential	Driveway	11 at 22'	Driveways exceed max cross slope

Curb Ramps:

Feature No.	Location	Direction	Type of Area	Type	Length	Comment
O.1	Rd. 124/ Ella Ave.	S/E	Residential	None		No curb ramp
O.9	Elrod Rd./ Ella Ave.	S/W	Residential	None		No curb ramp
O.12	Elrod Rd./ Ave. 415	N/W	Residential	Flared sides	30'	**Ramp Slope:** 9.4% **Landing:** None **Truncated Domes:** No
O.20	Rd. 124/ Ave. 415	N/E	Residential	None		No curb ramp
O.21	Rd. 124/ Ave. 415	S/E	Residential	None		No curb ramp
O.26	Elrod Rd./ Ave. 415	S/W	Residential	Flared sides	30'	**Ramp Slope:** 6.9% **Flares:** 7.3%/7.9% **Landing:** None **Truncated Domes:** No **Transition:** 2% **Lip on AC/Concrete:** No **Grooved Border:** Yes
O.29	Elrod Rd./ Risley Ave.	N/W	Residential	None		No curb ramp
O.36	Rd. 124/ Risley Ave.	N/E	Residential	None		No curb ramp
O.37	Rd. 124/ Risley Ave.	S/E	Residential	None		No curb ramp
O.53	Rd. 124/ Ella Ave.	N/E	Residential	None		No curb ramp

Orosi

Map P

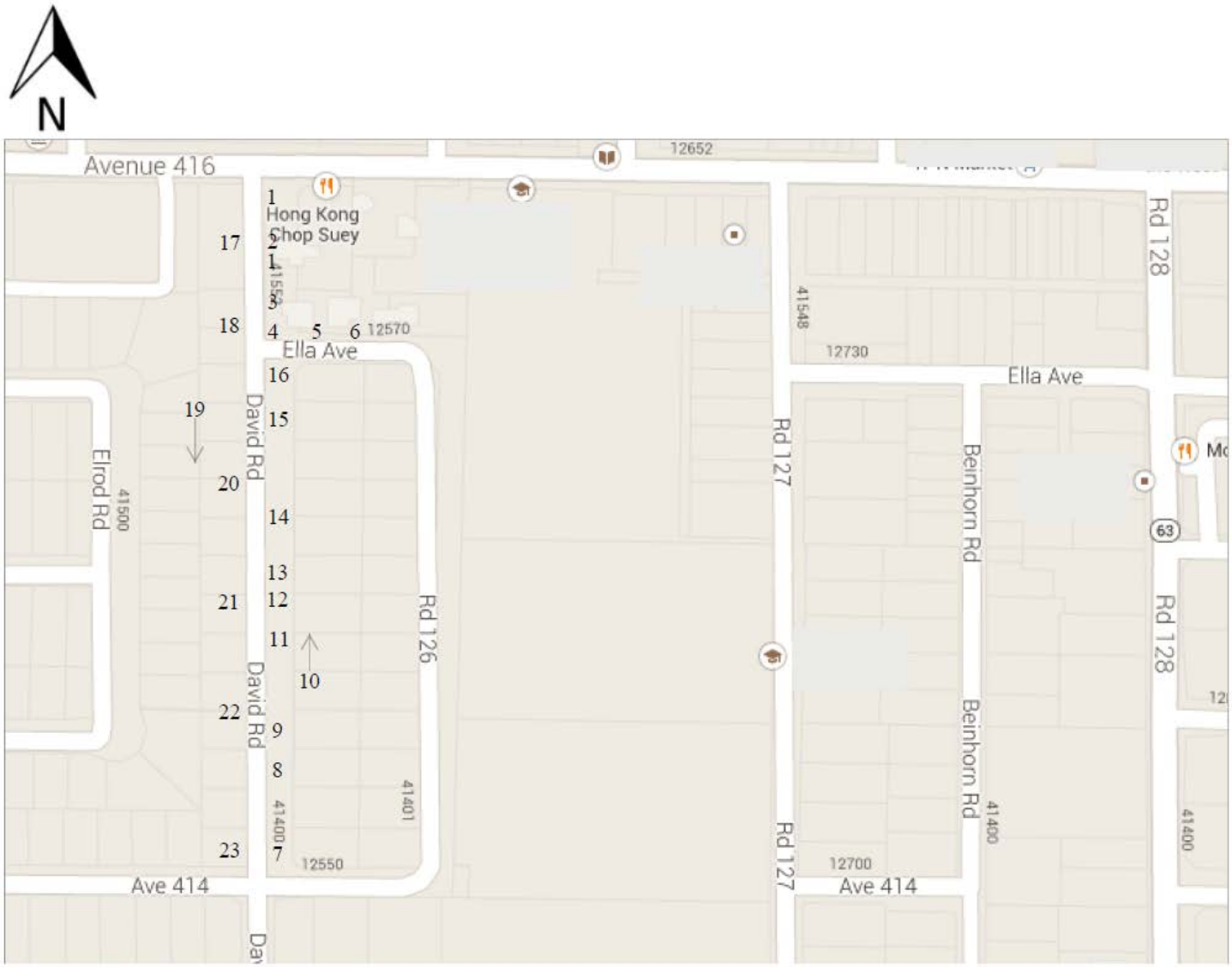
N
Avenue 416
12652
Hong Kong
Chop Suey
1
2
1
3
4
5
6
12570
Ella Ave
16
15
14
13
12
11
10
9
8
7
12550
17
18
19
20
21
22
23
David Rd
Elrod Rd
41500
Rd 126
41401
41400
Ave 414
Rd 127
41548
12730
Ella Ave
Beinhorn Rd
Rd 128
63
12700
Ave 414
41400

Last Updated: 08/06/2013
Community: Orosi
Map: P

Path of Travel:

Feature No.	Location	Direction	Type of Area	Feature	Length	Comment
P.1	David Rd.	N. of Ella Ave. S. of Ave. 416 E. Side of Road	Residential	Driveway	2 at 33'	Driveway exceeds max Cross Slope
P.2	David Rd.	N. of Ella Ave. S. of Ave. 416 E. Side of Road	Residential	Cross Slope	76'	2.8-3.6%
P.3	David Rd.	N. of Ella Ave. S. of Ave. 416 E. Side of Road	Residential	Gap	55'	Single property
P.5	Ella Ave.	E. of David Rd. W. of Rd. 126 N. Side of Road	Residential	Gap	95'	Single property
P.6	Ella Ave.	E. of David Rd. W. of Rd. 126 N. Side of Road	Residential	Gap	130'	Multiple properties
P.7	David Rd.	N. of Ave. 414 S. of Ella Ave. E. Side of Road	Residential	Gap	33'	Single property
P.8	David Rd.	N. of Ave. 414 S. of Ella Ave. E. Side of Road	Residential	Obstruction	1.5'	Mail box
P.9	David Rd.	N. of Ave. 414 S. of Ella Ave. E. Side of Road	Residential	Broken Sidewalk	16'	(Poor condition) Tripping hazard
P.10	David Rd.	N. of Ave. 414 S. of Ella Ave. E. Side of Road	Residential	Cross Slope	238'	3-4.5%
P.11	David Rd.	N. of Ave. 414 S. of Ella Ave. E. Side of Road	Residential	Offset	1/2"	Triping hazard
P.12	David Rd.	N. of Ave. 414 S. of Ella Ave. E. Side of Road	Residential	Broken Sidewalk	8'	(Poor condition) Tripping hazard
P.13	David Rd.	N. of Ave. 414 S. of Ella Ave. E. Side of Road	Residential	Broken Sidewalk	1/2"	Triping hazard

Path of Travel:

Feature No.	Location	Direction	Type of Area	Feature	Length	Comment
P.14	David Rd.	N. of Ave. 414 S. of Ella Ave. E. Side of Road	Residential	Offset	1/4"	Triping hazard
P.15	David Rd.	N. of Ave. 414 S. of Ella Ave. E. Side of Road	Residential	Broken Sidewalk	2'	(Poor condition) Tripping hazard
P.17	David Rd.	N. of Ella Ave. S. of Ave. 416 W. Side of Road	Residential	Gap	120'	Single property
P.18	David Rd.	N. of Ella Ave. S. of Ave. 416 W. Side of Road	Residential	Gap	220'	Multiple properties
P.19	David Rd.	N. of Ave. 414 S. of Ella Ave. W. Side of Road	Residential	Cross Slope	353'	2.4-4.9%
P.20	David Rd.	N. of Ave. 414 S. of Ella Ave. W. Side of Road	Residential	Offset	1"	Triping hazard
P.21	David Rd.	N. of Ave. 414 S. of Ella Ave. W. Side of Road	Residential	Broken Sidewalk	8'	(Poor condition) Tripping hazard
P.22	David Rd.	N. of Ave. 414 S. of Ella Ave. W. Side of Road	Residential	Gap	40'	Single property
P.23	David Rd.	N. of Ave. 414 S. of Ella Ave. W. Side of Road	Residential	Gap	98'	Multiple properties

Curb Ramps:

Feature No.	Location	Direction	Type of Area	Type	Length	Comment
P.4	David Rd./ Ella Ave.	N/E	Residential	N/A	32'	No curb ramp
P.16	David Rd./ Ella Ave.	S/E	Residential	Flared sides	32'	**Ramp Slope:** 10.7% **Landing:** None **Truncated Domes:** No

Orosi

Map Q

N
Rd 124
David Rd
Ave 414
Luxor Ave
Ave 413
1
2
3
4
5
6
7
8
9
10
11
12
13
14
15
16
17
18
19
20
21
22
23
24
25
26
27
28
29
30
31
32
33
34
35

Last Updated: 08/06/2013
Community: Orosi
Map: Q

Path of Travel:

Feature No.	Location	Direction	Type of Area	Feature	Length	Comment
Q.2	Ave. 414	E. of Rd. 124 W. of David Rd. N. Side of Road	Residential	Gap	70'	Single property
Q.3	Ave. 414	E. of Rd. 124 W. of David Rd. Both Sides of Road	Residential	Driveways	13 at 22'	Driveways exceed max Cross Slope
Q.4	Ave. 414	E. of Rd. 124 W. of David Rd. N. Side of Road	Residential	Cross Slope	50'	2.5-4.1%
Q.5	Ave. 414	E. of Rd. 124 W. of David Rd. N. Side of Road	Residential	Broken Sidewalk	2'	(Poor condition) Tripping hazard
Q.6	Ave. 414	E. of Rd. 124 W. of David Rd. N. Side of Road	Residential	Gap	158'	Multiple properties
Q.11	David Rd.	N. of Ave. 413 S. of Luxor Ave. E. Side of Road	Residential	Driveways	2 at 24'	Driveways exceed max Cross Slope
Q.12	David Rd.	N. of Ave. 413 S. of Luxor Ave. E. Side of Road	Residential	Cross Slope	93'	2.3-5.3%
Q.13	David Rd.	N. of Ave. 413 S. of Luxor Ave. E. Side of Road	Residential	Obstruction	1.7'	Mail box
Q.16	David Rd.	N. of Ave. 413 S. of Luxor Ave. W. Side of Road	Residential	Cross Slope	17'	3.0-4.2%
Q.17	David Rd.	N. of Ave. 413 S. of Luxor Ave. W. Side of Road	Residential	Obstruction	2,1'	Mail box
Q.18	David Rd.	N. of Ave. 413 S. of Luxor Ave. W. Side of Road	Residential	Gap	123'	Multiple properties
Q.20	Luxor Ave.	E. of Rd. 124 W. of David Rd. S. Side of Road	Residential	Gap	124'	Multiple properties

Path of Travel:

Feature No.	Location	Direction	Type of Area	Feature	Length	Comment
Q.21	Luxor Ave.	E. of Rd. 124 W. of David Rd. S. Side of Road	Residential	Obstruction	5 at 1.9'-2.4'	Mail box
Q.22	Luxor Ave.	E. of Rd. 124 W. of David Rd. S. Side of Road	Residential	Cross Slope	43'	3.6-3.9%
Q.23	Luxor Ave.	E. of Rd. 124 W. of David Rd. S. Side of Road	Residential	Gap	53'	Single property
Q.24	Luxor Ave.	E. of Rd. 124 W. of David Rd. S. Side of Road	Residential	Gap	50'	Single property
Q.25	Luxor Ave.	E. of Rd. 124 W. of David Rd. S. Side of Road	Residential	Offset	1"	Tripping Hazard
Q.26	Luxor Ave.	E. of Rd. 124 W. of David Rd. S. Side of Road	Residential	Gap	45'	Single property
Q.27	Luxor Ave.	E. of Rd. 124 W. of David Rd. S. Side of Road	Residential	Broken Sidewalk	36'	(Poor condition) Tripping hazard
Q.28	Luxor Ave.	E. of Rd. 124 W. of David Rd. S. Side of Road	Residential	Broken Sidewalk	142'	(Poor condition) Tripping hazard
Q.29	Luxor Ave.	E. of Rd. 124 W. of David Rd. S. Side of Road	Residential	Gap	95'	Multiple properties
Q.33	David Rd.	N. of Luxor Ave. S. of Ave. 414 W. Side of Road	Residential	Cross Slope	225'	2.6-6.2%
Q.34	David Rd.	N. of Luxor Ave. S. of Ave. 414 W. Side of Road	Residential	Obstruction	1.5'	
Q.35	Luxor Ave.	E. of Rd. 124 W. of Davis Rd. Both Sides of Road	Residential	Driveways	13 at 22'	Driveways exceed max Cross Slope

Curb Ramps:

Feature No.	Location	Direction	Type of Area	Type	Length	Comment
Q.1	Rd. 124/ Ave. 414	N/E	Residential	None		No curb ramp
Q.7	David Rd./ Ave. 414	N/W	Residential	None		No curb ramp
Q.8	David Rd./ Ave. 414	N/E	Residential	None		No curb ramp
Q.9	David Rd./ Ave. 414	S/E	Residential	Dip down	26'	**Ramp Slope:** 5.2%/5.3% **Flares:** N/A **Landing:** 1.4% **Truncated Domes:** Yes **Transition:** 6.1% **Lip on AC/Concrete:** No **Grooved Border:** Yes
Q.10	David Rd./ Ave. 414	S/W	Residential	Dip down	26'	**Ramp Slope:** 6.8%/6.4% **Flares:** N/A **Landing:** 0.4% **Truncated Domes:** Yes **Transition:** 9% **Lip on AC/Concrete:** No **Grooved Border:** Yes
Q.14	David Rd/ Ave. 413	N/E	Residential	Flared sides	30'	**Ramp Slope:** 11.7% **Landing:** None **Truncated Domes:** No
Q.15	David Rd./ Ave. 413	N/W	Residential	None		No curb ramp
Q.19	David Rd./ Luxor Ave.	S/W	Residential	None		No curb ramp
Q.30	Rd. 124/ Luxor Ave.	S/E	Residential	None		No curb ramp
Q.31	Rd. 124/ Ave. 413	S/E	Residential	Flared sides	32'	**Ramp Slope:** 10.4% **Landing:** None **Truncated Domes:** No
Q.32	David Rd./ Luxor Ave.	N/W	Residential	Flared sides	40'	**Ramp Slope:** 11.6% **Landing:** None **Truncated Domes:** No

Orosi

Map R

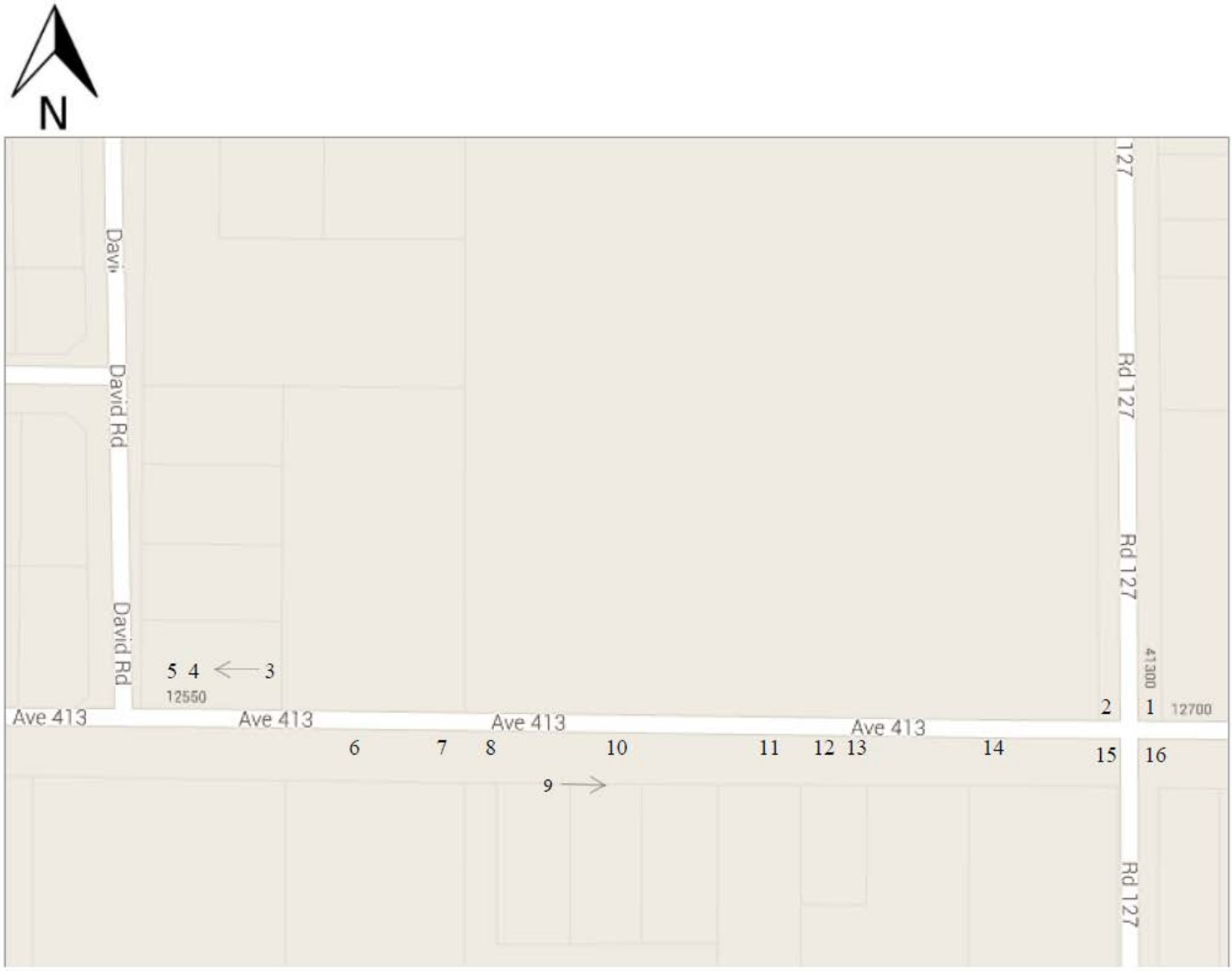
N
Davi
David Rd
David Rd
127
Rd 127
Rd 127
41300
12700
5 4
3
12550
Ave 413
Ave 413
Ave 413
Ave 413
2
1
6
7
8
10
11
12 13
14
15
16
9
Rd 127

Last Updated: 08/06/2013
Community: Orosi
Map: R

Path of Travel:

Feature No.	Location	Direction	Type of Area	Feature	Length	Comment
R.3	Ave. 413	E. of David Rd. W. of Rd. 127 N. Side of Road	Residential	Cross slope	60'	2.8-5.3%
R.4	Ave. 413	E. of David Rd. W. of Rd. 127 N. Side of Road	Residential	Broken sidewalk	2'	(Poor quality) Tripping hazard
R.5	Ave. 413	E. of David Rd. W. of Rd. 127 N. Side of Road	Residential	Driveway	28'	Driveways exceed max cross slope
R.6	Ave. 413	E. of David Rd. W. of Rd. 127 S. Side of Road	Residential	End of sidewalk	N/A	No transition with no further access
R.7	Ave. 413	E. of David Rd. W. of Rd. 127 S. Side of Road	Residential	Broken sidewalk	4'	(Poor quality) Tripping hazard
R.8	Ave. 413	E. of David Rd. W. of Rd. 127 S. Side of Road	Residential	Bad transition	N/A	Bad transition to landing on driveway
R.9	Ave. 413	E. of David Rd. W. of Rd. 127 S. Side of Road	Residential	Cross slope	178'	2.5-5.7%
R.10	Ave. 413	E. of David Rd. W. of Rd. 127 S. Side of Road	Residential	Gap	52'	Over canal
R.11	Ave. 413	E. of David Rd. W. of Rd. 127 S. Side of Road	Residential	Obstruction	3 at 2.5'	Mail boxes
R.12	Ave. 413	E. of David Rd. W. of Rd. 127 S. Side of Road	Residential	Driveway	6 at 24'	Driveways exceed max cross slope
R.13	Ave. 413	E. of David Rd. W. of Rd. 127 S. Side of Road	Residential	Gap	54'	Single property
R.14	Ave. 413	E. of David Rd. W. of Rd. 127 S. Side of Road	Residential	Gap	238'	Multiple properties

Curb Ramps:

Feature No.	Location	Direction	Type of Area	Type	Length	Comment
R.1	Rd. 127/ Ave. 413	N/E	Residential	Dip down	25'	**Ramp Slope:** 4.9%/5.6% **Flares:** N/A **Landing:** 1.4% **Truncated Domes:** Yes **Transition:** 0% **Lip on AC/Concrete:** No **Grooved Border:** Yes
R.2	Rd. 127/ Ave. 413	N/W	Residential	Dip down	25'	**Ramp Slope:** 5.5%/7.2% **Flares:** N/A **Landing:** 1.0% **Truncated Domes:** Yes **Transition:** 0% **Lip on AC/Concrete:** Yes **Grooved Border:** Yes
R.15	Rd. 127/ Ave. 413	S/W	Residential	None		No Curb Ramp
R.16	Rd. 127/ Ave. 413	S/E	Residential	None		No Curb Ramp

Orosi

Map S

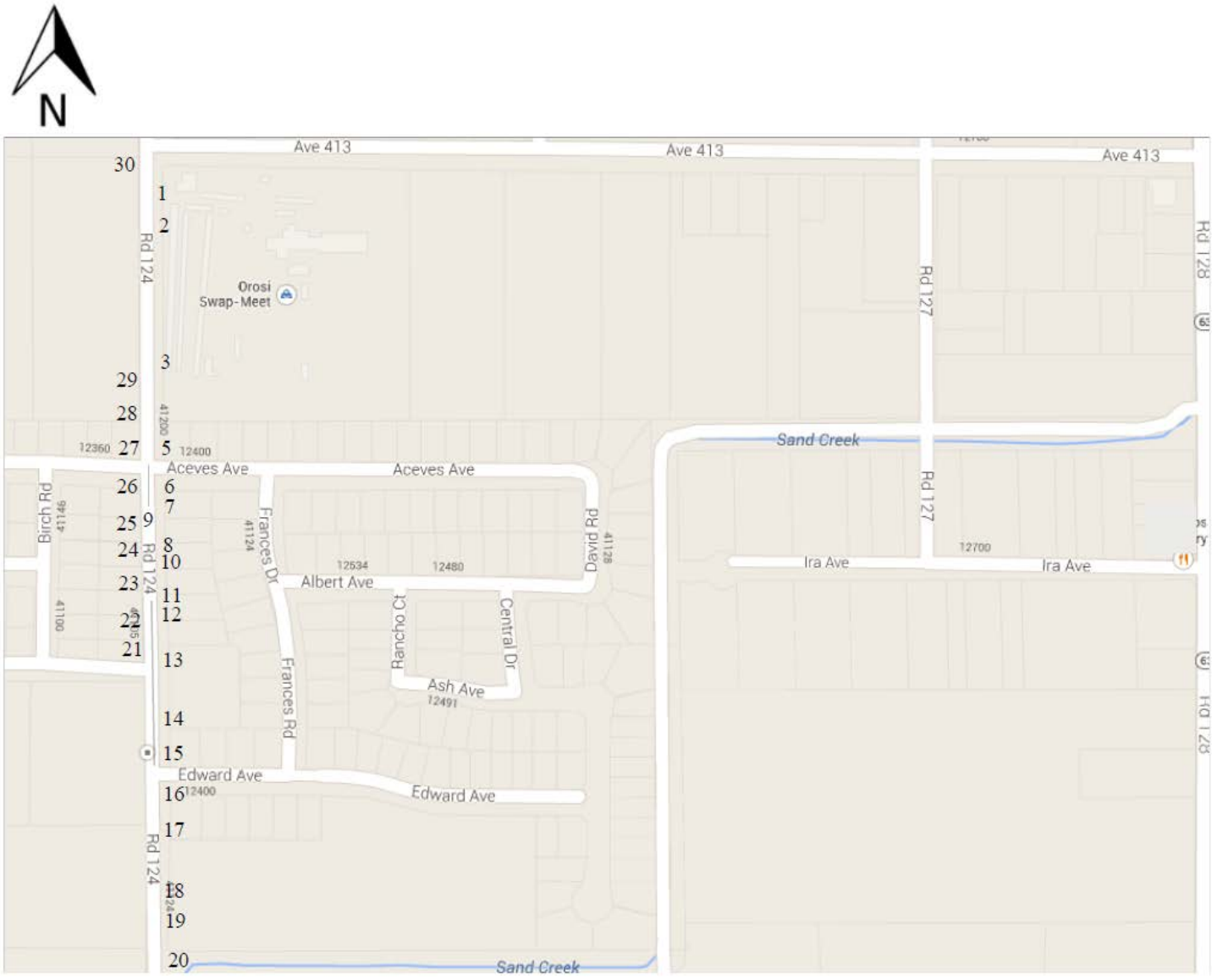
N
Ave 413
Ave 413
Ave 413
Rd 124
Orosi
Swap-Meet
Rd 127
Rd 128
Sand Creek
Aceves Ave
Aceves Ave
Birch Rd
Frances Dr
Albert Ave
David Rd
Rancho Ct
Central Dr
Ash Ave
Frances Rd
Ira Ave
Ira Ave
Edward Ave
Edward Ave
Rd 124
Rd 127
Rd 128
Sand Creek
12360
12400
12534
12480
12491
12700
12400
41200
41146
41124
41128
41100
30
1
2
3
29
28
27
5
26
6
7
25
9
24
8
10
23
11
22
12
21
13
14
15
16
17
18
19
20

Last Updated: 08/06/2013
Community: Orosi
Map: S

Path of Travel:

Feature No.	Location	Direction	Type of Area	Feature	Length	Comment
S.1	Rd. 124	N. of Aceves Ave. S. of Ave. 413 E. Side of Road	Commercial	Offset	1.5"	Tripping hazard
S.2	Rd. 124	N. of Aceves Ave. S. of Ave. 413 E. Side of Road	Commercial	Offset	1"	Tripping hazard
S.3	Rd. 124	N. of Aceves Ave. S. of Ave. 413 E. Side of Road	Commercial	End of Sidewalk	-	Bad transition to upper landing of driveway
S.7	Rd. 124	N. of Edward Ave. S. of Aceves Ave. E. Side of Road	Residential	Cross slope	89'	2.4-5.2%
S.8	Rd. 124	N. of Edward Ave. S. of Aceves Ave. E. Side of Road	Residential	Obstruction	2.3'	Mail box
S.9	Rd. 124	N. of Edward Ave. S. of Aceves Ave. E. Side of Road	Residential	Driveway	12 at 19'	Driveways exceed max cross slope
S.10	Rd. 124	N. of Edward Ave. S. of Aceves Ave. E. Side of Road	Residential	Offset	1/2"	Tripping hazard
S.11	Rd. 124	N. of Edward Ave. S. of Aceves Ave. E. Side of Road	Residential	Offset	3 at 1"	Tripping hazard
S.12	Rd. 124	N. of Edward Ave. S. of Aceves Ave. E. Side of Road	Residential	Offset	3/4"	Tripping hazard Depresed sewer box
S.13	Rd. 124	N. of Edward Ave. S. of Aceves Ave. E. Side of Road	Residential	Gap	270'	Multiple properties
S.14	Rd. 124	N. of Edward Ave. S. of Aceves Ave. E. Side of Road	Residential	Broken Sidewalk	6'	(Poor condition) Tripping hazard

Path of Travel:

Feature No.	Location	Direction	Type of Area	Feature	Length	Comment
S.17	Rd. 124	N. of Sandcreek Apt. S. of Edward Ave. E. Side of Road	Residential	Obstruction	2.4'	Sewer box
S.20	Rd. 124	N. of Sandcreek Apt. S. of Edward Ave. E. Side of Road	Residential	Cross slope	92'	2.9-3.5%
S.22	Rd. 124	N. of Albert Ave. S. of Aceves Ave. W. Side of Road	Residential	Broken Sidewalk	8'	(Poor condition) Tripping hazard
S.23	Rd. 124	N. of Albert Ave. S. of Aceves Ave. W. Side of Road	Residential	Broken Sidewalk	12'	(Poor condition) Tripping hazard
S.24	Rd. 124	N. of Albert Ave. S. of Aceves Ave. W. Side of Road	Residential	Broken Sidewalk	4'	(Poor condition) Tripping hazard
S.25	Rd. 124	N. of Albert Ave. S. of Aceves Ave. W. Side of Road	Residential	Offset	1/2"	Tripping hazard
S.28	Rd. 124	N. of Aceves Ave. S. of Ave. 413 W. Side of Road	Residential	Driveway	38'	Driveways exceed max cross slope
S.29	Rd. 124	N. of Aceves Ave. S. of Ave. 413 W. Side of Road	Residential	Offset	1.5"	Tripping hazard
S.30	Rd. 124	N. of Aceves Ave. S. of Ave. 413 W. Side of Road	Residential	End of Sidewalk	-	No transition with no further access

Curb Ramps:

Feature No.	Location	Direction	Type of Area	Type	Length	Comment
S.5	Rd. 124/ Aceves Ave.	N/E	Residential	Flared sides	33'	Dual Curb Ramps **Ramp Slope:** 11.6%,12.9% **Landing:** None **Truncated Domes:** No
S.6	Rd. 124/ Aceves Ave.	S/E	Residential	Flared sides	33'	Dual Curb Ramps **Ramp Slope:** 14.7%,12.7% **Landing:** None **Truncated Domes:** No
S.15	Rd. 124/ Edward Ave.	N/E	Residential	Flared sides	30'	**Ramp Slope:** 11.2% **Landing:** None **Truncated Domes:** No
S.16	Rd. 124/ Edward Ave.	S/E	Residential	Flared sides	30'	**Ramp Slope:** 11.0% **Landing:** None **Truncated Domes:** No
S.18	Rd. 124/ Sand Creek Apt.	N/E	Residential	Flared sides	32'	**Ramp Slope:** 6.3% **Flares:** 9.2%/10% **Landing:** 1.9% **Truncated Domes:** Yes **Transition:** 0% **Lip on AC/Concrete:** Yes **Grooved Border:** Yes
S.19	Rd. 124/ Sand Creek Apt.	S/E	Residential	Flared sides	32'	**Ramp Slope:** 9.2% **Landing:** 1.2% **Truncated Domes:** Yes
S.21	Rd. 124/ Ash Ave.	N/W	Residential	Flared sides	32'	**Ramp Slope:** 8.1% **Flares:** 5.9%/7.8% **Landing:** None **Truncated Domes:** Yes **Transition:** 7.5% **Lip on AC/Concrete:** Yes **Grooved Border:** Yes
S.26	Rd. 124/ Aceves Ave.	S/W	Residential	Flared sides	32'	**Ramp Slope:** 12.1% **Landing:** None **Truncated Domes:** No
S.27	Rd. 124/ Aceves Ave.	N/W	Residential	Flared sides	32'	**Ramp Slope:** 10.9% **Landing:** None **Truncated Domes:** No

Orosi

Map T

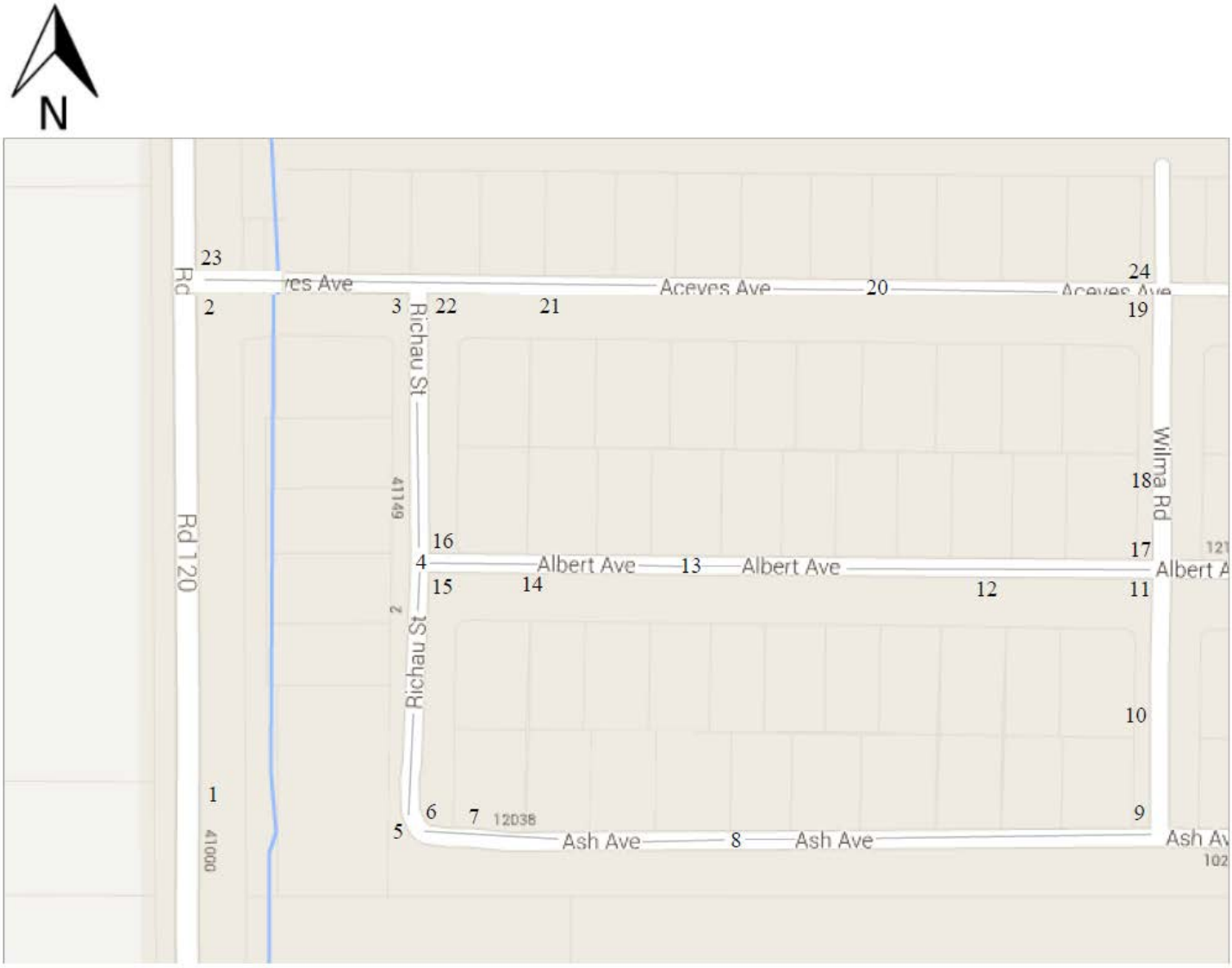
N
Rd 120
Aceves Ave
Aceves Ave
Aceves Ave
Richau St
Richau St
Wilma Rd
Albert Ave
Albert Ave
Albert A
Ash Ave
Ash Ave
Ash Av
41149
41000
12038
1
2
3
4
5
6
7
8
9
10
11
12
13
14
15
16
17
18
19
20
21
22
23
24

Last Updated: 08/06/2013
Community: Orosi
Map: T

Path of Travel:

Feature No.	Location	Direction	Type of Area	Feature	Length	Comment
T.1	Rd. 120	N. of Ash Ave. S. of Aceves Ave. E. Side of Road	Commercial	End of sidewalk	-	No transition with no further access
T.4	Richau St.	N. of Ash Ave. S. of Aceves Ave. Both Sides of Road	Residential	Driveways	5 at 22'	Driveways exceed max cross slope
T.5	Richau St.	N. of Ash Ave. S. of Aceves Ave. E. Side of Road	Residential	End of sidewalk	-	No transition with no further access
T.7	Ash Ave.	E. of Richau St. W. of Wilma Rd. N. side of road	Residential	Cross slope	30'	3.3-3.5%
T.8	Ash Ave.	E. of Richau St. W. of Wilma Rd. Both Sides of Road	Residential	Driveways	10 at 22'	Driveways exceed max cross slope
T.10	Wilma Rd.	N. of Ash Ave. S. of Albert Ave. W. Side of Road	Residential	Cross slope	180'	2.8-4.5%
T.12	Albert Ave.	E. of Richau St. W. of Wilma Rd. S. Side of Road	Residential	Cross slope	80'	2.8-3.2%
T.13	Albert Ave.	E. of Richau St. W. of Wilma Rd. Both Sides of Road	Residential	Driveways	22 at 22'	Driveways exceed max cross slope
T.14	Albert Ave.	E. of Richau St. W. of Wilma Rd. S. Side of Road	Residential	Cross slope	35'	2.9-3.6%
T.18	Wilma Rd.	N. of Albert Ave. S. of Aceves Ave. W. Side of Road	Residential	Cross slope	20'	2.6-4.1%
T.20	Aceves Ave.	E. of Richau St. W. of Wilma Rd. Both Sides of Road	Residential	Driveways	22 at 22'	Driveways exceed max cross slope
T.21	Aceves Ave.	E. of Richau St. W. of Wilma Rd. S. Side of Road	Residential	Cross slope	30'	3.2-3.5%

Curb Ramps:

Feature No.	Location	Direction	Type of Area	Type	Length	Comment
T.2	Aceves Ave./ Rd. 120	S/E	Residential	Flared sides	30'	**Ramp Slope:** 8.7% **Landing:** None **Truncated Domes:** No
T.3	Aceves Ave./ Richau St.	S/W	Residential	Flared sides	30'	**Ramp Slope:** 8.0% **Flares:** 8.3%/5.6% **Landing:** None **Truncated Domes:** No **Transition:** 7.5% **Lip on AC/Concrete:** Yes **Grooved Border:** Yes
T.6	Ash Ave./ Richau St.	N/E	Residential	Flared sides	30'	**Ramp Slope:** 8.5% **Landing:** None **Truncated Domes:** No
T.9	Ash Ave./ Wilma Rd.	N/W	Residential	Flared sides	30'	**Ramp Slope:** 8.1% **Flares:** 6.4%/10.4% **Landing:** None **Truncated Domes:** No **Transition:** 7.8% **Lip on AC/Concrete:** Yes **Grooved Border:** Yes
T.11	Wilma Rd./ Albert Ave.	S/W	Residential	Flared sides	30'	**Ramp Slope:** 7.9% **Flares:** 8.3%/5.6% **Landing:** None **Truncated Domes:** No **Transition:** 6.8% **Lip on AC/Concrete:** Yes **Grooved Border:** Yes
T.15	Richau St./ Albert Ave.	S/E	Residential	Flared sides	32'	**Ramp Slope:** 8.5% **Landing:** None **Truncated Domes:** No
T.16	Richau St./ Albert Ave.	N/E	Residential	Flared sides	32'	**Ramp Slope:** 8.7% **Landing:** None **Truncated Domes:** No
T.17	Wilma Rd./ Albert Ave.	N/W	Residential	Flared sides	32'	**Ramp Slope:** 9.7% **Landing:** None **Truncated Domes:** No
T.19	Wilma Rd./ Aceves Ave.	S/W	Residential	Flared sides	30'	**Ramp Slope:** 7.6% **Flares:** 7.8%/7.9% **Landing:** None **Truncated Domes:** No **Transition:** 7.6% **Lip on AC/Concrete:** Yes **Grooved Border:** Yes
T.22	Richau St./ Aceves Ave.	S/E	Residential	Flared sides	30'	**Ramp Slope:** 7.4% **Flares:** 5.6%/8.6% **Landing:** None **Truncated Domes:** No **Transition:** 5.8% **Lip on AC/Concrete:** Yes **Grooved Border:** Yes
T.23	Rd. 120/ Aceves Ave.	N/E	Residential	Flared sides	30'	**Ramp Slope:** 7.7% **Flares:** 8.8%/7.7% **Landing:** None **Truncated Domes:** No **Transition:** 5.4% **Lip on AC/Concrete:** Yes **Grooved Border:** Yes
T.24	Wilma Rd./ Aceves Ave.	N/W	Residential	Flared sides	30'	**Ramp Slope:** 8.5% **Landing:** None **Truncated Domes:** No

Orosi

Map U

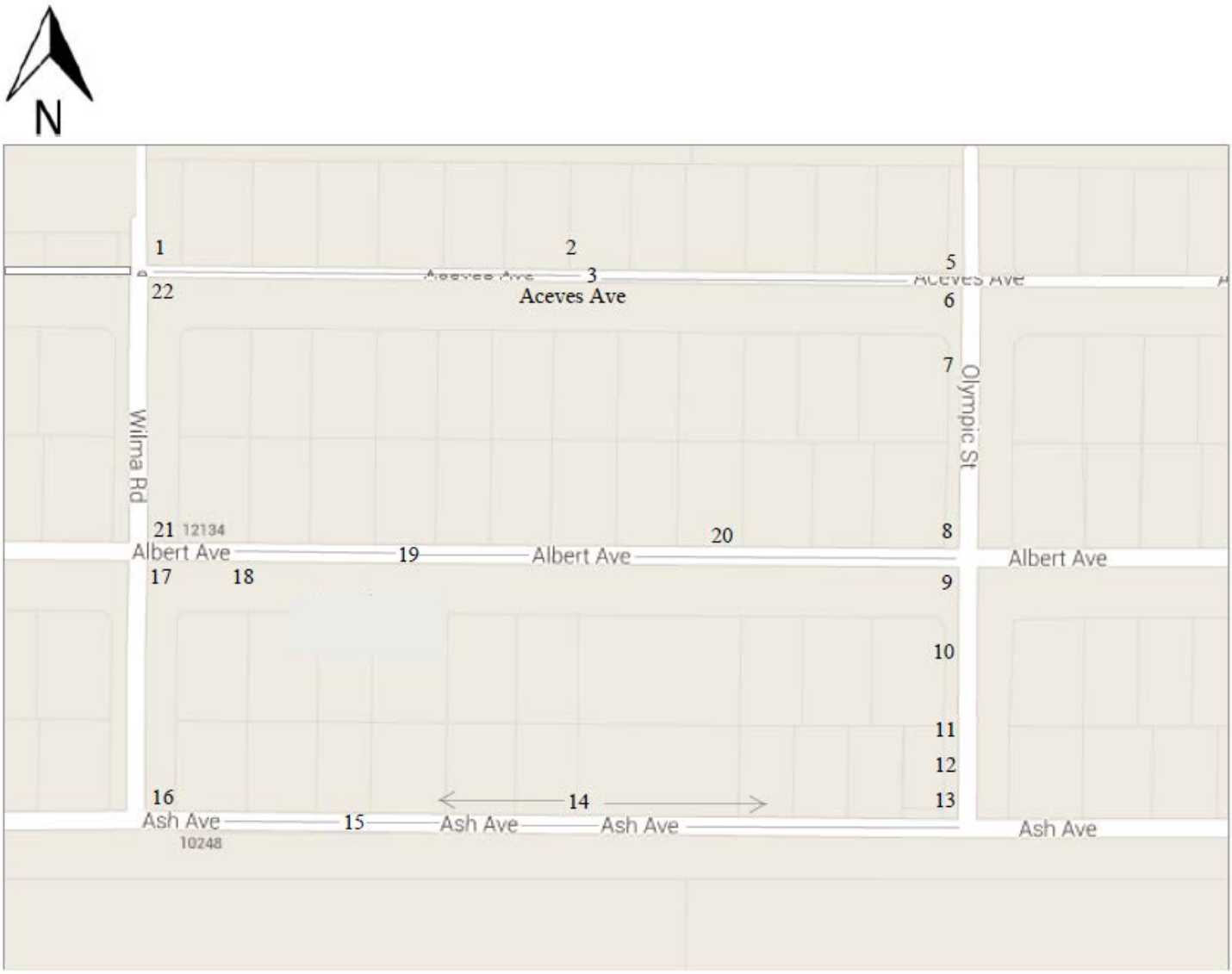
N
1
2
3
5
6
7
22
Aceves Ave
Aceves Ave
Wilma Rd
Olympic St
21
12134
Albert Ave
19
Albert Ave
20
8
Albert Ave
17
18
9
10
11
12
16
14
13
Ash Ave
15
Ash Ave
Ash Ave
Ash Ave
10248

Last Updated: 08/06/2013
Community: Orosi
Map: U

Path of Travel:

Feature No.	Location	Direction	Type of Area	Feature	Length	Comment
U.2	Aceves Ave.	E. of Wilma Rd. W. of Aceves Ave. N. Side of Road	Residential	Cross Slope	50'	2.6-3.4%
U.3	Aceves Ave.	E. of Wilma Rd. W. of Aceves Ave. N. Side of Road	Residential	Driveway	22 at 22'	Driveways exceed max Cross Slope
U.7	Olympic St.	N. of Albert Ave. S. of Aceves Ave. W. Side of Road	Residential	Cross Slope	40'	2.4-4.0%
U.10	Olympic St.	N. of Ash Ave. S. of Albert Ave. W. Side of Road	Residential	Cross Slope	35'	2.6-3.9%
U.11	Olympic St.	N. of Ash Ave. S. of Albert Ave. W. Side of Road	Residential	Driveway	30'	Driveways exceed max Cross Slope
U.12	Olympic St.	N. of Ash Ave. S. of Albert Ave. W. Side of Road	Residential	Cross Slope	40'	2.8-3.2%
U.14	Ash Ave.	E. of Wilma Rd. W. of Aceves Ave. N. Side of Road	Residential	Cross Slope	92'	2.8-3.7%
U.15	Ash Ave.	E. of Wilma Rd. W. of Aceves Ave. N. Side of Road	Residential	Driveway	8 at 22'	Driveways exceed max Cross Slope
U.18	Albert Ave.	E. of Wilma Rd. W. of Aceves Ave. South side of road	Residential	Cross Slope	30'	4.1-4.3%
U.19	Albert Ave.	E. of Wilma Rd. W. of Aceves Ave. Both Sides of Road	Residential	Driveway	22 at 22'	Driveways exceed max Cross Slope
U.20	Albert Ave.	E. of Wilma Rd. W. of Aceves Ave. N. Side of Road	Residential	Cross Slope	30'	2.4-3.4%

Curb Ramps:

Feature No.	Location	Direction	Type of Area	Type	Length	Comment
U.1	Aceves Ave./ Wilma Rd.	N/E	Residential	Flared sides	32'	**Ramp Slope:** 8.0% **Flares:** 8.3%/8.1% **Landing:** None **Truncated Domes:** No **Transition:** 1.7% **Lip on AC/Concrete:** No **Grooved Border:** Yes
U.5	Aceves Ave./ Olympic St.	N/W	Residential	Flared sides	32'	**Ramp Slope:** 8.0% **Flares:** 6.9%/7.5% **Landing:** None **Truncated Domes:** No **Transition:** 1.7% **Lip on AC/Concrete:** No **Grooved Border:** Yes
U.6	Aceves Ave./ Olympic St.	S/W	Residential	Flared sides	32'	**Ramp Slope:** 8.6% **Landing:** None **Truncated Domes:** No
U.8	Olympic St./ Albert Ave.	N/W	Residential	Flared sides	32'	**Ramp Slope:** 6.4% **Flares:** 7.1%/7.6% **Landing:** None **Truncated Domes:** No **Transition:** 2.2% **Lip on AC/Concrete:** No **Grooved Border:** Yes
U.9	Olympic St./ Albert Ave.	S/W	Residential	Flared sides	30'	**Ramp Slope:** 7.9% **Flares:** 7.3%/7.6% **Landing:** None **Truncated Domes:** No **Transition:** 1.6% **Lip on AC/Concrete:** No **Grooved Border:** Yes
U.13	Olympic St./ Ash Ave.	N/W	Residential	Flared sides	30'	**Ramp Slope:** 10.2% **Landing:** None **Truncated Domes:** No
U.16	Wilma Rd./ Ash Ave.	N/E	Residential	Flared sides	30'	**Ramp Slope:** 7.2% **Flares:** 8.4%/5.2% **Landing:** None **Truncated Domes:** No **Transition:** 7.9% **Lip on AC/Concrete:** Yes **Grooved Border:** Yes
U.17	Wilma Rd./ Albert Ave.	S/E	Residential	Flared sides	30'	**Ramp Slope:** 8.8% **Flares:** N/A **Landing:** None **Truncated Domes:** No **Lip on AC/Concrete:** No **Grooved Border:** Yes
U.21	Wilma Rd./ Albert Ave.	N/E	Residential	Flared sides	30'	**Ramp Slope:** 7.3% **Flares:** 5.1%/7.7% **Landing:** None **Truncated Domes:** No **Transition:** 4.5% **Lip on AC/Concrete:** Yes **Grooved Border:** Yes
U.22	Wilma Rd./ Aceves Ave.	S/E	Residential	Flared sides	30'	**Ramp Slope:** 5.4% **Flares:** 6.5%/4.3% **Landing:** None **Truncated Domes:** No **Transition:** 3.5% **Lip on AC/Concrete:** No **Grooved Border:** Yes

Orosi

Map V

N
Aceves Ave
Aceves Ave
Aceves Ave
Aceves Ave
Albert Ave
Albert Ave
Albert Ave
Albert Ave
Ash Ave
Ash Ave
Ash Ave
Ash Ave
Olympic St
Birch Rd
Rd 124
Rd 124
Rd 124
12360
41280
41146
41100
41105
1
2
3
4
5
6
7
8
9
10
11
12
13
14
15
16
17
18
19
20
21
22
23
24
25
26
27
28
29
30
31
32
33
34
35
36
37
38

Last Updated: 08/06/2013
Community: Orosi
Map: V

Path of Travel:

Feature No.	Location	Direction	Type of Area	Feature	Length	Comment
V.2	Aceves Ave.	E. of Olympic St. W. of Birch Rd. N. Side of Road	Residential	Cross Slope	71'	2.4-4.6%
V.3	Aceves Ave.	E. of Olympic St. W. of Birch Rd. Both Sides of Road	Residential	Driveway	26 at 22'	Driveways exceed max Cross Slope
V.4	Aceves Ave.	E. of Olympic St. W. of Birch Rd. N. Side of Road	Residential	Broken Sidewalk	8'	(Poor quality) Tripping hazard
V.5	Aceves Ave.	E. of Birch Rd. W. of Rd. 124 N. Side of Road	Residential	Broken Sidewalk	2'	(Poor quality) Tripping hazard
V.6	Aceves Ave.	E. of Birch Rd. W. of Rd. 124 S. Side of Road	Residential	Broken Sidewalk	10'	(Poor quality) Tripping hazard
V.7	Aceves Ave.	E. of Birch Rd. W. of Rd. 124 S. Side of Road	Residential	Cross Slope	40'	2.5-3.6%
V.9	Birch Rd.	N. of Ash Ave. S. of Aceves Ave. E. Side of Road	Residential	Driveway	7 at 22'	Driveways exceed max Cross Slope
V.10	Birch Rd.	N. of Ash Ave. S. of Albert Ave. E. Side of Road	Residential	Cross Slope	22'	2.4-3.5%
V.11	Birch Rd.	N. of Ash Ave. S. of Albert Ave. E. Side of Road	Residential	Broken Sidewalk	2'	(Poor quality) Tripping hazard
V.14	Ash Ave.	E. of Olympic St. W. of Birch Rd. N. Side of Road	Residential	Offset	1"	Tripping hazard
V.15	Ash Ave.	E. of Olympic St. W. of Birch Rd. N. Side of Road	Residential	Driveway	9 at 22'	Driveways exceed max Cross Slope
V.16	Ash Ave.	E. of Olympic St. W. of Birch Rd. N. Side of Road	Residential	Cross Slope	25'	24-3.4%

Path of Travel:

Feature No.	Location	Direction	Type of Area	Feature	Length	Comment
V.18	Olympic St.	N. of Ash Ave. S. of Albert Ave. E. Side of Road	Residential	Offset	1/2"	Tripping hazard
V.19	Olympic St.	N. of Ash Ave. S. of Albert Ave. E. Side of Road	Residential	Cross Slope	78'	2.8-3.2%
V.21	Albert Ave.	E. of Olympic St. W. of Birch Rd. North and S. Side of Road	Residential	Driveway	24 at 22'	Driveways exceed max Cross Slope
V.22	Albert Ave.	E. of Olympic St. W. of Birch Rd. S. Side of Road	Residential	Offset	1/2"	Tripping hazard
V.24	Birch Rd.	N. of Ash Ave. S. of Albert Ave. W. Side of Road	Residential	Cross Slope	85'	2.8-4.5%
V.26	Albert Ave.	E. of Olympic St. W. of Birch Rd. S. Side of Road	Residential	Cross Slope	192'	2.7-5.0%
V.27	Albert Ave.	E. of Olympic St. W. of Birch Rd. S. Side of Road	Residential	Offset	3/4"	Tripping hazard
V.28	Albert Ave.	E. of Olympic St. W. of Birch Rd. S. Side of Road	Residential	Broken Sidewalk	4'	(Poor quality) Tripping hazard
V. 30	Albert Ave.	E. of Olympic St. W. of Birch Rd. S. Side of Road	Residential	Cross Slope	22'	2.4-3.4%
V.32	Olympic St.	N. of Albert Ave. S. of Aceves Ave. E. Side of Road	Residential	Cross Slope	35'	2.6-3.2%
V.34	Aceves Ave.	E. of Olympic St. W. of Birch Rd. S. Side of Road	Residential	Cross Slope	78'	2.5-5.3%

Path of Travel:

Feature No.	Location	Direction	Type of Area	Feature	Length	Comment
V.35	Aceves Ave.	E. of Olympic St. W. of Birch Rd. S. Side of Road	Residential	Offset	1/2"	Tripping hazard
V.36	Aceves Ave.	E. of Olympic St. W. of Birch Rd. S. Side of Road	Residential	Cross Slope	32'	2.7-4.9%
V.38	Birch Rd.	N. of Albert Ave. S. of Aceves Ave. W. Side of Road	Residential	Cross Slope	88'	2.6-4.0%

Curb Ramps:

Feature No.	Location	Direction	Type of Area	Type	Length	Comment
V.1	Aceves Ave./ Olympic St.	N/E	Residential	Flared sides	30'	**Ramp Slope:** 8.3% **Flares:** 6.7%/8.4% **Landing:** None **Truncated Domes:** No **Transition:** 1.7% **Lip on AC/Concrete:** No **Grooved Border:** Yes
V.8	Aceves Ave./ Birch Rd.	S/E	Residential	Flared sides	30'	**Ramp Slope:** 10.6% **Landing:** None **Truncated Domes:** No
V.12	Birch Rd./ Ash Ave.	N/E	Residential	Flared sides	30'	**Ramp Slope:** 10.1% **Landing:** None **Truncated Domes:** No
V.13	Birch Rd./ Ash Ave.	N/W	Residential	Flared sides	30'	**Ramp Slope:** 9.0% **Landing:** None **Truncated Domes:** No
V.17	Olympic St./ Ash Ave.	N/E	Residential	Flared sides	30'	**Ramp Slope:** 10.0% **Landing:** None **Truncated Domes:** No
V.20	Olympic St./ Albert Ave.	S/E	Residential	Flared sides	30'	**Ramp Slope:** 6.7% **Flares:** 8.0%/5.5%% **Landing:** None **Truncated Domes:** No **Transition:** 1.9% **Lip on AC/Concrete:** No **Grooved Border:** Yes
V.23	Birch Rd./ Albert Ave.	S/W	Residential	Flared sides	30'	**Ramp Slope:** 12.5% **Landing:** None **Truncated Domes:** No
V.25	Birch Rd./ Albert Ave.	N/W	Residential	Flared sides	30'	**Ramp Slope:** 11.6% **Landing:** None **Truncated Domes:** No

Curb Ramps:

Feature No.	Location	Direction	Type of Area	Type	Length	Comment
V.31	Olympic St./ Albert Ave.	N/E	Residential	Flared sides	30'	**Ramp Slope:** 8.3% **Flares:** 9.2%/7.2% **Landing:** None **Truncated Domes:** No **Transition:** 2.6% **Lip on AC/Concrete:** No **Grooved Border:** Yes
V.33	Olympic St./ Aceves Ave.	S/E	Residential	Flared sides	30'	**Ramp Slope:** 7.4% **Flares:** 7.7%/5.9% **Landing:** None **Truncated Domes:** No **Transition:** 1.5% **Lip on AC/Concrete:** No **Grooved Border:** Yes
V.37	Birch Rd./ Aceves Ave.	S/W	Residential	Flared sides	30'	**Ramp Slope:** 12.9% **Landing:** None **Truncated Domes:** No

Orosi

Map W

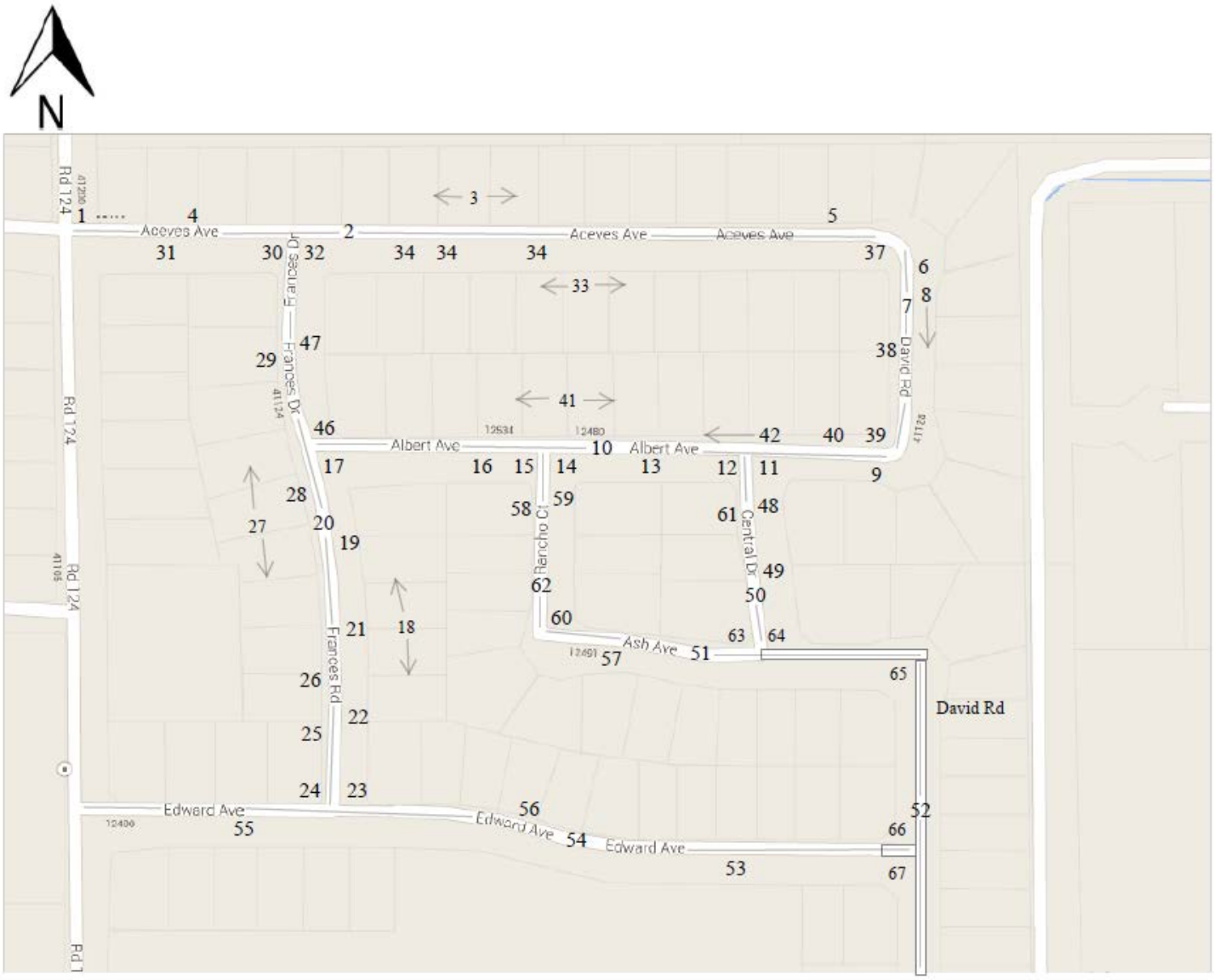
N
Rd 124
Aceves Ave
Frances Dr
Albert Ave
Rancho Ct
Central Dr
Ash Ave
Frances Rd
David Rd
Edward Ave
Rd 1

Last Updated: 08/07/2013
Community: Orosi
Map: W

Path of Travel:

Feature No.	Location	Direction	Type of Area	Feature	Length	Comment
W.1	Aceves Ave.	E. of Rd. 124 W. of Frances Dr. N. Side of Road	Residential	Cross Slope	26'	2.8-3.2%
W.2	Aceves Ave.	E. of Rd. 124 W. of Frances Dr. N. Side of Road	Residential	Driveways	28 at 19'	Driveways exceed max Cross Slope
W.3	Aceves Ave.	E. of Rd. 124 W. of Frances Dr. N. Side of Road	Residential	Obstruction	8 at 2.5'	Mail boxes
W.4	Aceves Ave.	E. of Rd. 124 W. of Frances Dr. N. Side of Road	Residential	Broken Sidewalk	8'	(Poor quality) Tripping hazard
W.5	Aceves Ave.	E. of Rd. 124 W. of Frances Dr. N. Side of Road	Residential	Broken Sidewalk	4'	(Extremely poor) Tripping hazard
W.6	David Rd.	N. of Albert Ave. S. of Aceves Ave. E. Side of Road	Residential	Offset	1"	Sunken utility box Tripping hazard
W.7	David Rd.	N. of Albert Ave. S. of Aceves Ave. E. Side of Road	Residential	Driveways	3 at 19'	Driveways exceed max Cross Slope
W.8	David Rd.	N. of Albert Ave. S. of Aceves Ave. E. Side of Road	Residential	Obstruction	4 at 2.4'	Mail boxes
W.9	Albert Ave.	E. of Central Dr. W. of David Rd. S. Side of Road	Residential	Broken Sidewalk	4'	(Poor quality) Tripping hazard
W.10	Albert Ave.	E. of Frances Dr. W. of David Rd. Both Sides of Road	Residential	Driveways	15 at 19'	Driveways exceed max Cross Slope
W.13	Albert Ave.	E. of Frances Dr. W. of David Rd. S. Side of Road	Residential	Gap	162'	Multiple properties
W.18	Frances Rd.	N. of Edward Ave. S. of Albert Ave. E. Side of Road	Residential	Obstruction	4 at 2.4'	Mail boxes

Path of Travel:

Feature No.	Location	Direction	Type of Area	Feature	Length	Comment
W.19	Frances Rd.	N. of Edward Ave. S. of Albert Ave. E. Side of Road	Residential	Gap	90'	Single property
W.20	Frances Rd.	N. of Edward Ave. S. of Albert Ave. E. Side of Road	Residential	Driveways	14 at 19'	Driveways exceed max Cross Slope
W.21	Frances Rd.	N. of Edward Ave. S. of Albert Ave. E. Side of Road	Residential	Cross Slope	35'	5.6-6.1%
W.22	Frances Rd.	N. of Edward Ave. S. of Albert Ave. E. Side of Road	Residential	Gap	106'	Multiple properties
W.26	Frances Rd.	N. of Edward Ave. S. of Albert Ave. W. Side of Road	Residential	Broken Sidewalk	4'	(Poor quality) Tripping hazard
W.27	Frances Rd.	N. of Edward Ave. S. of Albert Ave. W. Side of Road	Residential	Obstruction	6 at 2.5'	Mail boxes
W.28	Frances Rd.	N. of Edward Ave. S. of Albert Ave. W. Side of Road	Residential	Offset	1"	Drain pipe Trip hazard
W.29	Frances Rd.	N. of Edward Ave. S. of Albert Ave. W. Side of Road	Residential	Broken Sidewalk	4'	(Poor quality) Tripping hazard
W.31	Aceves Ave.	E. of Rd. 124 W. of Frances Dr. S. Side of Road	Residential	Offset	1/4"	Tripping hazard
W.33	Aceves Ave.	E. of Frances Rd. W. of David Dr. S. Side of Road	Residential	Obstruction	6 at 2.8'	Mail boxes
W.34	Aceves Ave.	E. of Frances Rd. W. of David Dr. S. Side of Road	Residential	Offset	3 at 1"	Multiple offsets Tripping hazards
W.38	David Rd.	N. of Albert Ave. S. of Aceves Ave. W. Side of Road	Residential	Gap	82'	Single property

Path of Travel:

Feature No.	Location	Direction	Type of Area	Feature	Length	Comment
W.41	Albert Ave.	E. of Frances Rd. W. of David Dr. N. Side of Road	Residential	Obstruction	7 at 2.6'	Mail boxes
W.42	Albert Ave.	E. of Frances Rd. W. of David Dr. N. Side of Road	Residential	Gap	245'	Multiple gaps in multiple properties along Albert Ave.
W.47	Frances Rd.	N. of Albert Ave. S. of Aceves Ave. E. Side of Road	Residential	Cross Slope	30'	2.5-5.1%
W.48	Central Dr.	N. of Ash Ave. S. of Albert Ave. E. Side of Road	Residential	Offset	1"	Tripping hazard
W.49	Central Dr.	N. of Ash Ave. S. of Albert Ave. E. Side of Road	Residential	Cross Slope	35'	2.7-3.6%
W.50	Central Dr.	N. of Ash Ave. S. of Albert Ave. E. Side of Road	Residential	Driveways	4 at 19'	Driveways exceed max Cross Slope
W.51	Ash Ave.	E. of Rancho Ct. W. of David Rd. Both Sides of Road	Residential	Driveways	20 at 23'	Driveways exceed max Cross Slope
W.52	David Rd.	N. of Edward Ave. S. of Ash Ave. Both Sides of Road	Residential	Driveways	10 at 23'	Driveways exceed max Cross Slope
W.53	Edward Ave.	E. of Rd. 124 W. of David Rd. S. Side of Road	Residential	Gap	65'	Single property
W.54	Edward Ave.	E. of Rd. 124 W. of David Rd. Both Sides of Road	Residential	Driveways	20 at 19'	Driveways exceed max Cross Slope
W.55	Edward Ave.	E. of Rd. 124 W. of David Rd. S. Side of Road	Residential	Cross Slope	40'	2.8-3.1%
W.56	Edward Ave.	E. of Rd. 124 W. of David Rd. N. Side of Road	Residential	Cross Slope	58'	2.5-3.5%

Path of Travel:

Feature No.	Location	Direction	Type of Area	Feature	Length	Comment
W.57	Ash Ave.	E. of Rancho Ct. W. of David Rd. S. Side of Road	Residential	Broken Sidewalk	2'	(Poor quality) Tripping hazard
W.58	Rancho Ct.	N. of Ash Ave. S. of Albert Ave. W. Side of Road	Residential	Gap	34'	Single property
W.59	Rancho Ct.	N. of Ash Ave. S. of Albert Ave. E. Side of Road	Residential	Offset	1.5"	1.5" gap Trip hazard
W.61	Central Dr.	N. of Ash Ave. S. of Albert Ave. E. Side of Road	Residential	Gap	34'	Single property
W.62	Rancho Ct.	N. of Ash Ave. S. of Albert Ave. Both Sides of Road	Residential	Driveways	8 at 19'	Driveways exceed max Cross Slope

Curb Ramps:

Feature No.	Location	Direction	Type of Area	Type	Length	Comment
W.11	Albert Ave./ Central Dr.	S/E	Residential	None		No Curb Ramp
W.12	Albert Ave./ Central Dr.	S/W	Residential	None		No Curb Ramp
W.14	Rancho Ct/ Albert Ave	S/E	Residential	None		No Curb Ramp
W.15	Rancho Ct/ Albert Ave	SW	Residential	None		No Curb Ramp
W.17	Albert Ave./ Frances Rd.	S/E	Residential	Flared sides	40'	**Ramp Slope:** 12.4% **Landing:** None **Truncated Domes:** No
W.23	Frances Rd./ Edward Ave	N/E	Residential	None		No Curb Ramp
W.24	Frances Rd./ Edward Ave	N/W	Residential	None		No Curb Ramp

Curb Ramps:

Feature No.	Location	Direction	Type of Area	Type	Length	Comment
W.30	Aceves Ave./ Frances Rd.	S/W	Residential	Flared sides	48'	Dual Ramps **Ramp Slope:** 13.2/17.9% **Landing:** None **Truncated Domes:** No
W.32	Aceves Ave./ Frances Rd.	S/E	Residential	Flared sides	48'	Dual Ramps **Ramp Slope:** 10.9/13.6% **Landing:** None **Truncated Domes:** No
W.37	Aceves Ave./ David Dr.	S/W	Residential	Flared sides	48'	Dual Ramps **Ramp Slope:**10.9/11.5% **Landing:** None **Truncated Domes:** No
W.39	David Rd./ Albert Ave	N/W	Residential	None		No Curb Ramp
W.46	Frances Rd./ Albert Ave	N/E	Residential	None		No Curb Ramp
W.60	Rancho Ct/ Ash Ave	N/E	Residential	Flared sides	33'	**Ramp Slope:** 5.7% **Flares:** 6.1/9.8% **Landing:** 0.1% **Truncated Domes:** Yes **Transition:** 5.0% **Lip on AC/Concrete:** No
W.63	Central Dr/ Ash Ave	N/W	Residential	Flared sides	33'	**Ramp Slope:** 6.2% **Flares:** 6.2/9.7% **Landing:** 1.1% **Truncated Domes:** Yes **Transition:** 4.9% **Lip on AC/Concrete:** Yes
W.64	Central Dr/ Ash Ave	N/E	Residential	Flared sides	33'	**Ramp Slope:** 8.3% **Flares:** 6.7%/8.4% **Landing:** None **Truncated Domes:** No **Transition:** 1.7% **Lip on AC/Concrete:** No
W.65	David Rd/ Ash Ave	S/W	Residential	Flared sides	33'	**Ramp Slope:** 5.4% **Flares:** 6.3/9.4% **Landing:** 0.3% **Truncated Domes:** Yes **Transition:** 5.8% **Lip on AC/Concrete:** Yes
W.66	David Rd/ Edward Ave	N/W	Residential	Flared sides	33'	**Ramp Slope:** 6.6% **Flares:** 7.2/9.7% **Landing:** 0.6% **Truncated Domes:** Yes **Transition:** 7.3% **Lip on AC/Concrete:** No
W.67	David Rd/ Edward Ave	S/W	Residential	Flared sides	33'	**Ramp Slope:** 5.2% **Flares:** 8.6/6.7% **Landing:** 0.4% **Truncated Domes:** Yes **Transition:** 7.6% **Lip on AC/Concrete:** No

Orosi

Map X

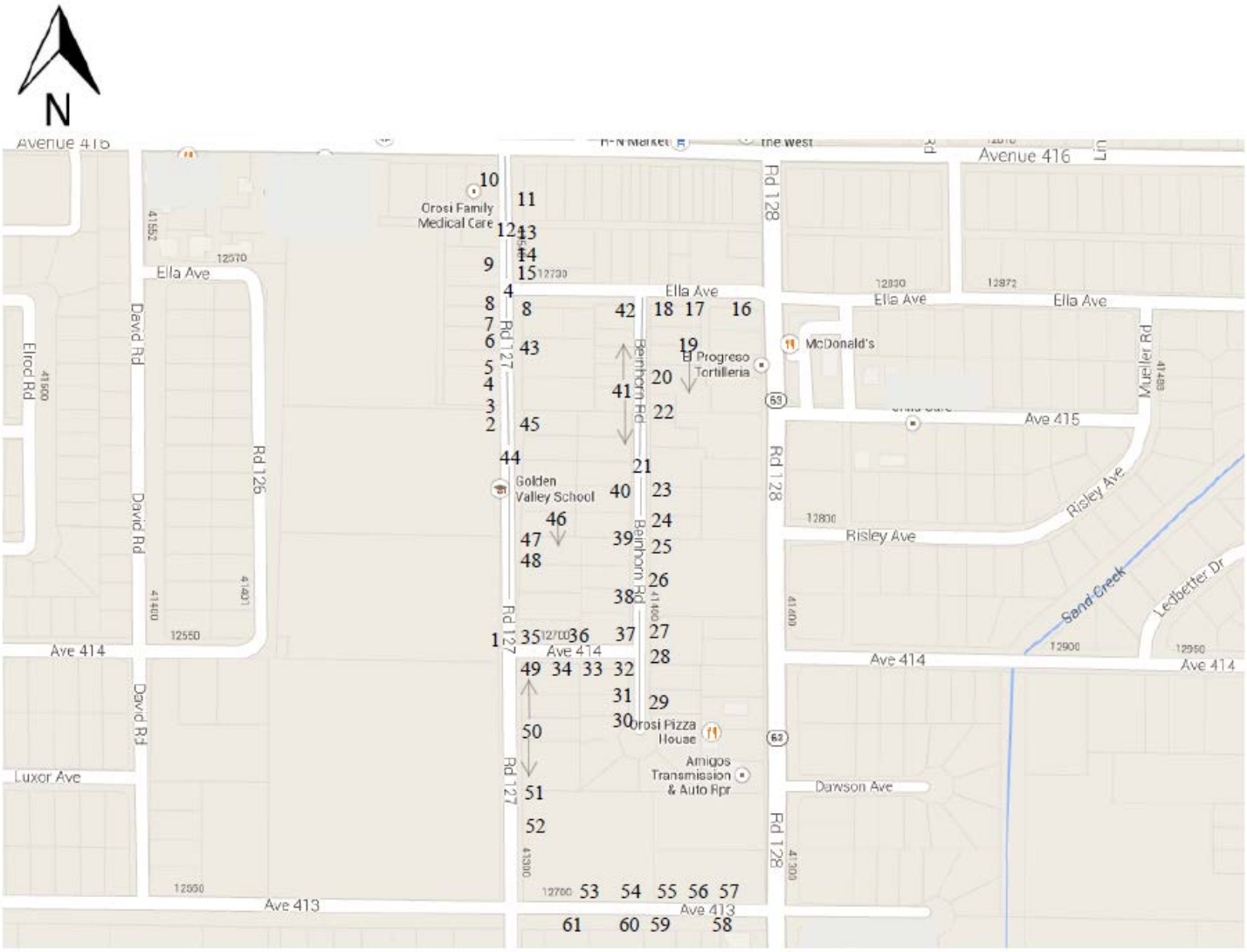
N
Avenue 416
Ella Ave
Ave 415
Ave 414
Ave 413
Rd 126
Rd 127
Rd 128
David Rd
Elrod Rd
Benhorn Rd
Mueller Rd
Risley Ave
Sand Creek
Ledbetter Dr
Luxor Ave
Dawson Ave
Orosi Family Medical Care
Golden Valley School
El Progreso Tortilleria
McDonald's
Orosi Pizza House
Amigos Transmission & Auto Rpr

Last Updated:	08/07/2013
Community:	Orosi
Map:	X

Path of Travel:

Feature No.	Location	Direction	Type of Area	Feature	Length	Comment
X.2	Rd. 127	N. of Ave. 414 S. of Ave. 416 W. Side of Road	School Zone	Gap	152'	Single property along school
X.3	Rd. 127	N. of Ave. 414 S. of Ave. 416 W. Side of Road	School Zone	Broken Sidewalk	4'	(Poor condition) Trip hazard
X.4	Rd. 127	N. of Ave. 414 S. of Ave. 416 W. Side of Road	School Zone	Driveway	7 at 15'	Driveway exceeds max Cross Slope
X.5	Rd. 127	N. of Ave. 414 S. of Ave. 416 W. Side of Road	School Zone	Obstruction	3'	Ramp on Sidewalk creates a change in cross slope
X.6	Rd. 127	N. of Ave. 414 S. of Ave. 416 W. Side of Road	School Zone	Offset	1"	Water drain Trip hazard
X.7	Rd. 127	N. of Ave. 414 S. of Ave. 416 W. Side of Road	School Zone	Obstruction	4 at 2.8'	Power poles
X.9	Rd. 127	N. of Ave. 414 S. of Ave. 416 W. Side of Road	School Zone	Gap	50'	Single property along school
X.10	Rd. 127	N. of Ave. 414 S. of Ave. 416 W. Side of Road	School Zone	Gap	42'	Single property along school up to Ave. 416
X.11	Rd. 127	N. of Ave. 414 S. of Ave. 416 E. Side of Road	School Zone	Offset	2"	Uplifted slab Trip hazard
X.12	Rd. 127	N. of Ave. 414 S. of Ave. 416 E. Side of Road	School Zone	Driveway	4 at 15'	Driveway exceeds max Cross Slope
X.13	Rd. 127	N. of Ave. 414 S. of Ave. 416 E. Side of Road	School Zone	Cross Slope	62'	3.1-3.5%
X.14	Rd. 127	N. of Ave. 414 S. of Ave. 416 E. Side of Road	School Zone	Gap	37'	Single property to corner
X.16	Ella Ave.	E. of Beinhorn Rd. W. of Rd. 128 S. Side of Road	Residential	Gap	146'	Single property

Path of Travel:

Feature No.	Location	Direction	Type of Area	Feature	Length	Comment
X.17	Ella Ave.	E. of Beinhorn Rd. W. of Rd. 128 S. Side of Road	Residential	Cross Slope	22'	2.4-3.6%
X.19	Beinhorn Rd.	N. of Ave. 414 S. of Ella Ave. E. Side of Road	Residential	Cross Slope	285'	2.5-5.4%
X.20	Beinhorn Rd.	N. of Ave. 414 S. of Ella Ave. E. Side of Road	Residential	Gap	52'	Single property
X.21	Beinhorn Rd.	N. of Ave. 414 S. of Ella Ave. E. Side of Road	Residential	Driveway	19 at 18'	Driveway exceeds max Cross Slope
X.22	Beinhorn Rd.	N. of Ave. 414 S. of Ella Ave. E. Side of Road	Residential	Gap	4'	Single property
X.23	Beinhorn Rd.	N. of Ave. 414 S. of Ella Ave. E. Side of Road	Residential	Broken Sidewalk	4'	(Extremely poor) Trip hazard
X.24	Beinhorn Rd.	N. of Ave. 414 S. of Ella Ave. E. Side of Road	Residential	Offset	1.5"	Tripping hazard
X.25	Beinhorn Rd.	N. of Ave. 414 S. of Ella Ave. E. Side of Road	Residential	Gap	207'	Multiple properties
X.27	Beinhorn Rd.	N. of Ave. 414 S. of Ella Ave. E. Side of Road	Residential	Offset	1/2"	Tripping hazard
X.29	Beinhorn Rd.	N. of Ave. 414 S. of Ella Ave. E. Side of Road	Residential	Obstruction	2 at 2.8'	Mail boxes
X.30	Beinhorn Rd.	N. of Ave. 414 S. of Ella Ave. W. Side of Road	Residential	Offset	1/4"	Tripping hazard
X.31	Beinhorn Rd.	S. of Ave. 414 W. Side of Road	Residential	Cross Slope	40'	2.5-3.3%

Path of Travel:

Feature No.	Location	Direction	Type of Area	Feature	Length	Comment
X.33	Ave. 414	E. of Beinhorn Rd. W. of Rd. 127 S. Side of Road	Residential	Offset	1/2"	Tripping hazard
X.34	Ave. 414	E. of Beinhorn Rd. W. of Rd. 127 S. Side of Road	Residential	Gap	140'	Single property
X.36	Ave. 414	E. of Beinhorn Rd. W. of Rd. 127 N. side of road	Residential	Driveway	3 at 28'	Driveway exceeds max Cross Slope
X.38	Beinhorn Rd.	N. of Ave. 414 S. of Ella Ave. W. Side of Road	Residential	Obstruction	2.5'	Power pole
X.39	Beinhorn Rd.	N. of Ave. 414 S. of Ella Ave. W. Side of Road	Residential	Cross Slope	192'	2.5-4.4%
X.40	Beinhorn Rd.	N. of Ave. 414 S. of Ella Ave. W. Side of Road	Residential	Gap	72'	Single property
X.41	Beinhorn Rd.	N. of Ave. 414 S. of Ella Ave. W. Side of Road	Residential	Gap	234'	Multiple properties
X.43	Rd. 127	N. of Ave. 414 S. of Ella Ave. E. Side of Road	School Zone	Gap	300'	Multiple properties
X.44	Rd. 127	N. of Ave. 414 S. of Ella Ave. E. Side of Road	School Zone	Driveway	8 at 18'	Driveway exceeds max Cross Slope
X.45	Rd. 127	N. of Ave. 414 S. of Ella Ave. E. Side of Road	School Zone	Offset	1"	Tripping hazard
X.46	Rd. 127	N. of Ave. 414 S. of Ella Ave. E. Side of Road	School Zone	Cross Slope	99'	2.8-4.2%

Path of Travel:

Feature No.	Location	Direction	Type of Area	Feature	Length	Comment
X.47	Rd. 127	N. of Ave. 414 S. of Ella Ave. E. Side of Road	School Zone	Gap	285'	Multiple properties
X.48	Rd. 127	N. of Ave. 414 S. of Ella Ave. E. Side of Road	School Zone	Offset	1.5"	Tripping hazard
X.49	Rd. 127	N. of Ave. 414 S. of Ella Ave. E. Side of Road	School Zone	Cross Slope	44'	4.0-4.7%
X.50	Rd. 127	N. of Ave. 413 S. of Ave. 414 E. Side of Road	School Zone	Gap	307'	Multiple properties
X.53	Ave. 413	E. of Rd. 127 W. of Rd. 128 North side of road	Residential	Obstruction	200'	Sidewalk at 3' width
X.56	Ave. 413	E. of Rd. 127 W. of Rd. 128 N. side of road	Residential	Driveway	2 at 28'	Driveway exceeds max Cross Slope
X.57	Ave. 413	E. of Rd. 127 W. of Rd. 128 N. side of road	Residential	Cross Slope	167'	2.8-3.5%
X.58	Ave. 413	E. of Rd. 127 W. of Rd. 128 S. Side of Road	Residential	Gap	136'	Multiple properties
X.59	Ave. 413	E. of Rd. 127 W. of Rd. 128 S. Side of Road	Residential	Cross Slope	20'	5.5-6.6%
X.60	Ave. 413	E. of Rd. 127 W. of Rd. 128 S. Side of Road	Residential	Gap	80'	Single property
X.61	Ave. 413	E. of Rd. 127 W. of Rd. 128 S. Side of Road	Residential	Gap	320'	Multiple properties

Curb Ramps:

Feature No.	Location	Direction	Type of Area	Type	Length	Comment
X.8	Rd. 127/ Ella Ave.	S/W	School Zone	None		No Curb Ramp
X.15	Rd. 127/ Ella Ave.	N/E	School Zone	None		No Curb Ramp
X.18	Beinhorn Rd./ Ella Ave.	S/E	Residential	Flared sides	32'	**Ramp Slope:** 12.6% **Landing:** None **Truncated Domes:** No
X.26	Beinhorn Rd./ Ave. 414	N/E	Residential	Flared sides	32'	**Ramp Slope:** 6.7% **Landing:** None **Truncated Domes:** No
X.28	Beinhorn Rd./ Ave. 414	S/E	Residential	Flared sides	32'	**Ramp Slope:** 13.2% **Landing:** None **Truncated Domes:** No
X.32	Beinhorn Rd./ Ave. 414	S/W	Residential	Flared sides	32'	**Ramp Slope:** 11.5% **Landing:** None **Truncated Domes:** No
X.35	Rd 127/ Ave 414	N/E	Residential	None		No Curb Ramp
X.36	Beinhorn Rd./ Ave. 414	N/W	Residential	None		No Curb Ramp
X.42	Beinhorn Rd./ Ella Ave	S/W	Residential	None		No Curb Ramp
X.49	Rd. 127/ Ave. 414	S/E	Residential	None		No Curb Ramp
X.51	Rd. 127/ Sequoia View Apt.	N/E	School Zone	Flared sides	30'	**Ramp Slope:** 8.5% **Flares:** 7.7%/8.9% **Landing:** None **Truncated Domes:** No **Transition:** 0% **Lip on AC/Concrete:** No **Grooved Border:** Yes
X.52	Rd. 127/ Sequoia View Apt.	S/E	School Zone	Flared sides	30'	**Ramp Slope:** 7.1% **Flares:** 8.2%/4.3% **Landing:** None **Truncated Domes:** No **Transition:** 2.4%% **Lip on AC/Concrete:** Yes **Grooved Border:** Yes
X.54	Ave. 413/ Sequoia View Apt.	N/W	Residential	Flared sides	30'	**Ramp Slope:** 11.5% **Landing:** None **Truncated Domes:** No
X.55	Ave. 413/ Sequoia View Apt.	N/E	Residential	Flared sides	30'	**Ramp Slope:** 10.0% **Landing:** None **Truncated Domes:** No

Orosi

Map Y

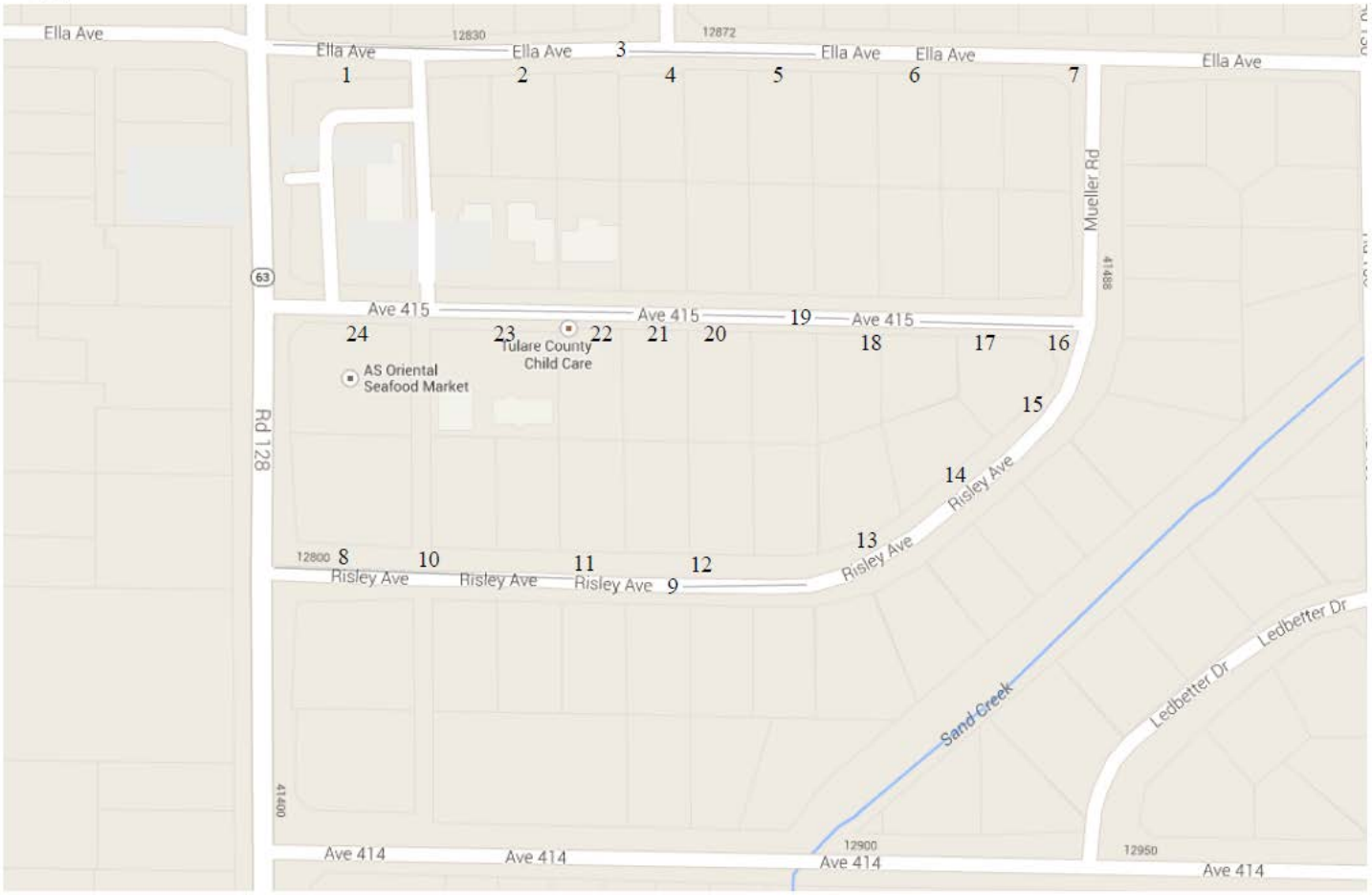
N
Ella Ave
12830
Ella Ave
12872
Ella Ave
Ella Ave
Ella Ave
Ella Ave
1
2
3
4
5
6
7
Mueller Rd
41488
63
Ave 415
Ave 415
Ave 415
24
23
22
21
20
19
18
17
16
Tulare County
Child Care
AS Oriental
Seafood Market
15
14
Risley Ave
13
Risley Ave
12800
8
Risley Ave
10
Risley Ave
11
Risley Ave
9
12
Rd 128
Sand Creek
Ledbetter Dr
Ledbetter Dr
41400
Ave 414
Ave 414
12900
Ave 414
12950
Ave 414

Last Updated: 08/07/2013
Community: Orosi
Map: Y

Path of Travel:

Feature No.	Location	Direction	Type of Area	Feature	Length	Comment
Y.1	Ella Ave.	E. of Rd. 128 W. of Mueller Rd. S. Side of Road	Residential	Cross slope	30'	2.7-3.8%
Y.2	Ella Ave.	E. of Rd. 128 W. of Mueller Rd. S. Side of Road	Residential	Gap	250'	Multiple properties
Y.3	Ella Ave.	E. of Rd. 128 W. of Mueller Rd. Both Sides of Road	Residential	Driveway	4 at 22'	Driveways exceed max cross slope
Y.4	Ella Ave.	E. of Rd. 128 W. of Mueller Rd. S. Side of Road	Residential	Obstruction	2.6'	Power pole
Y.5	Ella Ave.	E. of Rd. 128 W. of Mueller Rd. S. Side of Road	Residential	Gap	4'	Single property
Y.6	Ella Ave.	E. of Rd. 128 W. of Mueller Rd. S. Side of Road	Residential	Gap	300'	Multiple properties
Y.8	Risley Ave.	E. of Rd. 128 W. of Rd. 130 N. Side of Road	Residential	Gap	200'	Multiple properties
Y.9	Risley Ave.	E. of Rd. 128 W. of Rd. 130 Both Sides of Road	Residential	Driveway	7 at 22'	Driveways exceed max cross slope
Y.10	Risley Ave.	E. of Rd. 128 W. of Rd. 130 N. Side of Road	Residential	Obstruction	4 at 2.6'	Mail boxes
Y.11	Risley Ave.	E. of Rd. 128 W. of Rd. 130 N. Side of Road	Residential	Gap	34'	Single property
Y.12	Risley Ave.	E. of Rd. 128 W. of Rd. 130 N. Side of Road	Residential	Broken Sidewalk	57'	(Poor condition) Trip hazard
Y.13	Risley Ave.	E. of Rd. 128 W. of Rd. 130 N. Side of Road	Residential	Gap	160'	Multiple properties

Path of Travel:

Feature No.	Location	Direction	Type of Area	Feature	Length	Comment
Y.14	Risley Ave.	E. of Rd. 128 W. of Rd. 130 N. Side of Road	Residential	Obstruction	3.6'	Sidewalk width at only 3.6' for a length of 55'
Y.15	Risley Ave.	E. of Rd. 128 W. of Rd. 130 N. Side of Road	Residential	Gap	140'	Multiple properties
Y.17	Ave. 415	E. of Rd. 128 W. of Rd. 130 S. Side of Road	Residential	Gap	113'	Single property
Y.18	Ave. 415	E. of Rd. 128 W. of Rd. 130 S. Side of Road	Residential	Obstruction	2.3'	Mail boxes
Y.19	Ave. 415	E. of Rd. 128 W. of Rd. 130 S. Side of Road	Residential	Driveway	4 at 22'	Driveways exceed max cross slope
Y.20	Ave. 415	E. of Rd. 128 W. of Rd. 130 S. Side of Road	Residential	Cross slope	41'	3.1-3.5%
Y.21	Ave. 415	E. of Rd. 128 W. of Rd. 130 S. Side of Road	Residential	Gap	70'	Single property
Y.22	Ave. 415	E. of Rd. 128 W. of Rd. 130 S. Side of Road	Residential	Broken Sidewalk	2'	(Poor condition) Trip hazard
Y.23	Ave. 415	E. of Rd. 128 W. of Rd. 130 S. Side of Road	Residential	Gap	82'	Single property
Y.24	Ave. 415	E. of Rd. 128 W. of Rd. 130 S. Side of Road	Residential	Gap	200'	Multiple properties

Curb Ramps:

Feature No.	Location	Direction	Type of Area	Type	Length	Comment
Y.7	Mueller Rd./ Ella Ave.	S/W	Residential	None		No curb ramp
Y.16	Risley Ave./ Ave. 415	S/W	Residential	None		No curb ramp

Orosi

Map Z

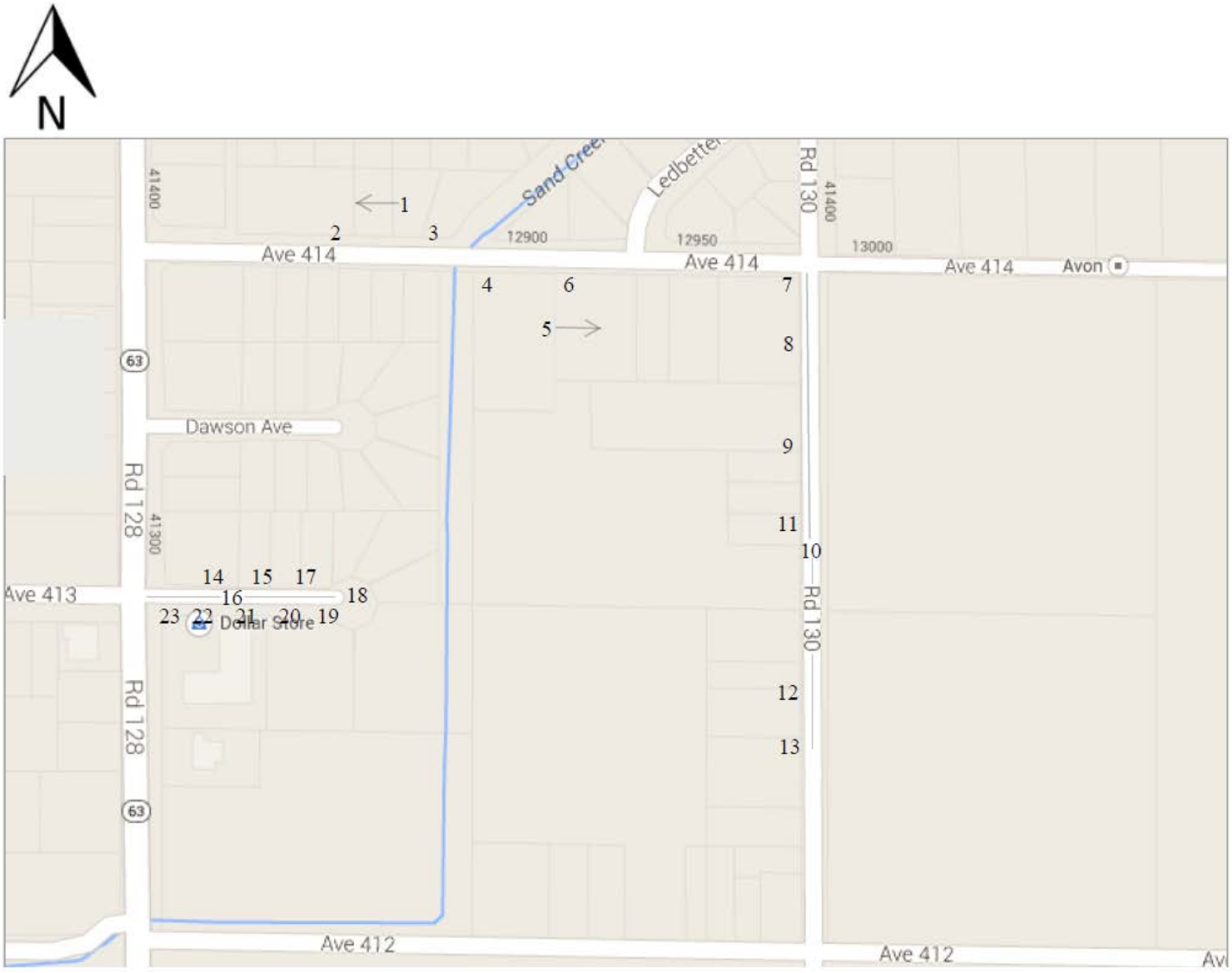
N
Sand Creek
Ledbetter
Rd 130
41400
Ave 414
12900
12950
13000
Avon
1
2
3
4
5
6
7
8
9
10
11
12
13
63
Dawson Ave
Rd 128
41300
Ave 413
14
15
16
17
18
19
20
21
22
23
Dollar Store
Ave 412

Last Updated: 08/07/2013
Community: Orosi
Map: Z

Path of Travel:

Feature No.	Location	Direction	Type of Area	Feature	Length	Comment
Z.1	Ave. 414	E. of Rd. 128 W. of Rd. 130 N. Side of Road	Residential	Driveway	2 at 33' 2 at 20'	Driveways exceed max cross slope
Z.2	Ave. 414	E. of Rd. 128 W. of Rd. 130 N. Side of Road	Residential	Cross slope	100'	2.4-5.3%
Z.3	Ave. 414	E. of Rd. 128 W. of Rd. 130 N. Side of Road	Residential	End of sidewalk	-	No transition with no further access
Z.4	Ave. 414	E. of Rd. 128 W. of Rd. 130 S. Side of Road	Residential	End of sidewalk	-	No transition with no further access
Z.5	Ave. 414	E. of Rd. 128 W. of Rd. 130 S. Side of Road	Residential	Cross slope	285'	2.2-4.2%
Z.6	Ave. 414	E. of Rd. 128 W. of Rd. 130 S. Side of Road	Residential	Driveway	6 at 18'	Driveways exceed max cross slope
Z.8	Rd. 130	N. of Ave. 412 S. of Ave. 414 W. Side of Road	Residential	Cross slope	168'	2.8-4.5%
Z.9	Rd. 130	N. of Ave. 412 S. of Ave. 414 W. Side of Road	Residential	Gap	130'	Single property
Z.10	Rd. 130	N. of Ave. 412 S. of Ave. 414 W. Side of Road	Residential	Driveway	9 at 18'	Driveways exceed max cross slope
Z.11	Rd. 130	N. of Ave. 412 S. of Ave. 414 W. Side of Road	Residential	Obstruction	2 at 2.5'	Mail boxes
Z.12	Rd. 130	N. of Ave. 412 S. of Ave. 414 W. Side of Road	Residential	Offset	1"	Sunken drain Tripping hazard
Z.13	Rd. 130	N. of Ave. 412 S. of Ave. 414 W. Side of Road	Residential	End of sidewalk	-	No transition with no further access

Path of Travel:

Feature No.	Location	Direction	Type of Area	Feature	Length	Comment
Z.14	Ave. 413	E. of Rd. 128 W. of Rd. 130 N. Side of Road	Residential	Gap	190'	Multiple properties
Z.15	Ave. 413	E. of Rd. 128 W. of Rd. 130 N. Side of Road	Residential	Cross slope	60'	3.1-3.5%
Z.16	Ave. 413	E. of Rd. 128 W. of Rd. 130 N. Side of Road	Residential	Driveway	4 at 18'	Driveways exceed max cross slope
Z.17	Ave. 413	E. of Rd. 128 W. of Rd. 130 N. Side of Road	Residential	Gap	170'	Multiple properties
Z.18	Ave. 413	E. of Rd. 128 W. of Rd. 130 N. Side of Road	Residential	Cross slope	28'	2.7-3.6%
Z.19	Ave. 413	E. of Rd. 128 W. of Rd. 130 S. Side of Road	Residential	Driveway	25'	Driveways exceed max cross slope
Z.20	Ave. 413	E. of Rd. 128 W. of Rd. 130 S. Side of Road	Residential	Driveway	20'	Driveways exceed max cross slope
Z.21	Ave. 413	E. of Rd. 128 W. of Rd. 130 S. Side of Road	Residential	Broken sidewalk	25'	(Poor condition) Tripping hazard
Z.22	Ave. 413	E. of Rd. 128 W. of Rd. 130 S. Side of Road	Residential	Cross slope	33'	3.3-4.2%
Z.23	Ave. 413	E. of Rd. 128 W. of Rd. 130 S. Side of Road	Residential	Driveway	35'	Driveways exceed max cross slope

Curb Ramps:

Feature No.	Location	Direction	Type of Area	Type	Length	Comment
Z.7	Ave. 414/ Rd. 130	S/W	Residential	Flared sides	33'	**Ramp Slope:** 9.5% **Landing:** None **Truncated Domes:** No

Patterson Tract

Overview Map

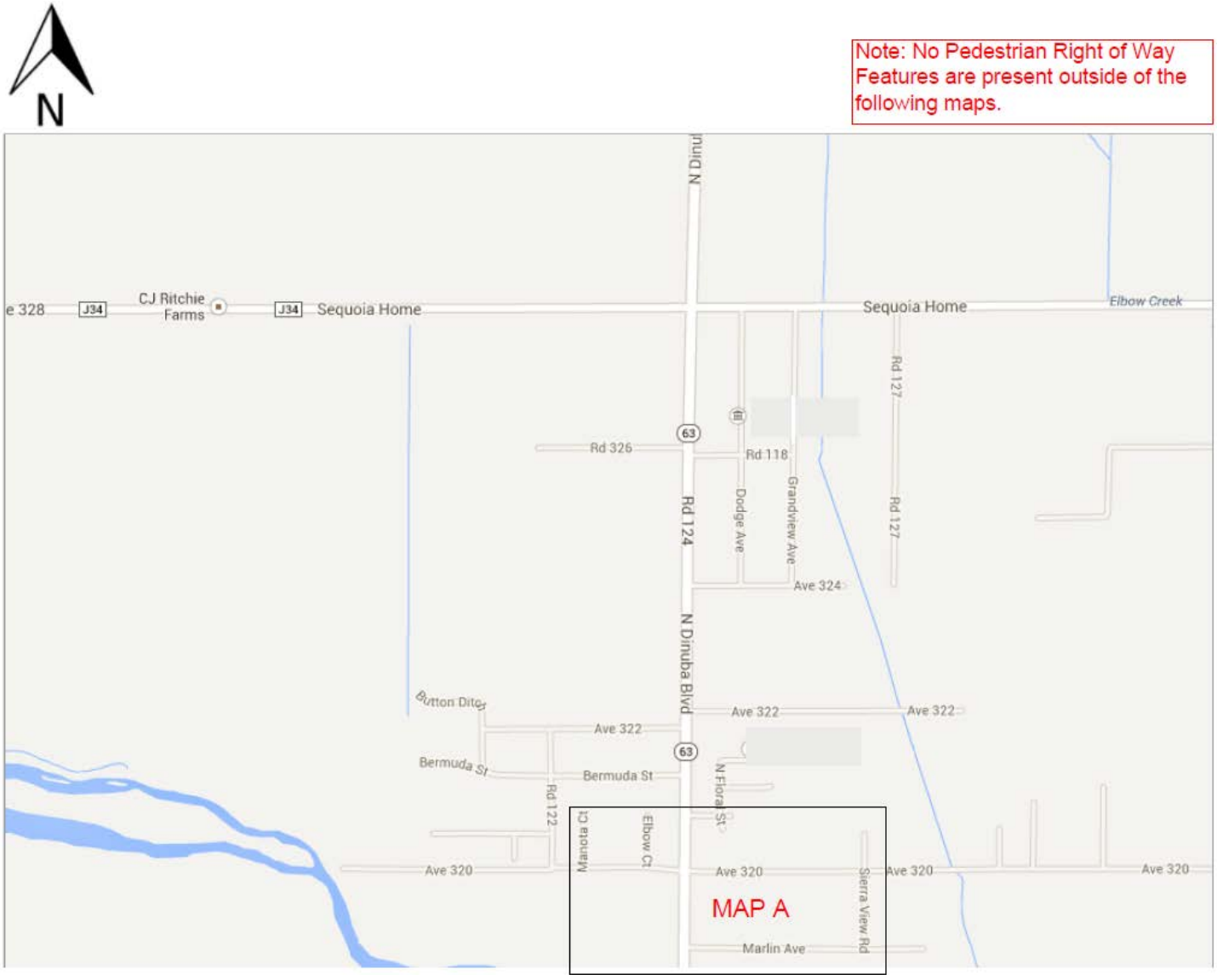

Patterson Tract

Map A

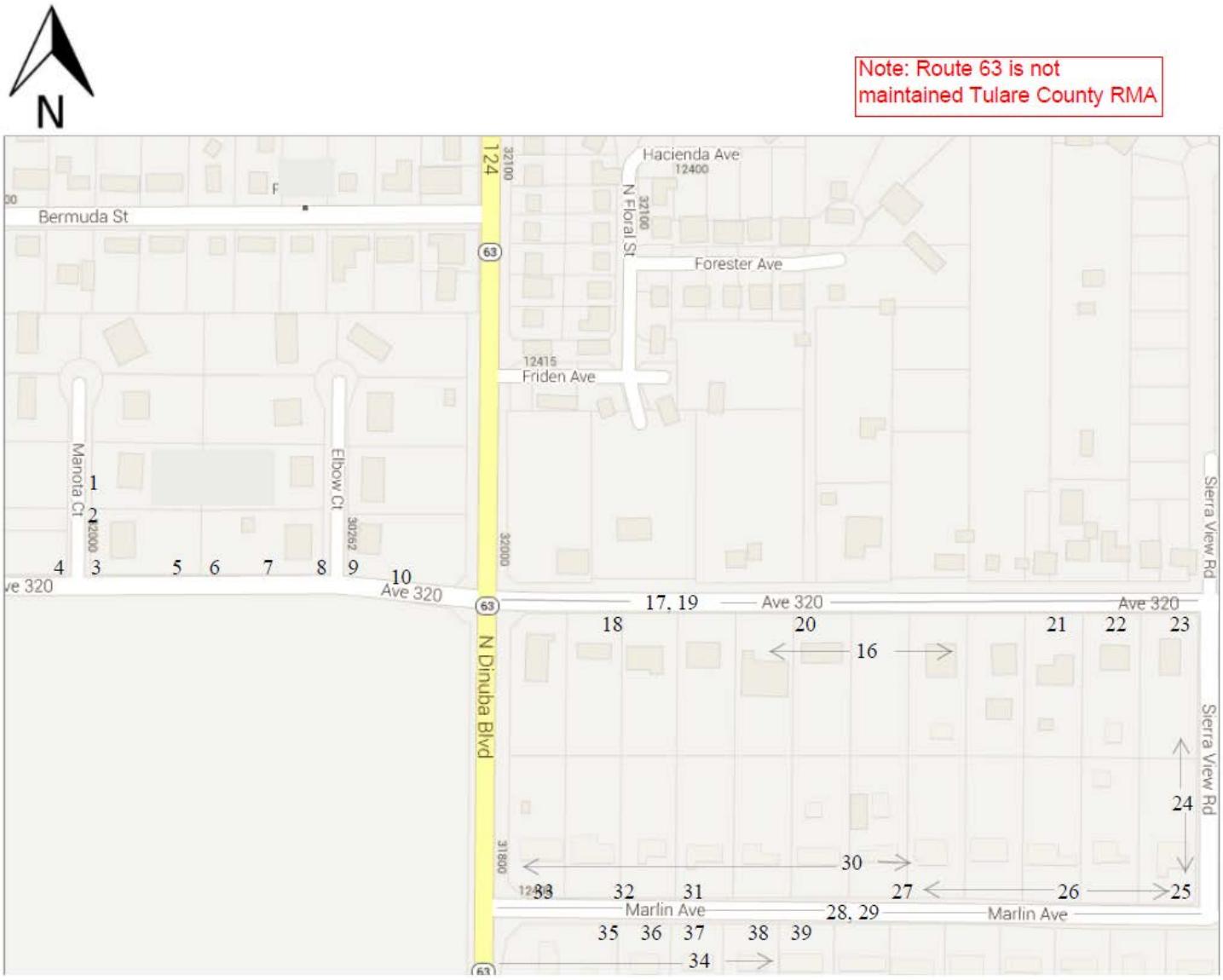

Last Updated: 07/17/2013
Community: Patterson Tract
Map: A

Path of Travel:

Feature No.	Location	Direction	Type of Area	Feature	Length	Comment
A.1	Manota Ct.	N. Ave 320 E. Side of Road	Residential	Driveway	23'	Driveways exceed max cross slope, no transition beyond sidewalk
A.2	Manota Ct.	N. Ave 320 E. side of road	Residential	Cross Slope	34'	3.30%
A.5	Ave 320	E. of Manota Dr. W. of Elbow Ct. N. Side of Road	Residential	Cross Slope	184'	2.2%-3.5%
A.6	Ave 320	E. of Manota Dr. W. of Elbow Ct. N. Side of Road	Residential	Driveway	2 at 22'	Driveways exceed max cross slope, no proper transition to landing
A.7	Ave 320	E. of Manota Dr. W. of Elbow Ct. N. Side of Road	Residential	Cross Slope	30'	2.80%
A.10	Ave 320	E. of Elbow Ct. W. of Rd. 124 N. Side of Road	Residential	Cross Slope	214'	3.5%-2.6%
A.16	Ave 320	East of Rd. 124 S. Side of Road	Residential	Cross Slope	141' total	3.0%-3.6%
A.17	Ave 320	East of Rd. 124 Both Sides of Road	Residential	Driveway	9 at 22'	Driveways exceed max cross slope.
A.18	Ave 320	E. of Rd. 124 S. Side of Road	Residential	Obstruction	2 at 2.2'	Clear width of sidewalk reduced to 2.2' due to mailboxes
A.19	Ave 320	E. of Rd. 124 Both Sides of Road	Residential	Driveway	6 at 26'	Driveways exceed max cross slope.

Path of Travel:

Feature No.	Location	Direction	Type of Area	Feature	Length	Comment
A.20	Ave 320	East of Rd. 124 W. of Sierra View Blvd. N. side of road	Residential	Offset	1.5"	1.5" Vertical offset
A.21	Ave 320	East of Rd. 124 W. of Sierra View Blvd. N. side of road	Residential	Obstruction	2.5'	mailbox
A.22	Ave 320	East of Rd. 124 W. of Sierra View Blvd. N. side of road	Residential	Driveway	2 at 16'	Driveways exceed max cross slope.
A.24	Sierra View Rd.	S. of Ave 320 N. of Marlin W. Side of Road	Residential	Gap in Sidewalk	525'	Gap in sidewalk over multiple property to end of street
A.26	Marlin Ave.	E. of Rd 124 W of Sierra Vista N. side of road	Residential	Gap in Sidewalk	680'	Gap in sidewalk over multiple property to end of street
A.27	Marlin Ave	E. of Rd 124 W. of Sierra Vista N. Side of Road	Residential	Obstruction		Clear width of sidewalk reduced to 2.2' due to mailbox
A.28	Marlin Ave.	E. of Rd 124 W. of Sierra Vista Both Sides of Road	Residential	Driveway	6 at 22'	Driveways exceed max cross slope.
A.29	Marlin Ave.	E. of Rd 124 W. of Sierra Vista Both Sides of Road	Residential	Driveway	10 at 34'	Driveways exceed max cross slope.
A.30	Marlin Ave.	E. of Rd 124 W. of Sierra Vista N. Side of Road	Residential	Cross Slope	228' total	2.4% - 7.0%
A.31	Marlin Ave.	E. of Rd 124 W. of Sierra Vista N. Side of Road	Residential	Offset	2"	Tripping hazard

Path of Travel:

Feature No.	Location	Direction	Type of Area	Feature	Length	Comment
A.32	Marlin Ave	E. of Rd 124 W of Sierra Vista N. Side of Road	Residential	Gap in Sidewalk	290'	Gap in sidewalk over multiple properties
A.33	Marlin Ave	E. of Rd 124 W of Sierra Vista N. Side of Road	Residential	Gap in Sidewalk	91'	Gap in sidewalk over one property to end of street
A.34	Marlin Ave.	E. of Rd 124 W. of Sierra Vista S. Side of Road	Residential	Cross Slope	372' total	3.0% -9.3%
A.35	Marlin Ave	E. of Rd 124 W of Sierra Vista S. Side of Road	Residential	Driveway	40'	Driveways exceed max cross slope.
A.36	Marlin Ave	E. of Rd 124 W of Sierra Vista S. Side of Road	Residential	Gap in Sidewalk	145'	Gap in sidewalk over one property
A.37	Marlin Ave	E. of Rd 124 W. of Sierra Vista S. Side of Road	Residential	Obstruction	2.2'	Mailbox
A.38	Marlin Ave	E. of Rd 124 W. of Sierra Vista S. Side of Road	Residential	Obstruction	2'	Mailbox
A.39	Marlin Ave	E. of Rd 124 W of Sierra Vista S. Side of Road	Residential	Driveway	2 at 36'	Driveways exceed max cross slope.

Curb Ramps:

Feature No.	Location	Direction	Type of Area	Type	Length	Comment
A.3	Ave 320/Manota Dr.	N/E	Residential	Flare Sides	18'	**Ramp Slope:** 9.3% **Landing:** None **Truncated Domes:** None
A.4	Ave 320/Manota Dr.	N/W	Residential	Flare Sides	18'	**Ramp Slope:** 9.6% **Landing:** None **Truncated Domes:** None
A.8	Ave 320/Elbow Ct.	N/W	Residential	Flare Sides	32'	**Ramp Slope:** 9.6% **Landing:** None **Truncated Domes:** None
A.9	Ave 320/Elbow Ct.	N/E	Residential	Flare Sides	32'	**Ramp Slope:** 8.3% **Flares:** 8.1/5.6% **Landing:** None **Truncated Domes:** None **Transition:** 7.6% **Lip on AC/Concrete:** No **Grooved Border:** Yes
A.23	Ave 320/ Sierra View Rd.	S/W	Residential	Flare Sides	32'	**Ramp Slope:** 7.0% **Flares:** 8.5/5.5% **Landing:** None **Truncated Domes:** None **Transition:** 9.1% **Lip on AC/Concrete:** Yes **Grooved Border:** Yes
A.50	Sierra View Rd/ Marlin Ave	N/W	Residential	None		No Curb Ramp

Pixley

Overview Map

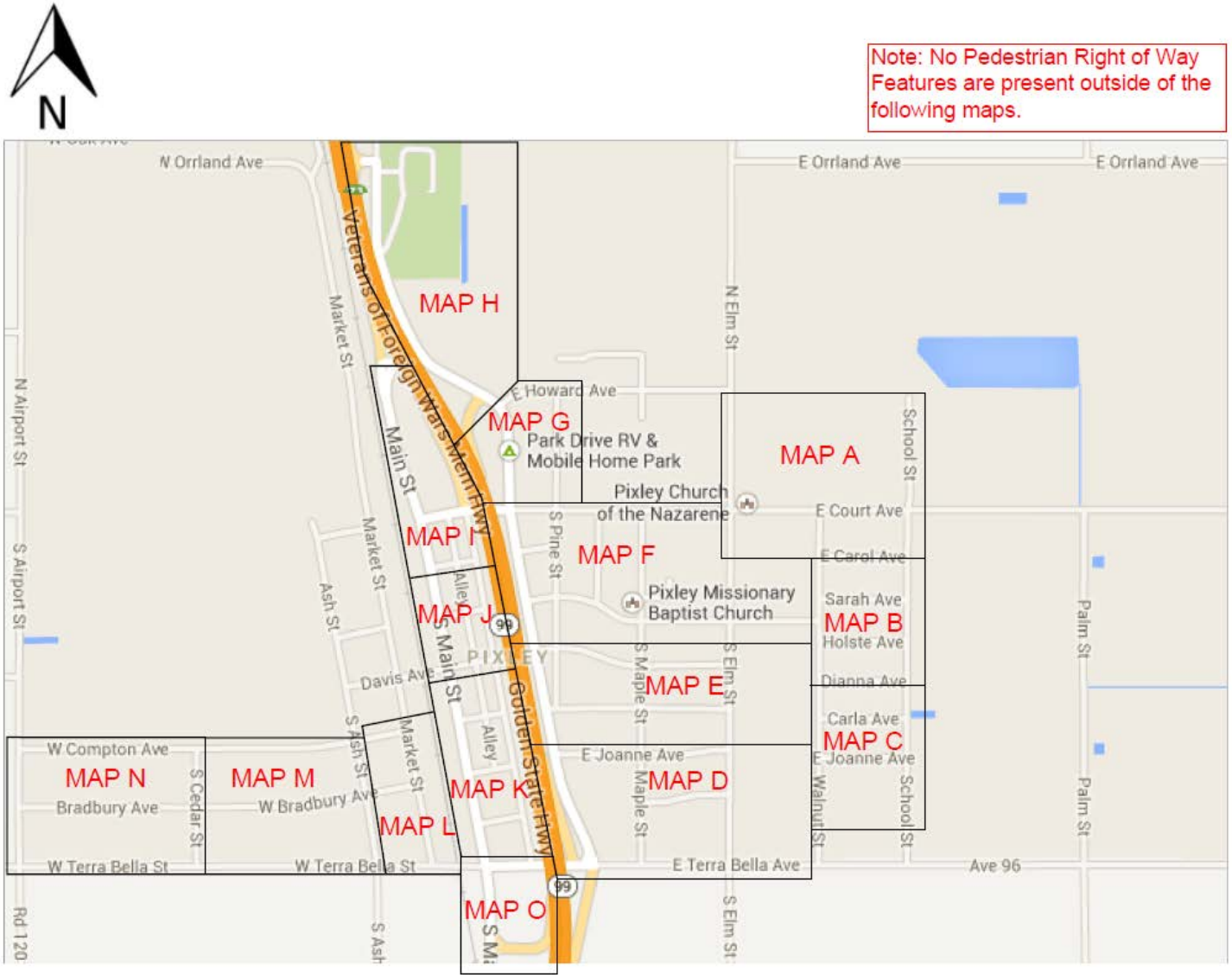

Pixley

Map A

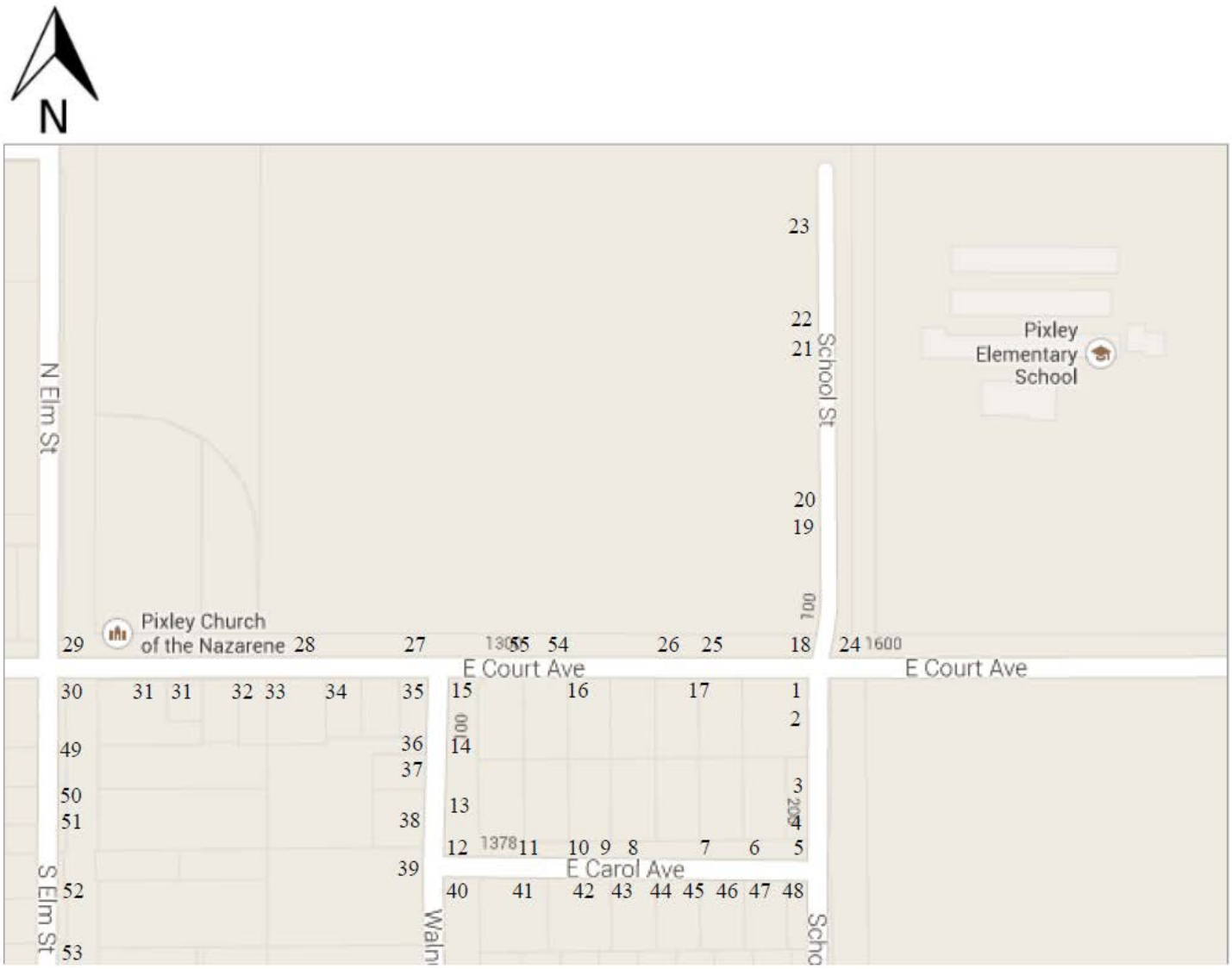
N
N Elm St
S Elm St
School St
Pixley Church of the Nazarene
Pixley Elementary School
E Court Ave
E Court Ave
E Carol Ave
1600
1378

Last Updated:	08/08/2013
Community:	Pixley
Map:	A

Path of Travel:

Feature No.	Location	Direction	Type of Area	Feature	Length	Comment
A.2	S. School St.	N. of Carol Ave. S. of E Court Ave W. Side of Road	School Zone	Cross slope	40'	2.6-3.4%
A.3	S. School St.	N. of Carol Ave. S. of E Court Ave W. Side of Road	School Zone	Offset	1/2"	Tripping hazard
A.4	S. School St.	N. of Carol Ave. S. of E Court Ave W. Side of Road	School Zone	Broken Sidewalk	8'	(Poor condoition) Tripping hazard
A.6	E. Carol Ave.	E. of Walnut St. W. of School St. N. Side of Road	School Zone	Cross slope	75'	3.0-4.5%
A.7	E. Carol Ave.	E. of Walnut St. W. of School St. N. Side of Road	School Zone	Offset	1/2"	Tripping hazard
A.8	E. Carol Ave.	E. of Walnut St. W. of School St. N. Side of Road	School Zone	Offset	3/4"	Tripping hazard
A.9	E. Carol Ave.	E. of Walnut St. W. of School St. N. Side of Road	School Zone	Offset	1/2"	Tripping hazard
A.10	E. Carol Ave.	E. of Walnut St. W. of School St. N. Side of Road	School Zone	Cross slope	36'	2.3-4.4%
A.11	E. Carol Ave.	E. of Walnut St. W. of School St. N. Side of Road	School Zone	Broken Sidewalk	8'	(Poor condoition) Tripping hazard
A.13	Walnut St.	N. of E Carol Ave S. of Court Ave. E. Side of Road	School Zone	Offset	1/4"	Tripping hazard
A.14	Walnut St.	N. of E Carol Ave S. of Court Ave. E. Side of Road	School Zone	Cross slope	65'	2.8-3.2%

Path of Travel:

Feature No.	Location	Direction	Type of Area	Feature	Length	Comment
A.16	E. Court Ave	E. of Walnut St. W. of School St. S. Side of Road	School Zone	Broken Sidewalk	8'	(Poor condoition) Tripping hazard
A.17	E. Court Ave	E. of Walnut St. W. of School St. S. Side of Road	Residential	Offset	1/2"	Tripping hazard
A.23	S. School St.	N. of Court Ave. W. Side of Road	Residential	End of Sidewalk	-	No transition with no further access
A.28	E. Court Ave	E. of Elm St. W. of Walnut St. N. Side of Road	Residential	Driveway	17'	Driveway exceeds max cross slope
A.31	E. Court Ave	E. of Elm St. W. of Walnut St. S. Side of Road	Residential	Driveway	1 at 42' 1 at 15'	Driveway exceeds max cross slope
A.32	E. Court Ave	E. of Elm St. W. of Walnut St. S. Side of Road	Residential	Cross slope	45'	3.0-3.5%
A.33	E. Court Ave	E. of Elm St. W. of Walnut St. S. Side of Road	Residential	Gap	152'	Multiple properties
A.34	E. Court Ave	E. of Elm St. W. of Walnut St. S. Side of Road	Residential	Driveway	3 at 32'	Driveway exceeds max cross slope
A.36	Walnut St.	N. of Carol Ave. S. of E Court Ave. W. Side of Road	Residential	Cross slope	100'	2.9-3.5%
A.37	Walnut St.	N. of Carol Ave. S. of E Court Ave. W. Side of Road	Residential	Obstruction	73'	Overgrown vegetation
A.38	Walnut St.	N. of Carol Ave. S. of E Court Ave. W. Side of Road	Residential	Gap	5'	5' gap in sidewalk
A.39	Walnut St.	N. of Carol Ave. S. of E Court Ave. W. Side of Road	Residential	Offset	1/2"	Tripping hazard

Path of Travel:

Feature No.	Location	Direction	Type of Area	Feature	Length	Comment
A.41	E. Carol Ave.	E. of Walnut St. W. of School St. S. Side of Road	Residential	Cross slope	92'	2.2-4.1%
A.42	E. Carol Ave.	E. of Walnut St. W. of School St. S. Side of Road	Residential	Offset	1/4"	Tripping hazard
A.43	E. Carol Ave.	E. of Walnut St. W. of School St. S. Side of Road	Residential	Broken Sidewalk	8'	(Poor condoition) Tripping hazard
A.44	E. Carol Ave.	E. of Walnut St. W. of School St. S. Side of Road	Residential	Broken Sidewalk	8'	(Poor condoition) Tripping hazard
A.45	E. Carol Ave.	E. of Walnut St. W. of School St. S. Side of Road	Residential	Broken Sidewalk	8'	(Poor condoition) Tripping hazard
A.46	E. Carol Ave.	E. of Walnut St. W. of School St. S. Side of Road	Residential	Sidewalk	26'	3.2-3.5%
A.47	E. Carol Ave.	E. of Walnut St. W. of School St. S. Side of Road	Residential	Broken Sidewalk	20'	(Poor condoition) Tripping hazard
A.49	S. Elm St.	N. of Carol Ave. S. of E Court Ave E. Side of Road	Residential	Driveway	2 at 32'	Driveway exceeds max cross slope
A.50	S. Elm St.	N. of Carol Ave. S. of E Court Ave E. Side of Road	Residential	Gap	230'	Multiple properties
A.51	S. Elm St.	N. of Carol Ave. S. of E Court Ave E. Side of Road	Residential	Driveway	3 at 15'	Driveway exceeds max cross slope
A.52	S. Elm St.	N. of Carol Ave. S. of E Court Ave E. Side of Road	Residential	Sidewalk	2.5'	4 Mailboxes
A.53	S. Elm St.	N. of Carol Ave. S. of E Court Ave E. Side of Road	Residential	Gap	340'	Multiple properties up to Elsworth Ave.

Curb Ramps:

Feature No.	Location	Direction	Type of Area	Feature	Length	Comment
A.1	E. Court Ave./ School St.	S/W	School Zone	None		No Curb Ramp
A.5	School St./ E. Carol Ave	N/W	School Zone	None		No Curb Ramp
A.12	E. Carol Ave./ Walnut St.	N/E	Residential	None		No Curb Ramp
A.15	Walnut St./ E. Court Ave.	S/E	Residential	None		No Curb Ramp
A.18	E. Court Ave./ School St.	N/W	Residential	Flared Sides	32'	**Ramp Slope:** 6.2% **Flares:** 5.0/7.7% **Landing:** 1.7% **Truncated Domes:** Yes **Transition:** 6.6% **Lip on AC/Concrete:** No **Grooved Border:** Yes
A.19	School St./ Jr High Entrance	S/W	Residential	Flared Sides	32'	**Ramp Slope:** 7.0% **Flares:** 9.7/5.6% **Landing:** 2.7% **Truncated Domes:** Yes **Transition:** 2.3% **Lip on AC/Concrete:** No **Grooved Border:** Yes
A.20	School St./ Jr High Entrance	N/W	Residential	Flared Sides	32'	**Ramp Slope:** 7.2% **Flares:** 7.7/9.1% **Landing:** 1.0% **Truncated Domes:** Yes **Transition:** 1.5% **Lip on AC/Concrete:** No **Grooved Border:** Yes
A.21	School St./ Jr High Entrance	S/W	Residential	Flared Sides	32'	**Ramp Slope:** 7.9% **Flares:** 8.9/8.6% **Landing:** 2.0% **Truncated Domes:** Yes **Transition:** 1.6% **Lip on AC/Concrete:** No **Grooved Border:** Yes
A.22	School St./ Jr High Entrance	N/W	Residential	Flared Sides	32'	**Ramp Slope:** 8.2% **Flares:** 8.1/8.7% **Landing:** 2.6% **Truncated Domes:** Yes **Transition:** 2.4% **Lip on AC/Concrete:** No **Grooved Border:** Yes
A.24	E. Court Ave./ School St.	N/E	Residential	None		No curb ramp to cross walk by elementary school
A.25	E. Court Ave. E. School Entrance	N/E	School Zone	Dip Down	12'	**Ramp Slope:** 8.1% **Flares:** N/A **Landing:** 1.0% **Truncated Domes:** Yes **Transition:** 1.6% **Lip on AC/Concrete:** No **Grooved Border:** Yes

Curb Ramps:

Feature No.	Location	Direction	Type of Area	Feature	Length	Comment
A.26	E. Court Ave. E. School Entrance	N/W	School Zone	Dip Down	12'	**Ramp Slope:** 6.3% **Flares:** N/A **Landing:** 1.3% **Truncated Domes:** Yes **Transition:** 0.7% **Lip on AC/Concrete:** No **Grooved Border:** Yes
A.54	E. Court Ave. W. School Entrance	N/E	School Zone	Dip Down	12'	**Ramp Slope:** 5.2% **Flares:** N/A **Landing:** 2.0% **Truncated Domes:** Yes **Transition:** 1.4% **Lip on AC/Concrete:** No **Grooved Border:** Yes
A.55	E. Court Ave. W. School Entrance	N/W	School Zone	Dip Down	12'	**Ramp Slope:** 4.6% **Flares:** N/A **Landing:** 1.8% **Truncated Domes:** Yes **Transition:** 2.1% **Lip on AC/Concrete:** No **Grooved Border:** Yes
A.27	E Court Ave.	North side	School Zone	None		No curb ramp to cross walk by middle school
A.29	E Court Ave./ N. Elm St.	N/E	Residential	None	32'	No Curb Ramp
A.30	E Court Ave./ N. Elm St.	S/E	Residential	Flared Sides	32'	**Ramp Slope:** 10.3% **Landing:** None **Truncated Domes:** No
A.35	E Court Ave./ Walnut St.	S/W	Residential	Flared Sides	32'	**Ramp Slope:** 11.8% **Landing:** None **Truncated Domes:** No
A.40	Carol Ave./ Walnut St.	S/E	Residential	None	40'	No Curb Ramp
A.48	Carol Ave./ School St.	S/W	Residential	None	42'	No Curb Ramp

Pixley

Map B

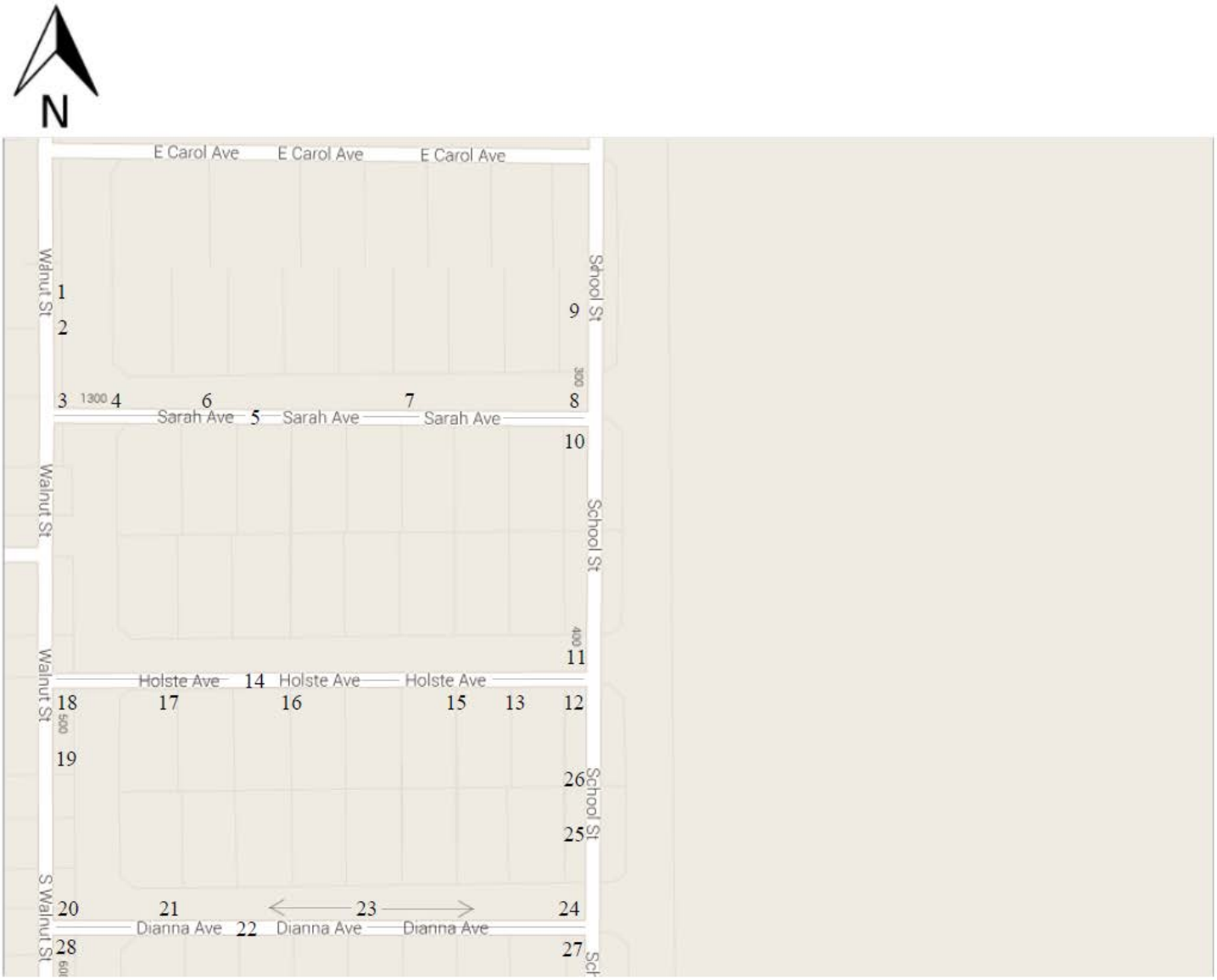
N
E Carol Ave
E Carol Ave
E Carol Ave
Walnut St
School St
1
2
9
3
1300
4
6
Sarah Ave
5
Sarah Ave
7
Sarah Ave
8
300
10
Walnut St
School St
400
11
Holste Ave
14
Holste Ave
Holste Ave
18
17
16
15
13
12
500
19
26
School St
25
S Walnut St
20
21
23
24
Dianna Ave
22
Dianna Ave
Dianna Ave
28
27
600

Last Updated:	08/08/2013
Community:	Pixley
Map:	B

Path of Travel:

Feature No.	Location	Direction	Type of Area	Feature	Length	Comment
B.1	S Walnut St.	N. of Sarah Ave. S. of Carol Ave E. Side of Road	Residential	Broken Sidewalk	8'	(Poor condition) Tripping hazard
B.2	S Walnut St.	N. of Sarah Ave. S. of Carol Ave E. Side of Road	Residential	Gap	130'	Multiple properties up to Sarah Ave.
B.4	Sarah Ave.	E. of Walnut St. W. of School St. N. Side of Road	Residential	Gap	105'	Multiple properties
B.5	Sarah Ave.	E. of Walnut St. W. of School St. N. Side of Road	Residential	Driveway	8 at 22'	Driveways exceeds max Cross Slope
B.6	Sarah Ave.	E. of Walnut St. W. of School St. N. Side of Road	Residential	Cross Slope	40'	3.2-5.6%
B.7	Sarah Ave.	E. of Walnut St. W. of School St. N. Side of Road	Residential	Gap	260'	Multiple properties
B.9	School St.	N. of Sarah Ave. S. of Carol Ave W. Side of Road	Residential	Gap	118'	Multiple properties
B.13	Holste Ave.	E. of Walnut St. W. of School St. S. Side of Road	Residential	Obstruction	2.3'	Mail box
B.14	Holste Ave.	E. of Walnut St. W. of School St. S. Side of Road	Residential	Driveway	7 at 22'	Driveways exceeds max Cross Slope
B.15	Holste Ave.	E. of Walnut St. W. of School St. S. Side of Road	Residential	Gap	44'	Single property
B.16	Holste Ave.	E. of Walnut St. W. of School St. S. Side of Road	Residential	Cross Slope	58'	2.9-5.5%

Path of Travel:

Feature No.	Location	Direction	Type of Area	Feature	Length	Comment
B.17	Holste Ave.	E. of Walnut St. W. of School St. S. Side of Road	Residential	Gap	190'	Multiple properties
B.19	Walnut St.	N. of Dianna Ave. S. of Holste Ave E. Side of Road	Residential	Gap	113'	Multiple properties
B.21	Dianna Ave.	E. of Walnut St. W. of School St. S. Side of Road	Residential	Cross Slope	28'	3.0-4.0%
B.22	Dianna Ave.	E. of Walnut St. W. of School St. S. Side of Road	Residential	Driveway	14 at 22'	Driveways exceeds max Cross Slope
B.23	Dianna Ave.	E. of Walnut St. W. of School St. S. Side of Road	Residential	Cross Slope	30'	2.9-3.4%
B.25	School St.	N. of Dianna Ave S. of Holste Ave. N. Side of Road	Residential	Gap	78'	Multiple properties
B.26	School St.	N. of Dianna Ave S. of Holste Ave. N. Side of Road	Residential	Cross Slope	84'	2.3-4.4%

Curb Ramps:

Feature No.	Location	Direction	Type of Area	Type	Length	Comment
B.3	Walnut St./ Sarah Ave.	N/E	Residential		33'	No curb ramp
B.8	School St./ Sarah Ave.	N/W	Residential		33'	No curb ramp
B.10	School St./ Sarah Ave.	S/W	Residential		33'	No curb ramp
B.11	School St./ Holste Ave.	N/W	Residential		33'	No curb ramp
B.12	School St./ Holste Ave.	S/W	Residential	Flared Sides	33'	**Ramp Slope:** 13.5% **Landing:** None **Truncated Domes:** No
B.18	Walnut St./ Holste Ave.	S/E	Residential		33'	No curb ramp
B.20	Walnut St./ Dianna Ave.	N/E	Residential	Flared Sides	33'	**Ramp Slope:** 10.4% **Landing:** None **Truncated Domes:** No
B.24	School St./ Dianna Ave.	N/W	Residential	Flared Sides	33'	**Ramp Slope:** 10.8% **Landing:** None **Truncated Domes:** No
B.27	School St./ Dianna Ave	S/W	Residential	Flared Sides	33'	**Ramp Slope:** 11.0% **Landing:** None **Truncated Domes:** No
B.28	Walnut St./ Dianna Ave.	S/E	Residential	Flared Sides	33'	**Ramp Slope:** 9.9% **Landing:** None **Truncated Domes:** No

Pixley

Map C

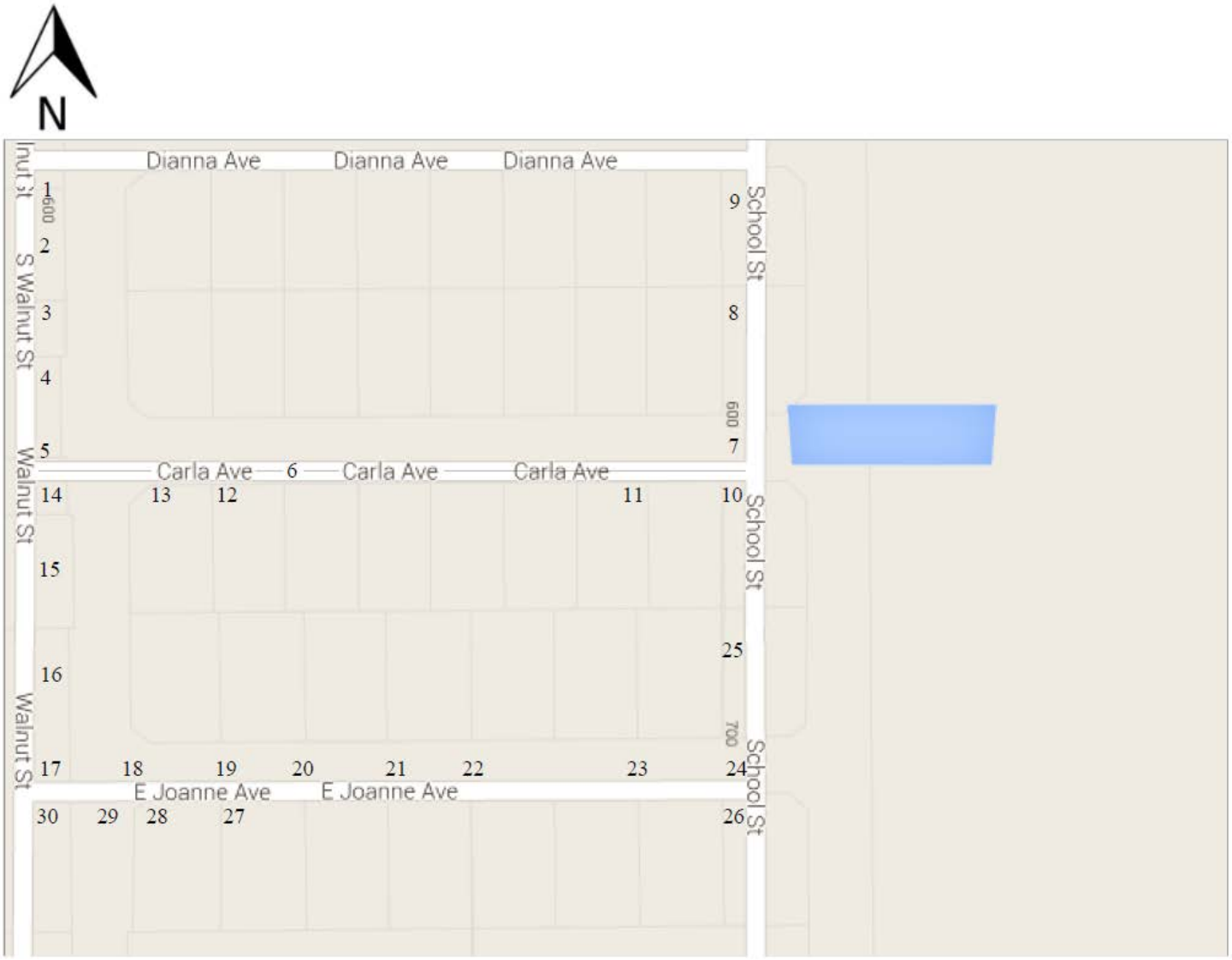
N
Dianna Ave
Dianna Ave
Dianna Ave
S Walnut St
Walnut St
Walnut St
School St
School St
School St
Carla Ave
Carla Ave
Carla Ave
E Joanne Ave
E Joanne Ave
1
2
3
4
5
6
7
8
9
10
11
12
13
14
15
16
17
18
19
20
21
22
23
24
25
26
27
28
29
30
600
600
700

Last Updated:	08/12/2013
Community:	Pixley
Map:	C

Path of Travel:

Feature No.	Location	Direction	Type of Area	Feature	Length	Comment
C.1	Walnut St.	N. of Carla Ave. S. of Dianna Ave E. Side of Road	Residential	Offset	1/4"	Tripping hazard
C.2	Walnut St.	N. of Carla Ave. S. of Dianna Ave E. Side of Road	Residential	Offset	1/2"	Tripping hazard
C.3	Walnut St.	N. of Carla Ave. S. of Dianna Ave E. Side of Road	Residential	Cross slope	118'	2.8-4.3%
C.4	Walnut St.	N. of Carla Ave. S. of Dianna Ave E. Side of Road	Residential	Offset	1/2"	Tripping hazard
C.6	Carla Ave	E. of Walnut St W. of School St	Residential	Driveway	18 at 22'	Driveway exceeds max cross slope
C.8	School St.	N. of Carla Ave S. of Dianna Ave. W. Side of Road	Residential	Cross slope	250'	2.4-3.7%
C.9	School St.	N. of Carla Ave S. of Dianna Ave. W. Side of Road	Residential	Offset	1/2"	Tripping hazard
C.11	Carla Ave.	W. of School St. E. of Walnut St. S. Side of Road	Residential	Offset	1/2"	Tripping hazard
C.12	Carla Ave.	W. of School St. E. of Walnut St. S. Side of Road	Residential	Offset	1/4"	Tripping hazard
C.13	Carla Ave.	W. of School St. E. of Walnut St. S. Side of Road	Residential	Cross slope	68'	3.3-4.6%
C.15	Walnut St.	N. of Joanne Ave. S. of Carla Ave E. Side of Road	Residential	Cross slope	107'	3.1-6.7%

Path of Travel:

Feature No.	Location	Direction	Type of Area	Feature	Length	Comment
C.16	Walnut St.	N. of Joanne Ave. S. of Carla Ave E. Side of Road	Residential	Gap	95'	Multiple properties
C.18	Joanne Ave.	E. of Walnut St W. of School St. N. Side of Road	Residential	Cross slope	40'	3.0-3.5%
C.19	Joanne Ave.	E. of Walnut St W. of School St. N. Side of Road	Residential	Offset	2"	Tripping hazard
C.20	Joanne Ave.	E. of Walnut St W. of School St. N. Side of Road	Residential	Offset	1/2"	Tripping hazard
C.21	Joanne Ave.	E. of Walnut St W. of School St. N. Side of Road	Residential	Cross slope	47'	3.2%
C.22	Joanne Ave.	E. of Walnut St W. of School St. N. Side of Road	Residential	Offset	1.5"	Tripping hazard
C.23	Joanne Ave.	E. of Walnut St W. of School St. N. Side of Road	Residential	Obstruction	2.3'	Mail box
C.25	Joanne Ave.	N. of Joanne Ave. S. of Carla Ave. W. Side of Road	Residential	Obstruction	2.0'	sidewalk width of 2.0'
C.27	Joanne Ave.	E. of Walnut St. W. of School St. S. Side of Road	Residential	Broken Sidewalk	19'	(Poor condition) Tripping hazard
C.28	Joanne Ave.	E. of Walnut St. W. of School St. S. Side of Road	Residential	Cross slope	105'	2.2-6.8%
C.29	Joanne Ave.	E. of Walnut St. W. of School St. S. Side of Road	Residential	Cross slope	53'	3.2%

Curb Ramps:

Feature No.	Location	Direction	Type of Area	Type	Length	Comment
C.5	Walnut St./ Carla Ave.	N/E	Residential	Flared Sides	33'	**Ramp Slope:** 9.6% **Landing:** None **Truncated Domes:** No
C.7	School St./ Carla Ave.	N/W	Residential	Flared Sides	33'	**Ramp Slope:** 12.6% **Landing:** None **Truncated Domes:** No
C.10	School St./ Carla Ave.	S/W	Residential	Flared Sides	33'	**Ramp Slope:** 11.3% **Landing:** None **Truncated Domes:** No
C.14	Walnut St./ Carla Ave.	S/E	Residential	Flared Sides	33'	**Ramp Slope:** 9.7% **Landing:** None **Truncated Domes:** No
C.17	Walnut St./ Joanne Ave.	N/E	Residential		37'	No curb ramp
C.24	School St./ Joanne Ave.	N/W	Residential		40'	No curb ramp
C.26	School St./ Joanne Ave.	S/W	Residential		40'	No curb ramp
C.30	Walnut St./ Joanne Ave.	S/E	Residential		40'	No curb ramp

Pixley

Map D

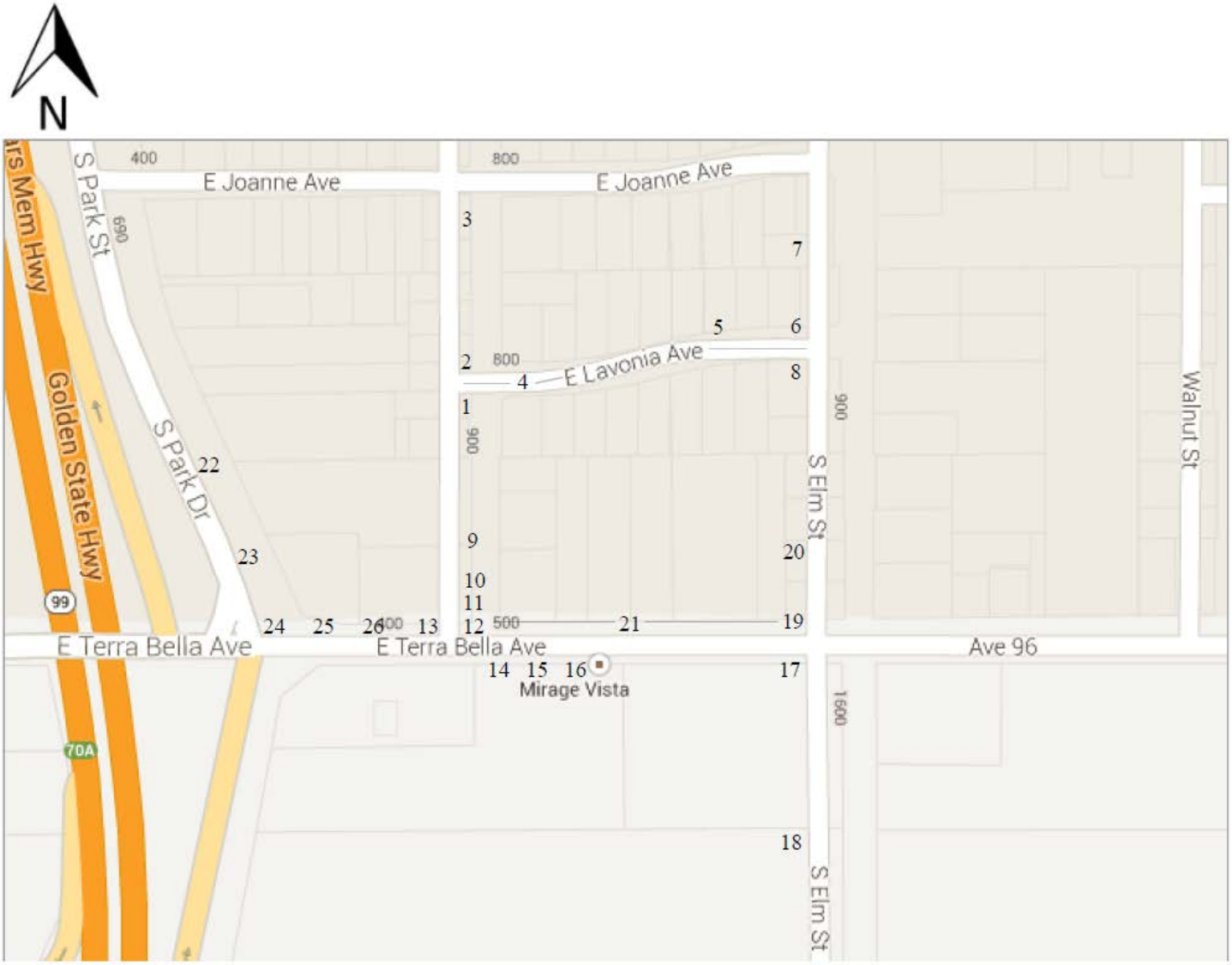
N
E Joanne Ave
E Joanne Ave
S Park St
S Park Dr
Golden State Hwy
E Lavonia Ave
S Elm St
Walnut St
E Terra Bella Ave
E Terra Bella Ave
Ave 96
Mirage Vista
99
70A
400
800
690
800
900
900
500
1600
1
2
3
4
5
6
7
8
9
10
11
12
13
14
15
16
17
18
19
20
21
22
23
24
25
26

Last Updated: 08/12/2013
Community: Pixley
Map: D

Path of Travel:

Feature No.	Location	Direction	Type of Area	Feature	Length	Comment
D.3	Maple St.	N. of Terra Bella Ave. S. of Joanne Ave E. Side of Road	Residential	Gap	125'	Multiple properties
D.4	E Lavonia Ave	E. of Maple St. W. of Elm St. Both Sides of Road	Residential	Driveway	21 at 22'	Driveway exceeds max cross slope
D.5	E Lavonia Ave	E. of Maple St. W. of Elm St. N. side of road	Residential	Cross slope	65'	2.9-3.6%
D.7	Elm St.	N. of Lavonia Ave. S. of Joanne Ave. W. Side of Road	Residential	Cross slope	45'	2.5-3.3%
D.9	Maple St.	N. of Terra Bella Ave. S. of Lavonia Ave. E. Side of Road	Residential	Cross slope	40'	2.4-3.4%
D.10	Maple St.	N. of Terra Bella Ave. S. of Lavonia Ave. E. Side of Road	Residential	Driveway	30'	Driveway exceeds max cross slope
D.11	Maple St.	N. of Terra Bella Ave. S. of Lavonia Ave. E. Side of Road	Residential	Gap	129'	Multiple properties to Terra Bella Ave.
D.14	Terra Bella Ave.	E. of Maple St. W. of Elm St. S. Side of Road	Residential	End of Sidewalk	-	No transition with no further access
D.15	Terra Bella Ave.	E. of Maple St. W. of Elm St. S. Side of Road	Residential	Driveway	32'	Driveway exceeds max cross slope
D.16	Terra Bella Ave.	E. of Maple St. W. of Elm St. S. Side of Road	Residential	Cross slope	80'	2.2-4.0%
D.18	Elm St.	S. of Terra Bella W. Side of Road	Residential	End of Sidewalk	-	No transition with no further access

Path of Travel:

Feature No.	Location	Direction	Type of Area	Feature	Length	Comment
D.20	Elm St.	N. of Terra Bella S. of Lavonia Ave. W. Side of Road	Residential	End of Sidewalk	-	No transition with no further access
D.21	Terra Bella Ave.	E. of Maple St. W. of Elm St. N. Side of Road	Residential	Gap	490'	Gap in sidewalk of 490' to Maple St.
D.22	Park Dr.	N. of Terra Bella S. of Joanne Ave. E. Side of Road	Residential	End of Sidewalk	-	End of pavement with no transition to roadway
D.23	Park Dr.	N. of Terra Bella S. of Joanne Ave. E. Side of Road	Residential	Cross Slope	20'	4.30%
D.25	Terra Bella Ave.	E. of Park Dr. W. of Maple St. N. Side of Road	Residential	Driveway	2 at 38'	Exceeds max cross slope without providing upper landing
D.26	Terra Bella Ave.	E. of Park Dr. W. of Maple St. N. Side of Road	Residential	Gap	180'	Gap in sidewalk of 180' to Maple St.

Curb Ramps:

Feature No.	Location	Direction	Type of Area	Type	Length	Comment
D.1	Maple St./ Lavonia Ave.	S/E	Residential	Flared Sides	32'	**Ramp Slope:** 11.6% **Landing:** None **Truncated Domes:** No
D.2	Maple St./ Lavonia Ave.	N/E	Residential	Flared Sides	32'	**Ramp Slope:** 9.5% **Landing:** None **Truncated Domes:** No
D.6	Elm St./ Lavonia Ave.	N/W	Residential	Flared Sides	32'	**Ramp Slope:** 10.8% **Landing:** None **Truncated Domes:** No
D.8	Elm St./ Lavonia Ave.	S/W	Residential	Flared Sides	32'	**Ramp Slope:** 14.5% **Landing:** None **Truncated Domes:** No
D.12	Maple St./ Terra Bella Ave.	N/E	Residential		38'	No Curb Ramp
D.13	Maple St./ Terra Bella Ave.	N/W	Residential		38'	No Curb Ramp
D.17	Elm St./ Terra Bella Ave.	S/W	Residential	Flared Sides	36'	**Ramp Slope:** 6.5% **Flares:** 5.9/5.6% **Landing:** 2.7% **Truncated Domes:** Yes **Transition:** 3.7% **Lip on AC/Concrete:** No **Grooved Border:** Yes
D.19	Elm St./ Terra Bella Ave.	N/W	Residential	Flared Sides	33'	**Ramp Slope:** 10.7% **Landing:** None **Truncated Domes:** No
D.24	Park St./ Terra Bella Ave.	N/E	Residential	Flared Sides	21'	**Ramp Slope:** 13.5% **Landing:** None **Truncated Domes:** No

Pixley

Map E

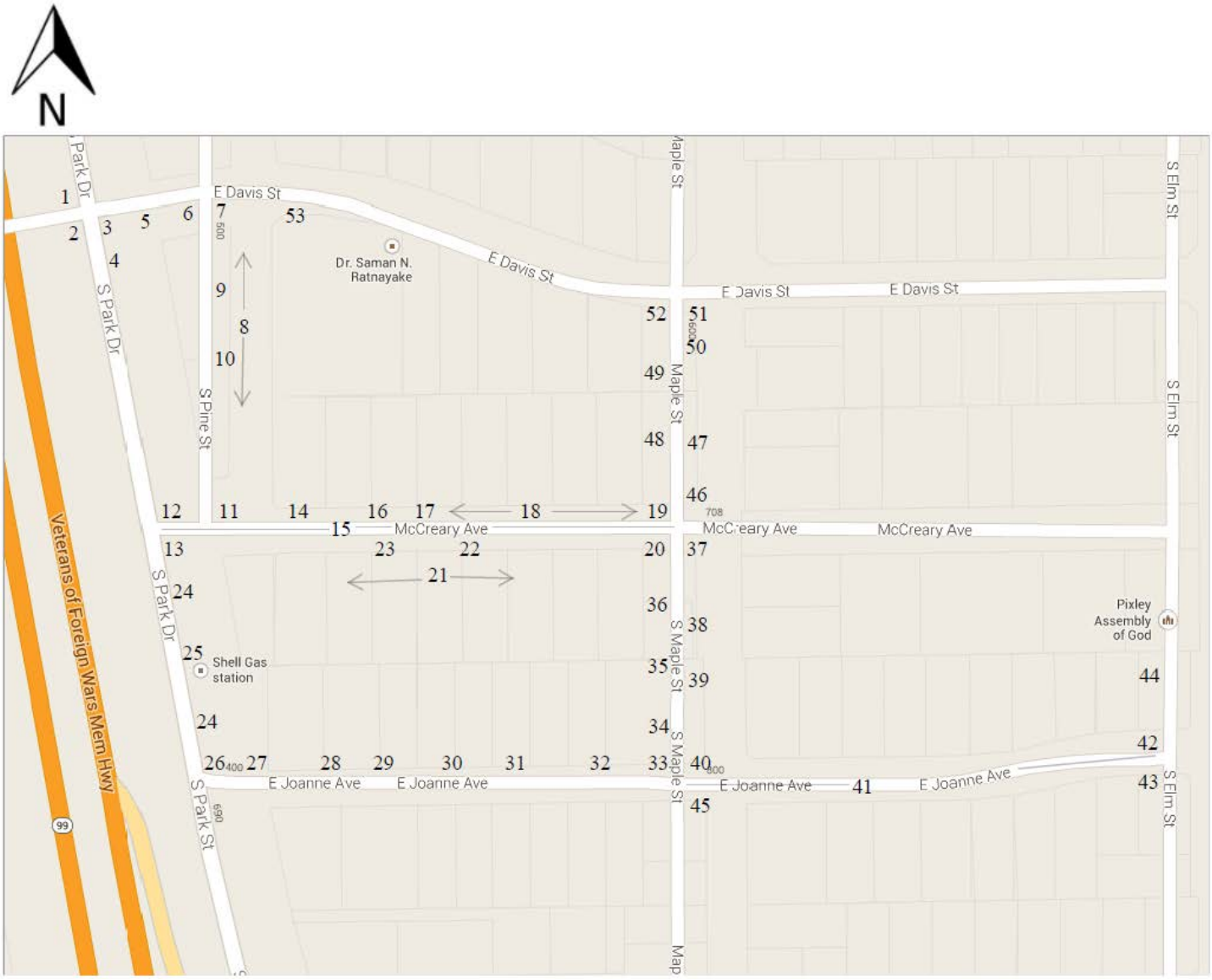
N
E Davis St
E Davis St
E Davis St
E Davis St
Dr. Saman N. Ratnayake
S Park Dr
S Pine St
S Maple St
S Elm St
McCreary Ave
McCreary Ave
McCreary Ave
E Joanne Ave
E Joanne Ave
E Joanne Ave
E Joanne Ave
S Park St
Veterans of Foreign Wars Mem Hwy
99
Shell Gas station
Pixley Assembly of God

Last Updated: 08/12/2013
Community: Pixley
Map: E

Path of Travel:

Feature No.	Location	Direction	Type of Area	Feature	Length	Comment
E.4	Park St.	N. of McCreary S. of Davis St. E. Side of Road	Commercial	End of sidewalk	-	No transition with no further access
E.5	Davis St.	E. of Park Dr. W. of Pine St. S. Side of Road	Commercial	Driveway	23'	Driveway exceeds max cross slope
E.8	Pine St.	N. of McCreary Ave. S. of Davis St. E. Side of Road	Commercial	Cross slope	149'	2.3-4.2%
E.9	Pine St.	N. of McCreary Ave. S. of Davis St. E. Side of Road	Commercial	Driveway	32'	Driveway exceeds max cross slope
E.10	Pine St.	N. of McCreary Ave. S. of Davis St. E. Side of Road	Commercial	Offset	1/4"	Tripping hazard
E.14	McCreary Ave.	E. of Pine St. W. of Maple St. N. Side of Road	Residential	Cross slope	82'	3.0-4.0%
E.15	McCreary Ave.	E. of Pine St W. of Maple St. Both Sides of Road	Residential	Driveway	14 at 22'	Driveway exceeds max cross slope
E.16	McCreary Ave.	E. of Pine St. W. of Maple St. N. Side of Road	Residential	Cross slope	40'	2.7-3.4%
E.17	McCreary Ave.	E. of Pine St. W. of Maple St. N. Side of Road	Residential	Cross slope	40'	2.9-4.1%
E.18	McCreary Ave.	E. of Pine St. W. of Maple St. N. Side of Road	Residential	Cross slope	107'	3.0-4.0%
E.21	McCreary Ave.	E. of Pine St. W. of Maple St. S. Side of Road	Residential	Cross slope	110'	2.6-4.4%

Path of Travel:

Feature No.	Location	Direction	Type of Area	Feature	Length	Comment
E.22	McCreary Ave.	E. of Pine St. W. of Maple St. S. Side of Road	Residential	Offset	1/2"	Tripping hazard
E.23	McCreary Ave.	E. of Pine St. W. of Maple St. S. Side of Road	Residential	Offset	1/4"	Tripping hazard
E.24	S Park St.	N. of Joanne Ave. S. of McCreary Ave. E. Side of Road .	Commercial	Driveway	1 at 15' 1 at 25'	Driveway exceeds max cross slope
E.25	S Park St.	N. of Joanne Ave. S. of McCreary Ave. E. Side of Road .	Commercial	Cross slope	57'	2.7-3.9%
E.27	Joanne Ave.	E. of Park St. W. of Maple St. North side of road	Residential	Cross slope	60'	3.2-3.8%
E.28	Joanne Ave.	E. of Park St. W. of Maple St. North side of road	Residential	Gap	75'	Multiple properties
E.29	Joanne Ave.	E. of Park St. W. of Maple St. North side of road	Residential	Driveway	4 at 22'	Driveway exceeds max cross slope
E.30	Joanne Ave.	E. of Park St. W. of Maple St. North side of road	Residential	Gap	80'	Multiple properties
E.31	Joanne Ave.	E. of Park St. W. of Maple St. N. Side of Road	Residential	Broken sidewalk	4'	(Poor condition) Trip hazard
E.32	Joanne Ave.	E. of Park St. W. of Maple St. N. Side of Road	Residential	Gap	130'	Multiple properties
E.34	Maple St.	N. of Joanne Ave. S. of McCreary Ave. W. Side of Road	Residential	Gap	155'	Multiple properties
E.35	Maple St.	N. of Joanne Ave. S. of McCreary Ave. W. Side of Road	Residential	Driveway	45'	Driveway exceeds max cross slope

Path of Travel:

Feature No.	Location	Direction	Type of Area	Feature	Length	Comment
E.36	Maple St.	N. of Joanne Ave. S. of McCreary Ave. W. Side of Road	Residential	Cross slope	30'	3.1-3.5%
E.37	Maple St.	N. of Joanne Ave. S. of McCreary Ave E. Side of Road	Residential	Gap	65'	Single property up to McCreary Ave.
E.38	Maple St.	N. of Joanne Ave. S. of McCreary Ave E. Side of Road	Residential	Driveway	3 at 22'	Driveway exceeds max cross slope
E.39	Maple St.	N. of Joanne Ave. S. of McCreary Ave E. Side of Road	Residential	Gap	35'	Single property
E.41	Joanne Ave.	E. of Maple St. W. of Elm St. Both Sides of Road	Residential	Driveway	19 at 22'	Driveway exceeds max cross slope
E.44	Elm St.	N. of Joanne Ave. S. of McCreary Ave. E. Side of Road	Residential	End of sidewalk	-	No transition with no further access
E.46	Maple St.	N. of McCreary S. of Davis St. E. Side of Road	Residential	Cross slope	20'	3.10%
E.47	Maple St.	N. of McCreary S. of Davis St. E. Side of Road	Residential	Driveway	4 at 16'	Driveway exceeds max cross slope
E.48	Maple St.	N. of McCreary S. of Davis St. W. Side of Road	Residential	Cross slope	140'	2.7-4.1%
E.49	Maple St.	N. of McCreary S. of Davis St. W. Side of Road	Residential	Gap	130'	Multiple properties
E.50	Maple St.	N. of McCreary S. of Davis St. E. Side of Road	Residential	Gap	50'	Single property
E.53	Davis St.	E. of Pine St. W. of Maple St. S. Side of Road	Residential	Driveway	44'	Driveway exceeds max cross slope

Curb Ramps:

Feature No.	Location	Direction	Type of Area	Type	Length	Comment
E.1	Park Dr./ Davis St.	N/W	Commercial		36'	No curb ramp
E.2	Park Dr./ Davis St.	S/W	Commercial		36'	No curb ramp
E.3	Park Dr./ Davis St.	S/E	Commercial	Flared Sides	32'	**Ramp Slope:** 13.6% **Landing:** None **Truncated Domes:** No
E.6	Pine St./ Davis St.	S/W	Commercial	Flared Sides	36'	**Ramp Slope:** 13.9% **Landing:** None **Truncated Domes:** No
E.7	Pine St./ Davis St.	S/E	Commercial		36'	No curb ramp
E.11	Pine St./ McCreary Ave.	N/E	Residential	Flared Sides	32'	**Ramp Slope:** 10.5% **Landing:** None **Truncated Domes:** No
E.12	Park Dr./ McCreary Ave.	N/E	Residential		60'	No curb ramp
E.13	Park Dr./ McCreary Ave.	S/E	Residential		32'	No curb ramp
E.19	Maple St./ McCreary Ave.	N/W	Residential		50'	No curb ramp
E.20	Maple St./ McCreary Ave.	S/W	Residential		50'	No curb ramp
E.26	Park St./ Joanne Ave.	N/E	Residential	Flared Sides	32'	**Ramp Slope:** 8.9% **Landing:** None **Truncated Domes:** No
E.33	Maple St./ Joanne Ave.	N/W	Residential		32'	No curb ramp

Curb Ramps:

Feature No.	Location	Direction	Type of Area	Type	Length	Comment
E.40	Maple St./ Joanne Ave.	N/E	Residential	Flared Sides	32'	**Ramp Slope:** 12.7% **Landing:** None **Truncated Domes:** No
E.42	Elm St./ Joanne Ave.	N/W	Residential	Flared Sides	32'	**Ramp Slope:** 10.4% **Landing:** None **Truncated Domes:** No
E.43	Elm St./ Joanne Ave.	S/W	Residential	Flared Sides	32'	**Ramp Slope:** 12.3% **Landing:** None **Truncated Domes:** No
E.45	Maple St./ Joanne Ave.	S/E	Residential	Flared Sides	32'	**Ramp Slope:** 10.7% **Landing:** None **Truncated Domes:** No
E.51	Maple St./ Davis St.	S/E	Residential		32'	No curb ramp
E.52	Maple St./ Davis St.	S/W	Residential		32'	No curb ramp

Pixley

Map F

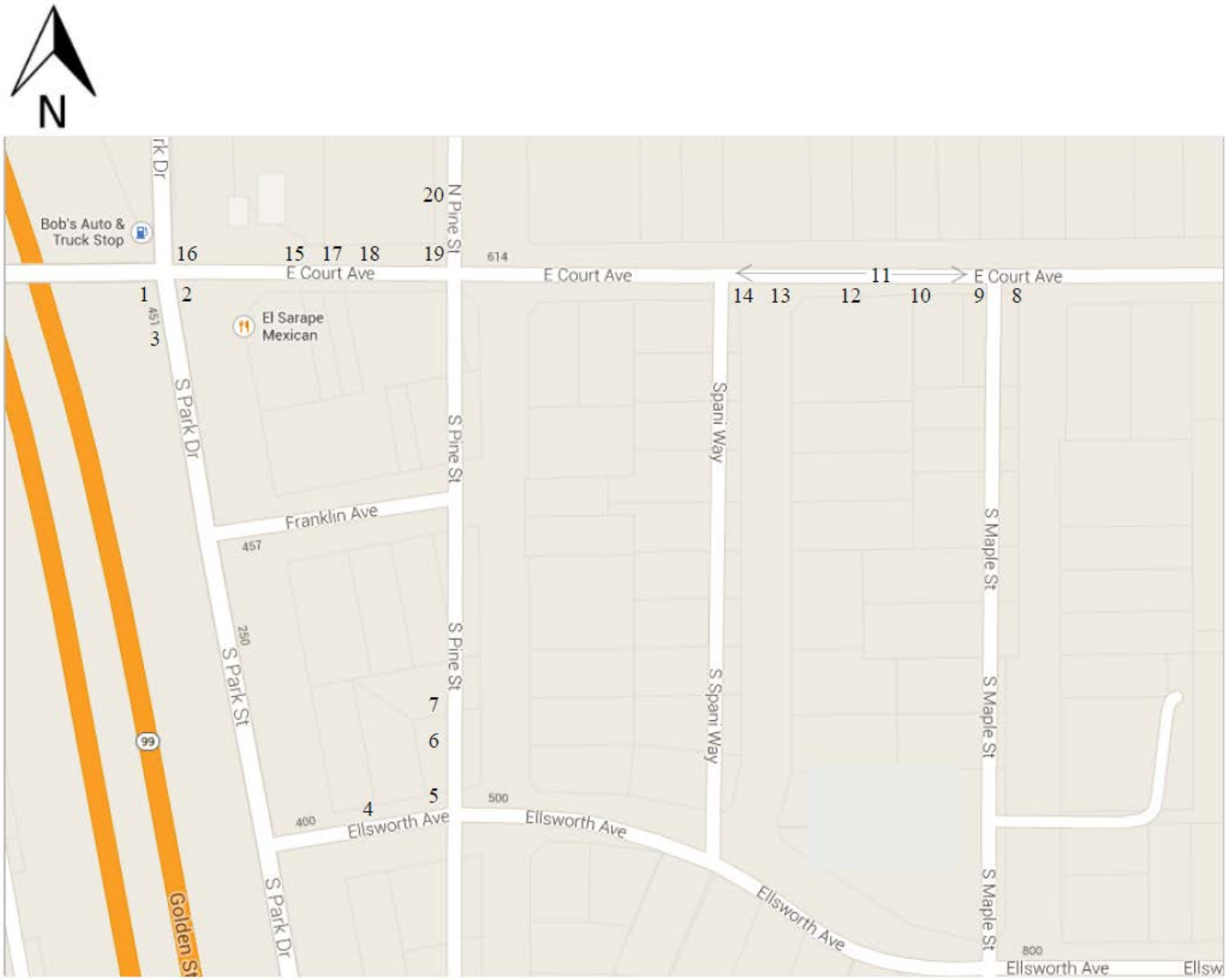
N
Bob's Auto & Truck Stop
El Sarape Mexican
E Court Ave
E Court Ave
E Court Ave
N Pine St
S Park Dr
S Pine St
Franklin Ave
S Park St
S Pine St
Spani Way
S Spani Way
S Maple St
S Maple St
S Maple St
Ellsworth Ave
Ellsworth Ave
Ellsworth Ave
Ellsworth Ave
S Park Dr
Golden St
99
614
457
250
400
500
800
1
2
3
4
5
6
7
8
9
10
11
12
13
14
15
16
17
18
19
20

Last Updated:	08/12/2013
Community:	Pixley
Map:	F

Path of Travel:

Feature No.	Location	Direction	Type of Area	Feature	Length	Comment
F.3	Park St.	N. of Franklin Ave. S. of Court Ave E. Side of Road	Commercial	Cross slope	40'	3.8-6.1%
F.4	Ellsworth Ave.	E. of Park St. W. of Pine St. N. Side of Road	Commercial	End of sidewalk	-	No transition with no further access
F.6	Pine St.	N. of Ellsworth S. of Franklin Ave. W. Side of Road	Commercial	Driveway	22'	Driveway exceeds max cross slope
F.7	Pine St.	N. of Ellsworth S. of Franklin Ave. W. Side of Road	Commercial	End of sidewalk	-	No transition with no further access
F.10	Court Ave.	E. of Spani Way W. of Maple St. S. Side of Road	Residential	Gap	55'	Single property
F.11	Court Ave.	E. of Spani Way W. of Maple St. S. Side of Road	Residential	Driveway	3 at 16'	Driveway exceeds max cross slope
F.12	Court Ave.	E. of Spani Way W. of Maple St. S. Side of Road	Residential	Cross slope	50'	3.5-3.9%
F.13	Court Ave.	E. of Spani Way W. of Maple St. S. Side of Road	Residential	Cross slope	20'	4.40%
F.15	Court Ave.	E. of Park Dr. W. of Pine St. N. Side of Road	Commercial	Broken Sidewalk	8'	(Poor condition) Trip hazard
F.17	Court Ave.	E. of Park Dr. W. of Pine St. N. Side of Road	Commercial	Broken Sidewalk	15'	(Extremely poor) Trip hazard
F.18	Court Ave.	E. of Park Dr. W. of Pine St. N. Side of Road	Commercial	Driveway	3 at 33'	Driveway exceeds max cross slope
F.20	Pine St.	N. of Court Ave. W. Side of Road	Commercial	End of Sidewalk	-	No transition with no further access

Curb Ramp

Feature No.	Location	Direction	Type of Area	Type	Length	Comment
F.1	Park Dr./ Court Ave.	S/W	Commercial	Dip down	32'	**Ramp Slope:** 7.4% **Landing:** 1.2% **Truncated Domes:** Yes
F.2	Park Dr./ Court Ave.	S/E	Commercial	N/A	32'	No curb ramp for x-walk
F.5	Pine St./ Ellsworth Ave.	N/W	Residential	N/A	32'	No curb ramp
F.8	Maple St./ Court Ave.	S/E	Residential	N/A	32'	No curb ramp
F.9	Maple St./ Court Ave.	S/W	Residential	N/A	32'	No curb ramp
F.14	Spani Way/ Court Ave.	S/E	Residential	Flared Sides	32'	**Ramp Slope:** 17.0% **Landing:** None **Truncated Domes:** No
F.16	Court Ave./ Park Dr.	N/E	Commercial	N/A	32'	No curb ramp
F.19	Court Ave./ Pine Dr.	N/W	Commercial	Flared Sides	32'	**Ramp Slope:** 10.2% **Landing:** None **Truncated Domes:** No

Pixley

Map G

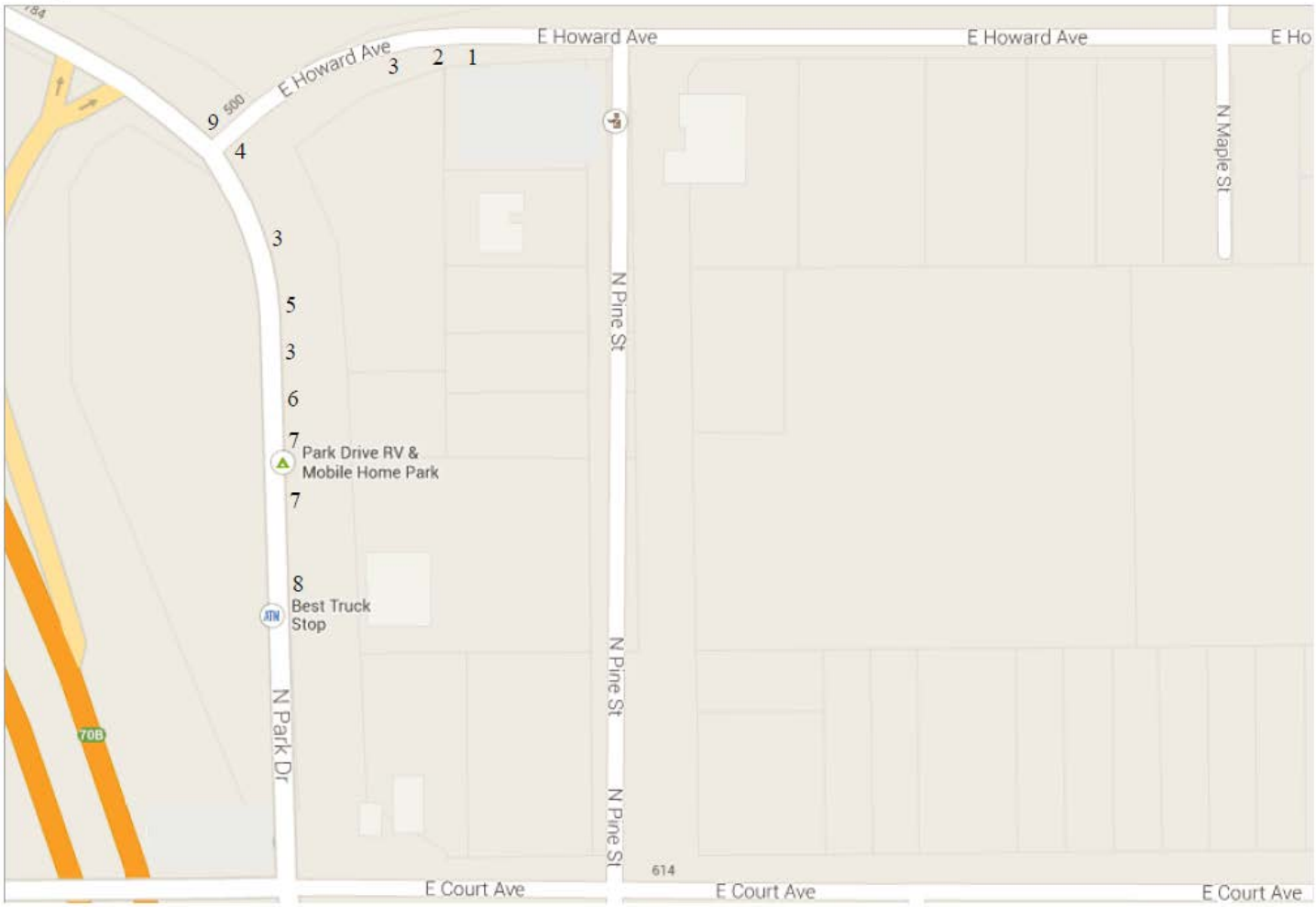
N
E Howard Ave
E Howard Ave
E Howard Ave
E Ho
N Maple St
N Pine St
N Pine St
N Pine St
N Park Dr
E Court Ave
E Court Ave
E Court Ave
614
70B
Park Drive RV &
Mobile Home Park
Best Truck
Stop
9
500
4
3
5
3
6
7
7
8
3
2
1

Last Updated:	08/12/2013
Community:	Pixley
Map:	G

Path of Travel:

Feature No.	Location	Direction	Type of Area	Feature	Length	Comment
G.1	Howard Ave.	E. of Park Dr. W. of Pine St. S. Side of Road	Commercial	End of Sidewalk	-	No transition with no further access
G.2	Howard Ave.	E. of Park Dr. W. of Pine St. S. Side of Road	Commercial	Cross slope	10'	3.0-4.0%
G.3	Howard Ave.	E. of Park Dr. W. of Pine St. S. Side of Road	Commercial	Driveway	3 at 35'	Driveway exceeds max cross slope
G.5	Park Dr.	N. of Court Ave. S. of Howard Ave. E. Side of Road	Commercial	Broken sidewalk	4'	(Poor condition) Trip hazard
G.6	Park Dr.	N. of Court Ave. S. of Howard Ave. E. Side of Road	Commercial	Cross slope	15'	2.6-3.1%
G.7	Park Dr.	N. of Court Ave. S. of Howard Ave. E. Side of Road	Commercial	Driveway	33'	Driveway exceeds max cross slope
G.8	Park Dr.	N. of Court Ave. S. of Howard Ave. E. Side of Road	Commercial	Driveway	75'	Driveway exceeds max cross slope

Curb Ramps:

Feature No.	Location	Direction	Type of Area	Type	Length	Comment
G.4	Howard Ave./ Park Dr.	S/E	Commercial	Flared Sides	34'	**Ramp Slope:** 7.4% **Flares:** 5.5%/8.4% **Landing:** No **Truncated Domes:** No **Transition:** 4.0% **Lip on AC/Concrete:** Yes **Grooved Border:** Yes
G.9	Howard Ave./ Park Dr.	N/W	Commercial	Flared Sides	34'	**Ramp Slope:** 6.7% **Flares:** 5.6%/7.4% **Landing:** No **Truncated Domes:** No **Transition:** 4.3% **Lip on AC/Concrete:** Yes **Grooved Border:** Yes

Pixley

Map H

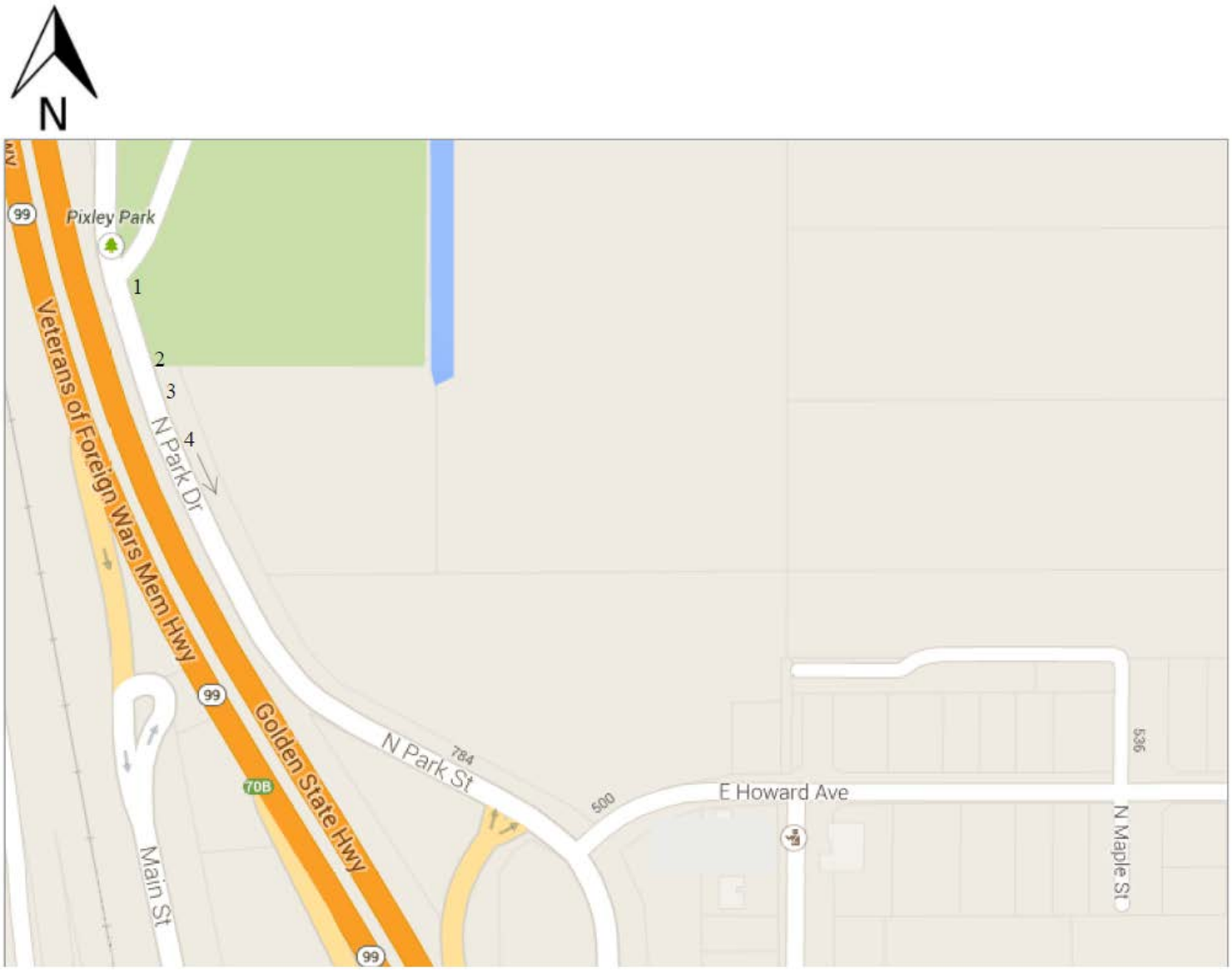
N
99
Pixley Park
1
2
3
4
N Park Dr
Veterans of Foreign Wars Mem Hwy
99
Golden State Hwy
70B
N Park St
784
500
E Howard Ave
536
N Maple St
Main St
99

Last Updated:	08/12/2013
Community:	Pixley
Map:	H

Path of Travel:

Feature No.	Location	Direction	Type of Area	Feature	Length	Comment
H.4	Park St.	N. of Howard Ave. E. Side of Road	Commercial	Driveway	9 at 35'	Driveway exceeds max cross slope

Curb Ramps:

Feature No.	Location	Direction	Type of Area	Type	Length	Comment
H.1	Park St./ Park entrance	N/E	Commercial	Dip	4'	**Ramp Slope:** 7.6% **Landing:** None **Truncated Domes:** Yes, but does not cover full width
H.2	Park St./ Park Village Appts.	N/E	Commercial	Dip	4'	**Ramp Slope:** 10.9% **Landing:** None **Truncated Domes:** Yes, but does not cover full width
H.3	Park St./ Park Village Appts.	S/E	Commercial	Dip	4'	**Ramp Slope:** 17.0% **Landing:** None **Truncated Domes:** Yes but does not cover full width

Pixley

Map I

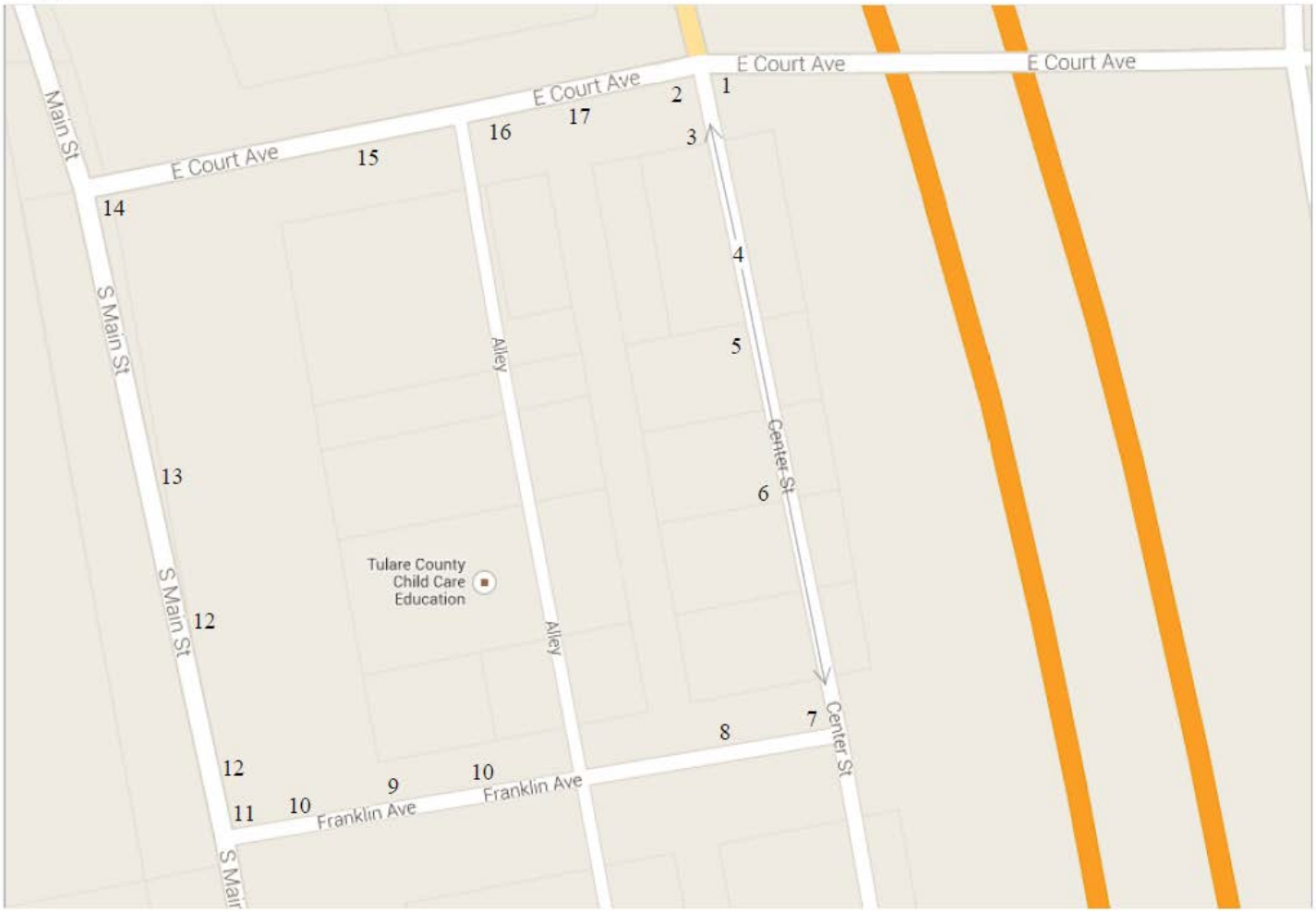
N
E Court Ave
E Court Ave
E Court Ave
E Court Ave
Main St
S Main St
S Main St
Alley
Alley
Center St
Center St
Franklin Ave
Franklin Ave
Tulare County
Child Care
Education
1
2
3
4
5
6
7
8
9
10
10
10
11
12
12
13
14
15
16
17

Last Updated: 08/12/2013
Community: Pixley
Map: I

Path of Travel:

Feature No.	Location	Direction	Type of Area	Feature	Length	Comment
I.3	Center St.	N. of Franklin Ave. S. of Court Ave. W. Side of Road	Residential	Cross slope	36'	3.3-3.8%
I.4	Center St.	N. of Franklin Ave. S. of Court Ave. W. Side of Road	Residential	Driveway	3 at 15'	Driveway exceeds max cross slope
I.5	Center St.	N. of Franklin Ave. S. of Court Ave. W. Side of Road	Residential	Gap	36'	Single property
I.6	Center St.	N. of Franklin Ave. S. of Court Ave. W. Side of Road	Residential	Gap	150'	Multiple properties
I.8	Franklin Ave.	N. of Franklin Ave. S. of Court Ave. W. Side of Road	Residential	Gap	125'	Multiple properties
I.9	Franklin Ave.	E. of Main St. W. of Center St. N. Side of Road	School Zone	Cross slope	71'	2.8-6.0%
I.10	Franklin Ave.	E. of Main St. W. of Center St. N. Side of Road	School Zone	Driveway	3 at 22'	Driveway exceeds max cross slope
I.12	Main St.	N. of Franklin Ave. S. of Court Ave. E. Side of Road	School Zone	Cross slope	183'	2.8-6.0%
I.13	Main St.	N. of Franklin Ave. S. of Court Ave. E. Side of Road	School Zone	Offset	1'	Tripping hazard
I.15	Court Ave.	W. of Center St. E. of Main St. S. Side of Road	School Zone	Gap	110'	Multiple properties
I.16	Court Ave.	W. of Center St. E. of Main St. S. Side of Road	Residential	Driveway	18'	Driveway exceeds max cross slope
I.17	Court Ave.	W. of Center St. E. of Main St. S. Side of Road	Residential	Cross slope	25'	2.5-3.3%

Curb Ramps:

Feature No.	Location	Direction	Type of Area	Type	Length	Comment
I.1	Court Ave./ Center St.	S/E	Residential	Dip Down	32'	**Ramp Slope:** 6.7% **Flares:** N/A **Landing:** 1.4% **Truncated Domes:** Yes **Transition:** 0% **Lip on AC/Concrete:** No **Grooved Border:** Yes
I.2	Court Ave./ Center St.	S/W	Residential		32'	No curb ramp for cross walk
I.7	Franklin Ave./ Center St.	N/W	Residential		21'	No curb ramp
I.11	Main St./ Franklin Ave.	N/E	School Zone	Flared Sides	32'	**Ramp Slope:** 10.7% **Landing:** None **Truncated Domes:** No
I.14	Court Ave./ Main St.	S/E	Commercial		21'	No curb ramp

Pixley

Map J

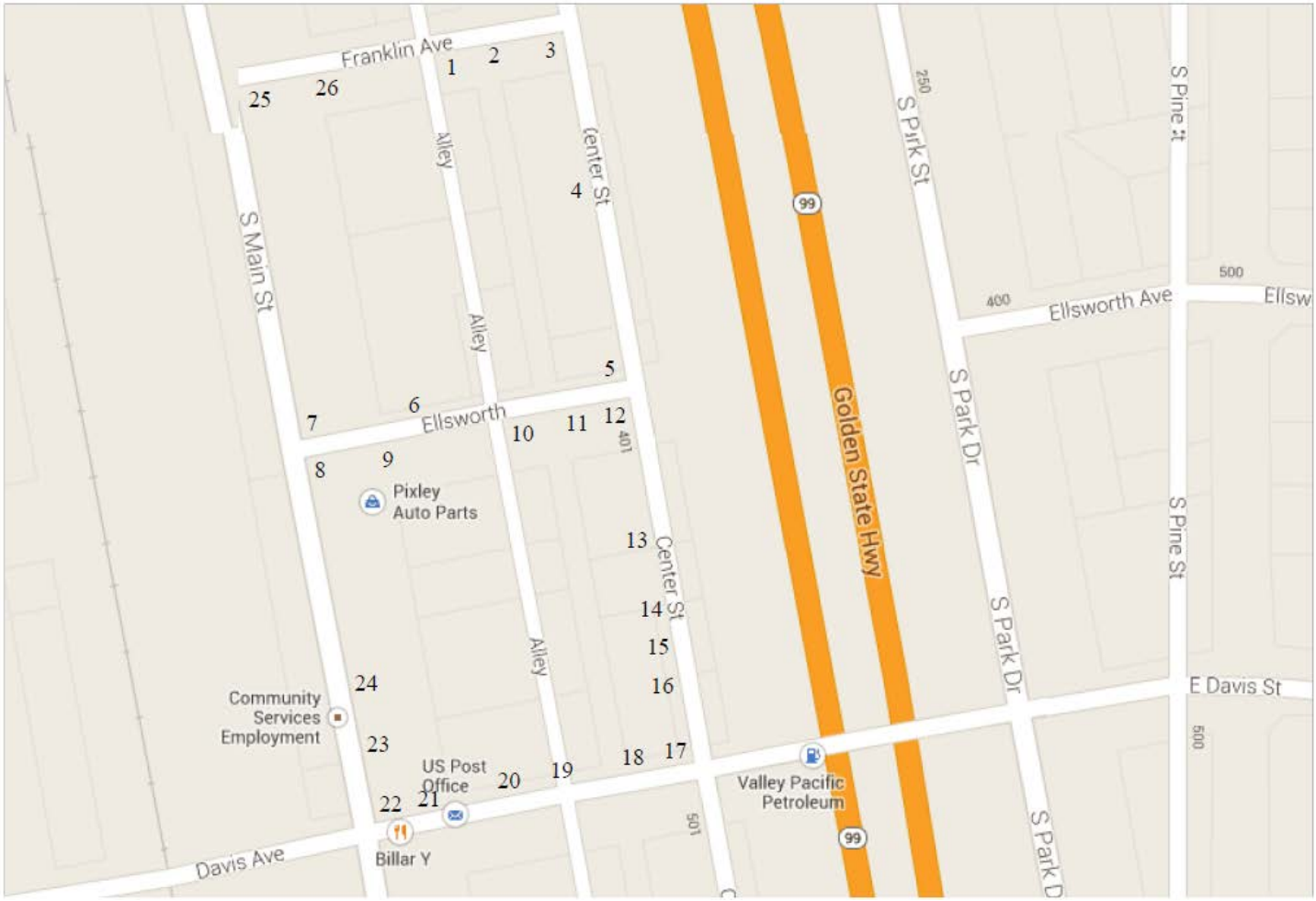
N
Franklin Ave
S Main St
Alley
Center St
S Park St
S Pine St
Golden State Hwy
99
Ellsworth Ave
Ellsworth
S Park Dr
E Davis St
Davis Ave
Pixley
Auto Parts
Community
Services
Employment
US Post
Office
Billar Y
Valley Pacific
Petroleum
1
2
3
4
5
6
7
8
9
10
11
12
13
14
15
16
17
18
19
20
21
22
23
24
25
26

Last Updated:	08/12/2013
Community:	Pixley
Map:	J

Path of Travel:

Feature No.	Location	Direction	Type of Area	Feature	Length	Comment
J.1	Franklin Ave.	E. of Main St. W. of Center St. S. Side of Road	Commercial	Cross slope	65'	4.0-7.0%
J.2	Franklin Ave.	E. of Main St. W. of Center St. S. Side of Road	Commercial	Driveway	3 at 24'	Driveway exceeds max cross slope
J.4	Center St.	N. of Ellsworth S. of Franklin Ave. W. Side of Road	Commercial	Driveway	36'	Driveway exceeds max cross slope
J.6	Ellsworth Ave.	E. of Main St. W. of Center St. N. Side of Road	Commercial	Gap	184'	Multiple properties
J.9	Ellsworth Ave.	E. of Main St. W. of Center St. S. Side of Road	Commercial	Gap	130'	Multiple properties
J.10	Ellsworth Ave.	E. of Main St. W. of Center St. S. Side of Road	Commercial	Bad Transition	10'	Transition too steep from path. Slope at 15.0%
J.11	Ellsworth Ave.	E. of Main St. W. of Center St. S. Side of Road	Commercial	Offset	3/4"	Tripping hazard
J.13	Center St.	N. of Davis St. S. of Ellsworth Ave. W. Side of Road	Commercial	Cross slope	102'	3.0-5.0%
J.14	Center St.	N. of Davis St. S. of Ellsworth Ave. W. Side of Road	Commercial	End of sidewalk	-	No transition with no further access
J.15	Center St.	N. of Davis St. S. of Ellsworth Ave. W. Side of Road	Commercial	Obstruction	2.5'	Power poll
J.16	Center St.	N. of Davis St. S. of Ellsworth Ave. W. Side of Road	Commercial	Offset	1/2"	Tripping hazard

Path of Travel:

Feature No.	Location	Direction	Type of Area	Feature	Length	Comment
J.18	Davis Ave.	E. of Main St. W. of Center St. N. Side of Road	Commercial	Offset	1/2"	Tripping hazard
J.19	Davis Ave.	E. of Main St. W. of Center St. N. Side of Road	Commercial	Gap	46'	Single property
J.20	Davis Ave.	E. of Main St. W. of Center St. N. Side of Road	Commercial	Cross slope	46'	4.5-7.3%
J.21	Davis Ave.	E. of Main St. W. of Center St. N. Side of Road	Commercial	Cross slope	45'	7.60%
J.23	Main St.	N. of Davis St. S. of Ellsworth Ave. E. Side of Road	Commercial	Gap	60'	Single property
J.24	Main St.	N. of Davis St. S. of Ellsworth Ave. E. Side of Road	Commercial	Cross slope	227'	6.0-7.0%
J.26	Franklin Ave.	E. of Main St. W. of Center St. S. Side of Road	Commercial	Gap	174'	Multiple properties

Curb Ramps:

Feature No.	Location	Direction	Type of Area	Type	Length	Comment
J.3	Franklin Ave./ Center St.	S/W	Commercial		36'	No curb ramp
J.5	Ellsworth Ave./ Center St.	N/W	Commercial		16'	No curb ramp
J.7	Main St./ Ellsworth Ave.	N/E	Commercial		24'	No curb ramp
J.8	Main St./ Ellsworth Ave.	S/E	Commercial		24'	No curb ramp
J.12	Center St./ Ellsworth Ave.	S/W	Commercial		16'	No curb ramp
J.17	Center St./ Davis Ave.	N/W	Commercial		16'	No curb ramp
J.22	Main St./ Davis Ave.	N/E	Commercial		24'	No curb ramp
J.25	Main St./ Franklin Ave.	S/E	Commercial		36'	No curb ramp

Pixley

Map K

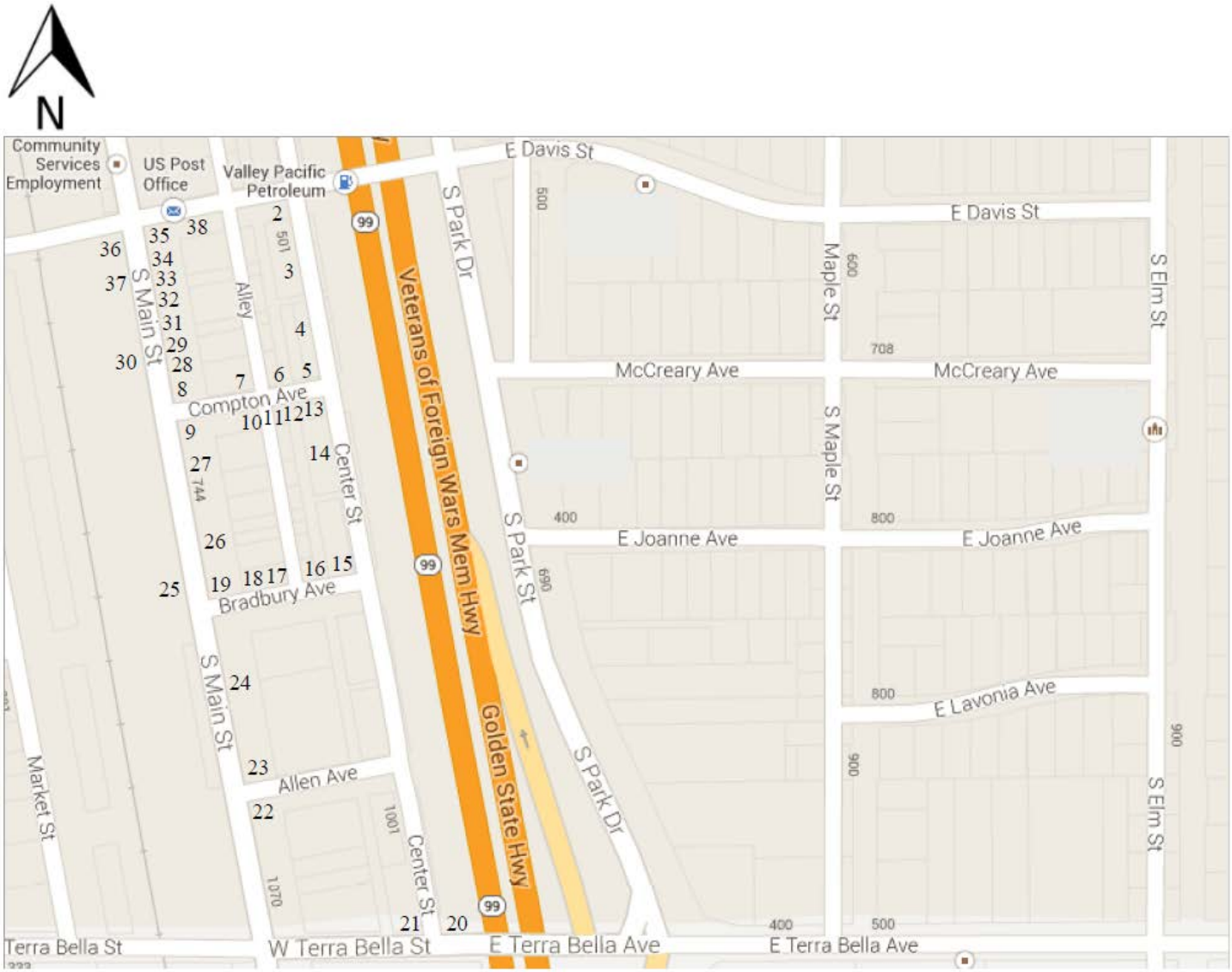
N
Community Services Employment
US Post Office
Valley Pacific Petroleum
E Davis St
S Park Dr
Maple St
S Elm St
McCreary Ave
S Maple St
E Joanne Ave
S Park St
E Lavonia Ave
Veterans of Foreign Wars Mem Hwy
Golden State Hwy
S Main St
Alley
Compton Ave
Center St
Bradbury Ave
Allen Ave
Market St
Terra Bella St
W Terra Bella St
E Terra Bella Ave
99

Last Updated: 08/12/2013
Community: Pixley
Map: K

Path of Travel:

Feature No.	Location	Direction	Type of Area	Feature	Length	Comment
K.3	Center St.	N. of Compton Ave. S. of Davis Ave. W. Side of Road	Commercial	Cross slope	73'	2.7-3.2%
K.4	Center St.	N. of Compton Ave. S. of Davis Ave. W. Side of Road	Commercial	Gap	157'	Multiple properties
K.6	Compton Ave.	E. of Main St. W. of Center St. N. Side of Road	Commercial	Gap	30'	Single property
K.7	Compton Ave.	E. of Main St. W. of Center St. N. Side of Road	Commercial	Gap	150'	Multiple properties
K.10	Compton Ave.	E. of Main St. W. of Center St. S. Side of Road	Commercial	Gap	20'	Single property
K.11	Compton Ave.	E. of Main St. W. of Center St. S. Side of Road	Commercial	End of Sidewalk	-	Ramp transition to upper sidewalk is at a slope of 21.3%.
K.12	Compton Ave.	E. of Main St. W. of Center St. S. Side of Road	Commercial	Gap	30'	Single property
K.14	Center St.	N. of Bradbury Ave. S. of Compton Ave. W. Side of Road	Commercial	Gap	172'	Multiple properties
K.16	Bradbury Ave.	E. of Main St. W. of Center St. N. Side of Road	Commercial	Gap	100'	Multiple properties
K.17	Bradbury Ave.	E. of Main St. W. of Center St. N. Side of Road	Commercial	Drivway	3 at 17'	Driveways exceed max cross slope
K.18	Bradbury Ave.	E. of Main St. W. of Center St. N. Side of Road	Commercial	Broken sidewalk	165'	(Extremely poor) With broken segments, offsets, and gaps.

Path of Travel:

Feature No.	Location	Direction	Type of Area	Feature	Length	Comment
K.24	Main St.	N. of Pollan Ave. S. of Terra Bella Ave. E. Side of Road	Commercial	Gap	100'	Multiple properties
K.25	Main St.	N. of Bradbury Ave. S. of Compton Ave. W. Side of Road	Commercial	End of sidewalk	-	No transition with no further access
K.26	Main St.	N. of Bradbury Ave. S. of Compton Ave. E. Side of Road	Commercial	Broken sidewalk	82'	(Poor condition) Tripping hazard
K.27	Main St.	N. of Bradbury Ave. S. of Compton Ave. E. Side of Road	Commercial	Broken sidewalk	50'	(Poor condition) Tripping hazard
K.28	Main St.	N. of Compton Ave. S. of Davis Ave. Both Sides of Road	Commercial	Drivway	3 at 19'	Driveways exceed max cross slope
K.29	Main St.	N. of Compton Ave. S. of Davis Ave. E. Side of Road	Commercial	Cross slope	40'	4.9-5.1%
K.30	Main St.	N. of Compton Ave. S. of Davis Ave. W. Side of Road	Commercial	Cross slope	30'	3.2-3.8%
K.31	Main St.	N. of Compton Ave. S. of Davis Ave. E. Side of Road	Commercial	Broken sidewalk	45'	(Poor condition) Tripping hazard
K.32	Main St.	N. of Compton Ave. S. of Davis Ave. E. Side of Road	Commercial	Bad transition	-	13% transition from alley to sidewalk
K.33	Main St.	N. of Compton Ave. S. of Davis Ave. E. Side of Road	Commercial	Cross slope	35'	4.0-6.5%
K.34	Main St.	N. of Compton Ave. S. of Davis Ave. E. Side of Road	Commercial	Bad transition	10'	Steep transition which exceeds the 8.33% slope limit
K.37	Main St.	N. of Compton Ave. S. of Davis Ave. W. Side of Road	Commercial	Offset	1/2"	Tripping hazard
K.38	Davis Ave.	E. of Main St. W. of Center St. S. Side of Road	Commercial	Gap	184'	Multiple properties

Curb Ramps:

Feature No.	Location	Direction	Type of Area	Type	Length	Comment
K.2	Davis Ave./ Center St.	S/W	Commercial	Flared sides	23'	**Ramp Slope:** 9.1% **Landing:** None **Truncated Domes:** No
K.5	Center St./ Compton Ave.	N/W	Commercial		15'	No curb ramp
K.8	Main St./ Compton Ave.	N/E	Commercial		15'	No curb ramp
K.9	Main St./ Compton Ave.	S/E	Commercial		15'	No curb ramp
K.13	Center St./ Compton Ave.	S/W	Commercial		15'	No curb ramp
K.15	Center St./ Bradbury Ave.	N/W	Commercial		19'	No curb ramp
K.19	Main St./ Bradbury Ave.	N/E	Commercial		15'	No curb ramp
K.20	Center St./ Terra Bella Ave.	N/E	Commercial	Dip Down	30'	**Ramp Slope:** 8.0% **Landing:** 1.2% **Truncated Domes:** Yes
K.21	Center St./ Terra Bella Ave.	N/W	Commercial		30'	No curb ramp
K.22	Main St./ Polan Ave.	S/E	Commercial		15'	No curb ramp
K.23	Main St./ Polan Ave.	N/E	Commercial		15'	No curb ramp
K.35	Main St./ Davis Ave.	S/E	Commercial		19'	No curb ramp
K.36	Main St./ Davis Ave.	S/W	Commercial	Flared sides	35'	**Ramp Slope:** 9.1% **Landing:** None **Truncated Domes:** No

Pixley

Map L

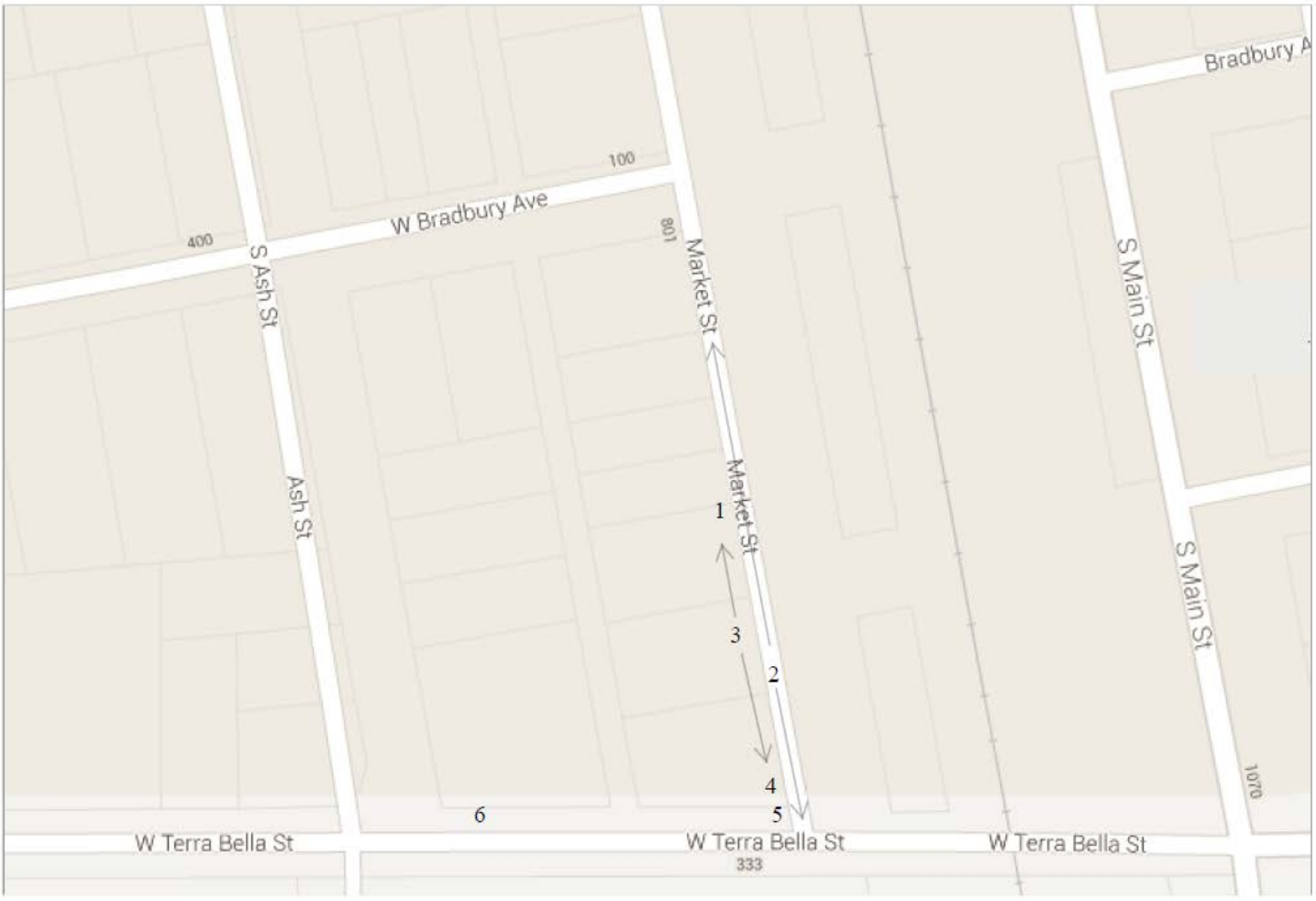
N
W Bradbury Ave
100
400
S Ash St
Ash St
801
Market St
Market St
S Main St
S Main St
Bradbury A
1
2
3
4
5
6
1070
W Terra Bella St
W Terra Bella St
W Terra Bella St
333

Last Updated: 08/12/2013
Community: Pixley
Map: L

Path of Travel:

Feature No.	Location	Direction	Type of Area	Feature	Length	Comment
L.1	Market St.	N. of Terra Bella S. of Bradbury Ave. W. Side of Road	Commercial	End of sidewalk	-	No transition with no further access
L.2	Market St.	N. of Terra Bella S. of Bradbury Ave. W. Side of Road	Commercial	Driveway	7 at 24'	Driveway exceeds max cross slope
L.3	Market St.	N. of Terra Bella S. of Bradbury Ave. W. Side of Road	Commercial	Cross slope	95'	2.5-3.1%
L.4	Market St.	N. of Terra Bella S. of Bradbury Ave. W. Side of Road	Commercial	Gap	36'	Single property up to Terra Bella St.
L.6	Terra Bella Ave.	E. of Ash St. W. of Market St. N. Side of Road	Commercial	End of sidewalk	-	No transition with no further access

Curb Ramps:

Feature No.	Location	Direction	Type of Area	Type	Length	Comment
L.5	Market St./ Terra Bella Ave.	N/W	Commercial		24'	No curb ramp

Pixley

Map M

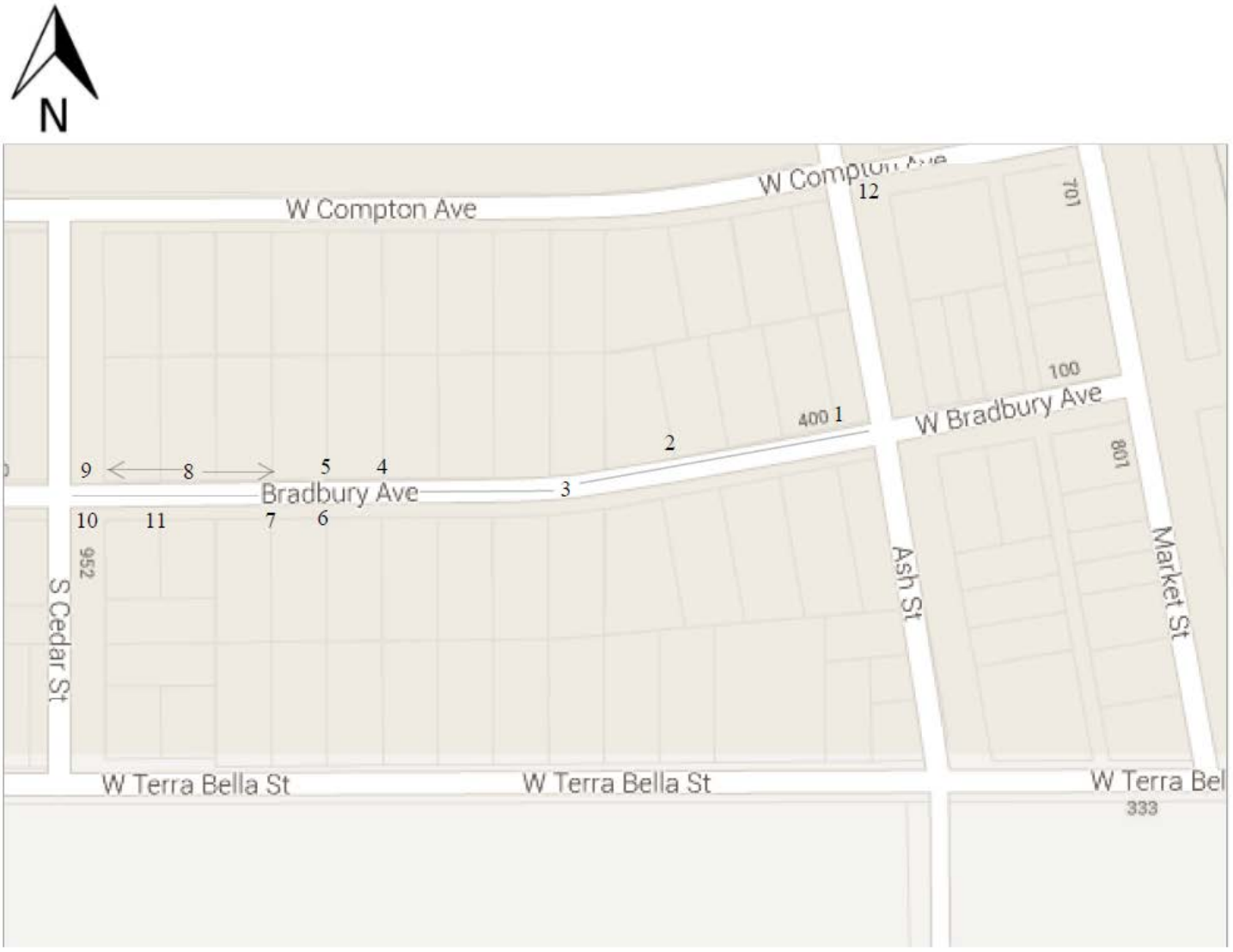
N
W Compton Ave
W Compton Ave
12
701
100
W Bradbury Ave
400
1
2
3
9
8
5
4
Bradbury Ave
10
11
7
6
952
S Cedar St
Ash St
Market St
801
W Terra Bella St
W Terra Bella St
W Terra Bel
333

Last Updated: 08/12/2013
Community: Pixley
Map: M

Path of Travel:

Feature No.	Location	Direction	Type of Area	Feature	Length	Comment
M.1	Bradbury Ave.	E. of Cedar St. W. of Ash St. N. Side of Road	Residential	Gap	87'	Multiple properties
M.2	Bradbury Ave.	E. of Cedar St. W. of Ash St N. Side of Road	Residential	Gap	252'	Multiple properties
M.3	Bradbury Ave.	E. of Cedar St. W. of Ash St Both Sides of Road	Residential	Driveway	12 at 24'	Driveways exceeds max cross slope
M.4	Bradbury Ave.	E. of Cedar St. W. of Ash St. N. Side of Road	Residential	Cross slope	174'	2.3-4.5%
M.5	Bradbury Ave.	E. of Cedar St. W. of Ash St. N. Side of Road	Residential	Gap	158'	Multiple properties
M.6	Bradbury Ave.	E. of Cedar St. W. of Ash St. S. Side of Road	Residential	End of sidewalk	-	No transition with no further access
M.7	Bradbury Ave.	E. of Cedar St. W. of Ash St. S. Side of Road	Residential	Cross slope	40'	3.2-3.4%
M.8	Bradbury Ave.	E. of Cedar St. W. of Ash St. N. Side of Road	Residential	Gap	100'	Single property up to Cedar St.
M.11	Bradbury Ave.	E. of Cedar St. W. of Ash St. S. Side of Road	Residential	Gap	50'	Single property

Curb Ramps:

Feature No.	Location	Direction	Type of Area	Type	Length	Comment
M.9	Bradbury Ave./ Cedar St.	N/E	Replace	None		No curb ramp
M.10	Bradbury Ave./ Cedar St.	S/E	Replace	None		No curb ramp
M.12	Compton Ave./ Ash St.	S/E	Replace	None		No curb ramp

Pixley

Map N

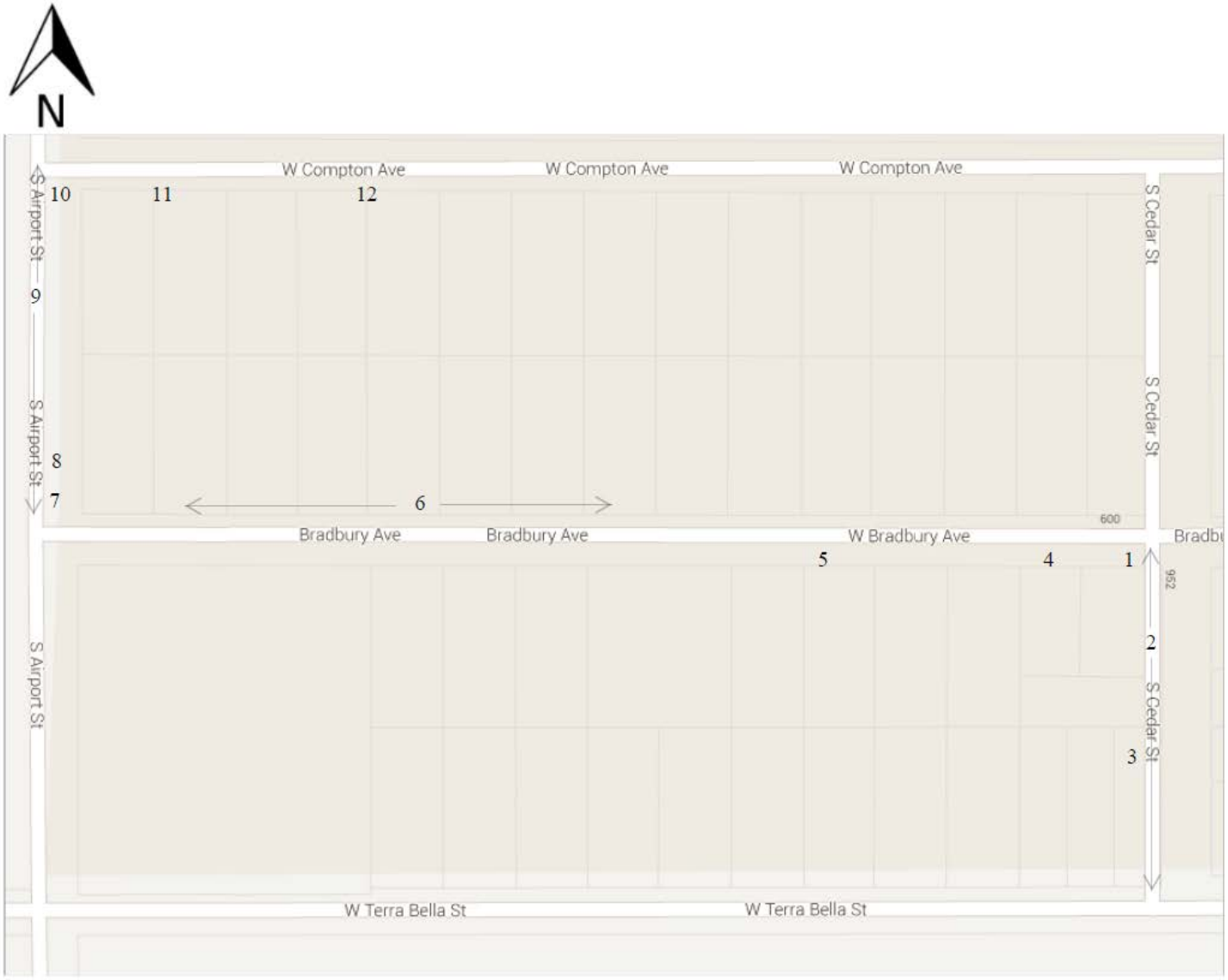
N
W Compton Ave
W Compton Ave
W Compton Ave
S Airport St
S Airport St
S Airport St
S Cedar St
S Cedar St
S Cedar St
10
11
12
9
8
7
6
600
Bradbury Ave
Bradbury Ave
W Bradbury Ave
Bradbu
5
4
1
952
2
3
W Terra Bella St
W Terra Bella St

Last Updated: 08/12/2013
Community: Pixley
Map: N

Path of Travel:

Feature No.	Location	Direction	Type of Area	Feature	Length	Comment
N.2	Cedar St.	N. of Terra Bella St. S. of Bradbury Ave. W. Side of Road	Residential	Driveway	6 at 25'	Driveways exceed max cross slope
N.3	Cedar St.	N. of Terra Bella St. S. of Bradbury Ave. W. Side of Road	Residential	End of sidewalk	-	No transition with no further access
N.4	Bradbury Ave.	E. of Airport St. W. of Cedar St. S. Side of Road	Residential	Offset	1/2"	Sewer lid Tripping hazard
N.5	Bradbury Ave.	E. of Airport St. W. of Cedar St. S. Side of Road	Residential	End of sidewalk	-	No transition with no further access
N.6	Bradbury Ave.	E. of Airport St. W. of Cedar St. N. Side of Road	Residential	Cross slope	131'	3.1-4.1%
N.8	Airport St.	N. of Bradbury Ave. S. of Compton Ave. E. Side of Road	Residential	Cross slope	239'	2.3-4.1%
N.9	Airport St.	N. of Bradbury Ave. S. of Compton Ave. E. Side of Road	Residential	Driveway	5 at 20'	Driveways exceed max cross slope
N.11	Compton Ave.	E. of Airport St. W. of Cedar St. S. Side of Road	Residential	Cross slope	205'	3.0-4.9%
N.12	Compton Ave.	E. of Airport St. W. of Cedar St. S. Side of Road	Residential	End of sidewalk	-	No transition with no further access

Curb Ramps:

Feature No.	Location	Direction	Type of Area	Type	Length	Comment
N.1	Bradbury Ave./ Cedar St.	S/W	Residential	None		No curb ramp
N.7	Bradbury Ave./ Airport St.	N/E	Residential	Flared sides	24'	**Ramp Slope:** 16.2% **Landing:** None **Truncated Domes:** No
N.10	Airport St./ Compton Ave.	S/E	Residential	Flared sides	24'	**Ramp Slope:** 18.3% **Landing:** None **Truncated Domes:** No

Pixley

Map O

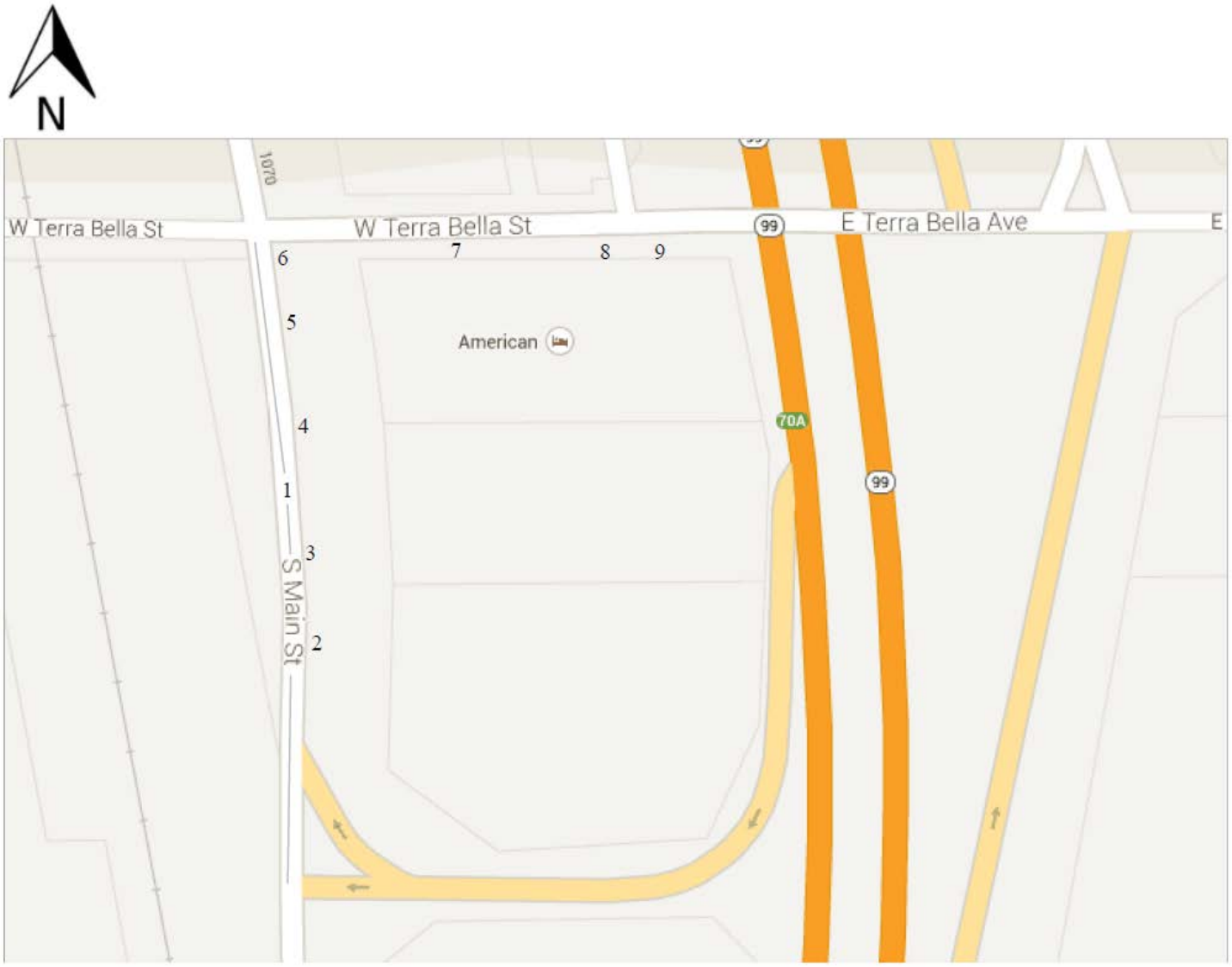
N
1070
W Terra Bella St
W Terra Bella St
99
E Terra Bella Ave
E
6
7
8
9
5
American
4
70A
99
1
3
S Main St
2

Last Updated:	08/12/2013
Community:	Pixley
Map:	O

Path of Travel:

Feature No.	Location	Direction	Type of Area	Feature	Length	Comment
O.1	Main St.	N. of Hwy 99 S. of Terra Bella St. E. Side of Road	Commercial	Driveway	5 at 43'	Driveways exceed max cross slope
O.2	Main St.	N. of Hwy 99 S. of Terra Bella St. E. Side of Road	Commercial	Broken sidewalk	22'	(Poor condition) Tripping hazard
O.3	Main St.	N. of Hwy 99 S. of Terra Bella St. E. Side of Road	Commercial	Broken sidewalk	5'	(Poor condition) Tripping hazard
O.4	Main St.	N. of Hwy 99 S. of Terra Bella St. E. Side of Road	Commercial	Cross slope	20'	3.60%
O.5	Main St.	N. of Hwy 99 S. of Terra Bella St. E. Side of Road	Commercial	Gap	50'	Single property
O.7	Terra Bella St.	E. of Elm St. W. of Walnut St. S. Side of Road	Commercial	Offset	3/4"	Tripping hazard
O.8	Terra Bella St.	E. of Elm St. W. of Walnut St. S. Side of Road	Commercial	Cross slope	100'	3.5-4.6%
O.9	Terra Bella St.	E. of Elm St. W. of Walnut St. S. Side of Road	Commercial	Driveway	39'	Driveways exceed max cross slope

Curb Ramps:

Feature No.	Location	Direction	Type of Area	Type	Length	Comment
O.6	Main St./ Terra Bella St.	S/E	Commercial	Flared sides	36'	**Ramp Slope:** 14.1% **Landing:** None **Truncated Domes:** No
O.10	Main St./ Terra Bella St.	S/W	Commercial	None		No curb ramp

Poplar

Overview Map

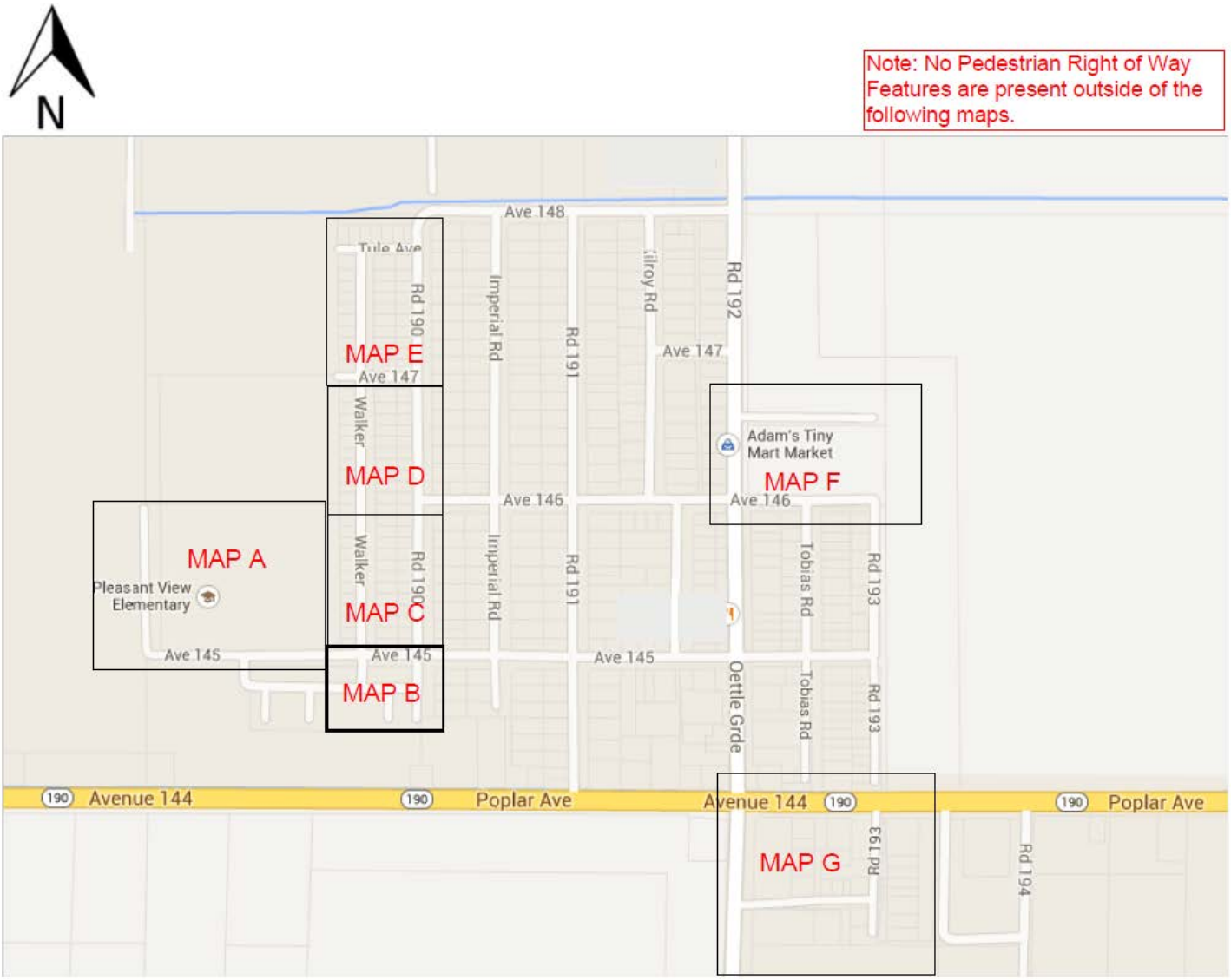

Poplar

Map A

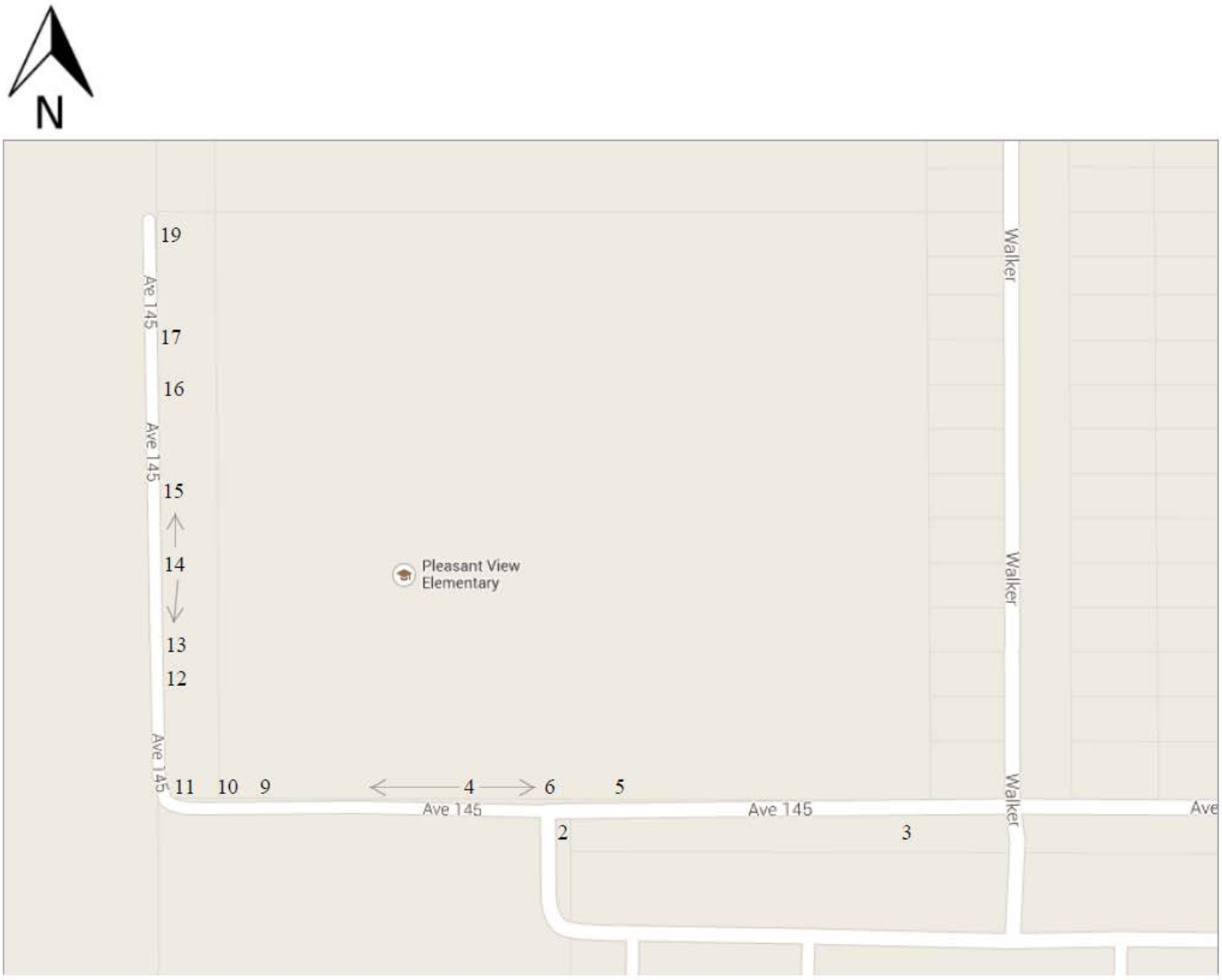
N
19
Ave 145
17
16
Ave 145
15
14
13
12
Ave 145
11
10
9
4
6
5
Ave 145
Ave 145
Ave
2
3
Walker
Walker
Walker
Pleasant View
Elementary

Last Updated: 07/17/2013
Community: Poplar
Map: A

Path of Travel:

Feature No.	Location	Direction	Type of Area	Feature	Length	Comment
A.2	Ave 145	W. of Walker E. of Ave 145 S. side of street	School	Cross Slope	300'	2.0%-3.6%
A.3	Ave 146	W. of Walker E. of Ave 145 S. side of street	School	Cross Slope	85'	2.6%-3.4%
A.4	Ave 145	W. of Walker N. side of street	School	Cross Slope	385' total	2.2-3.6%
A.14	Ave 145	N. of Ave 145 E. side of street	School	Cross Slope	86' total	2.4-2.7%
A.16	Ave 145	N. of Ave 145 E. side of street	School	Cross Slope	86'	2.3-2.8%

Curb Ramps:

Feature No.	Location	Direction	Type of Area	Type	Length	Comment
A.5	Ave 145	N. side of street in front of school parking lot See map	School	Flared Sides	27'	**Ramp Slope:** 7.2% **Flares:** 13.0/8.1% **Landing:** 2.0% **Truncated Domes:** Yes **Transition:** 5.0% **Lip on AC/Concrete:** No **Grooved Border:** Yes
A.6	Ave 145	N. side of street in front of school parking lot See map	School	Flared Sides	27'	**Ramp Slope:** 10.2% **Landing:** 2.0% **Truncated Domes:** Yes
A.9	Ave 145	N. side of street in front of school parking lot See map	School	Flared Sides	27'	**Ramp Slope:** 7.3% **Flares:** 11.1/7.4% **Landing:** 2.0% **Truncated Domes:** Yes **Transition:** 3.7% **Lip on AC/Concrete:** Yes **Grooved Border:** Yes
A.10	Ave 145	N. side of street in front of school parking lot See map	School	Flared Sides	27'	**Ramp Slope:** 8.6% **Landing:** 2.0% **Truncated Domes:** Yes
A.11	Ave 145/ Ave 145	N/E	School	Flared Sides	27'	**Ramp Slope:** 6.2% **Flares:** 7.9/9.9% **Landing:** 2.0% **Truncated Domes:** Yes **Transition:** 4.0% **Lip on AC/Concrete:** No **Grooved Border:** Yes
A.12	Ave 145	E. side of street in front of school parking lot See map	School	Flared Sides	32'	**Ramp Slope:** 11.2% **Landing:** 2.0% **Truncated Domes:** Yes
A.13	Ave 145	E. side of street in front of school parking lot See map	School	Flared Sides	32'	**Ramp Slope:** 9.4% **Landing:** 2.0% **Truncated Domes:** Yes
A.15	Ave 145	E. side of street in front of school parking lot See map	School	Flared Sides	32'	**Ramp Slope:** 7.6% **Flares:** 11.1/13.1% **Landing:** 2.0% **Truncated Domes:** Yes **Transition:** 1.4% **Lip on AC/Concrete:** Yes **Grooved Border:** Yes
A.17	Ave 145	E. side of street in front of school parking lot See map	School	Flared Sides	27'	**Ramp Slope:** 8.3% **Flares:** 15.5/9.7% **Landing:** 2.0% **Truncated Domes:** Yes **Transition:** 1.2% **Lip on AC/Concrete:** No **Grooved Border:** Yes
A.19	Ave 145	E. side of street in front of school parking lot See map	School	Flared Sides	36'	**Ramp Slope:** 9.9% **Landing:** 2.0% **Truncated Domes:** Yes

Poplar

Map B

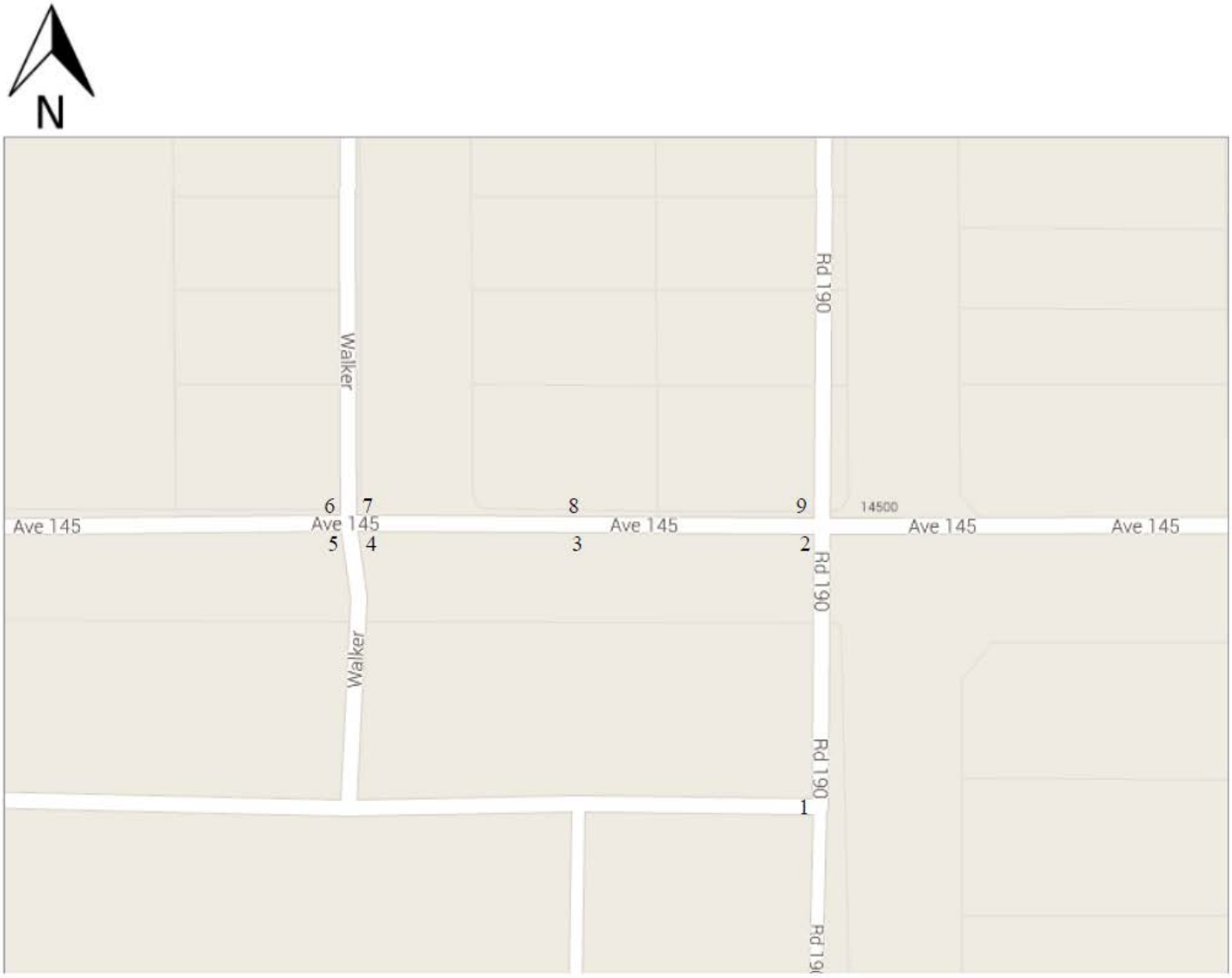
N
Walker
Rd 190
Ave 145
Ave 145
Ave 145
Ave 145
Ave 145
14500
6
7
8
9
5
4
3
2
1
Walker
Rd 190
Rd 190
Rd 19

Last Updated:	07/17/2013
Community:	Poplar
Map:	B

Path of Travel:

Feature No.	Location	Direction	Type of Area	Feature	Length	Comment
B.1	Rd 190	S. of Ave 145 W. side of road	Residential	Driveway	30'	Driveway exceeds max cross slope
B.3	Ave 145	E. of Walker W. of Rd 190 S. side of road	Residential	Cross Slope	172'	2.4%-4.2%
B.8	Ave 145	E of Walker W of Rd 190 N side of Rd	Residential	Cross Slope	131'	2.2%-3.2%

Curb Ramps:

Feature No.	Location	Direction	Type of Area	Type	Length	Comment
B.2	Rd 190/ Ave 145	S/W	Residential	Flared Sides	33'	**Ramp Slope:** 11.8% **Landing:** None **Truncated Domes:** None
B.4	Walker/ Ave 145	S/E	Residential	Flared Sides	33'	**Ramp Slope:** 9.0% **Landing:** None **Truncated Domes:** None
B.5	Walker/ Ave 145	S/W	Residential	Flared Sides	33'	**Ramp Slope:** 8.5% **Landing:** None **Truncated Domes:** None
B.6	Walker/ Ave 145	N/W	Residential	Flared Sides	33'	**Ramp Slope:** 10.0% **Landing:** None **Truncated Domes:** None
B.7	Walker/ Ave 145	N/E	Residential	Flared Sides	33'	**Ramp Slope:** 9.9% **Landing:** None **Truncated Domes:** None
B.9	Rd 190/ Ave 145	N/W	Residential	Flared Sides	33'	**Ramp Slope:** 10.1% **Landing:** None **Truncated Domes:** None

Poplar

Map C

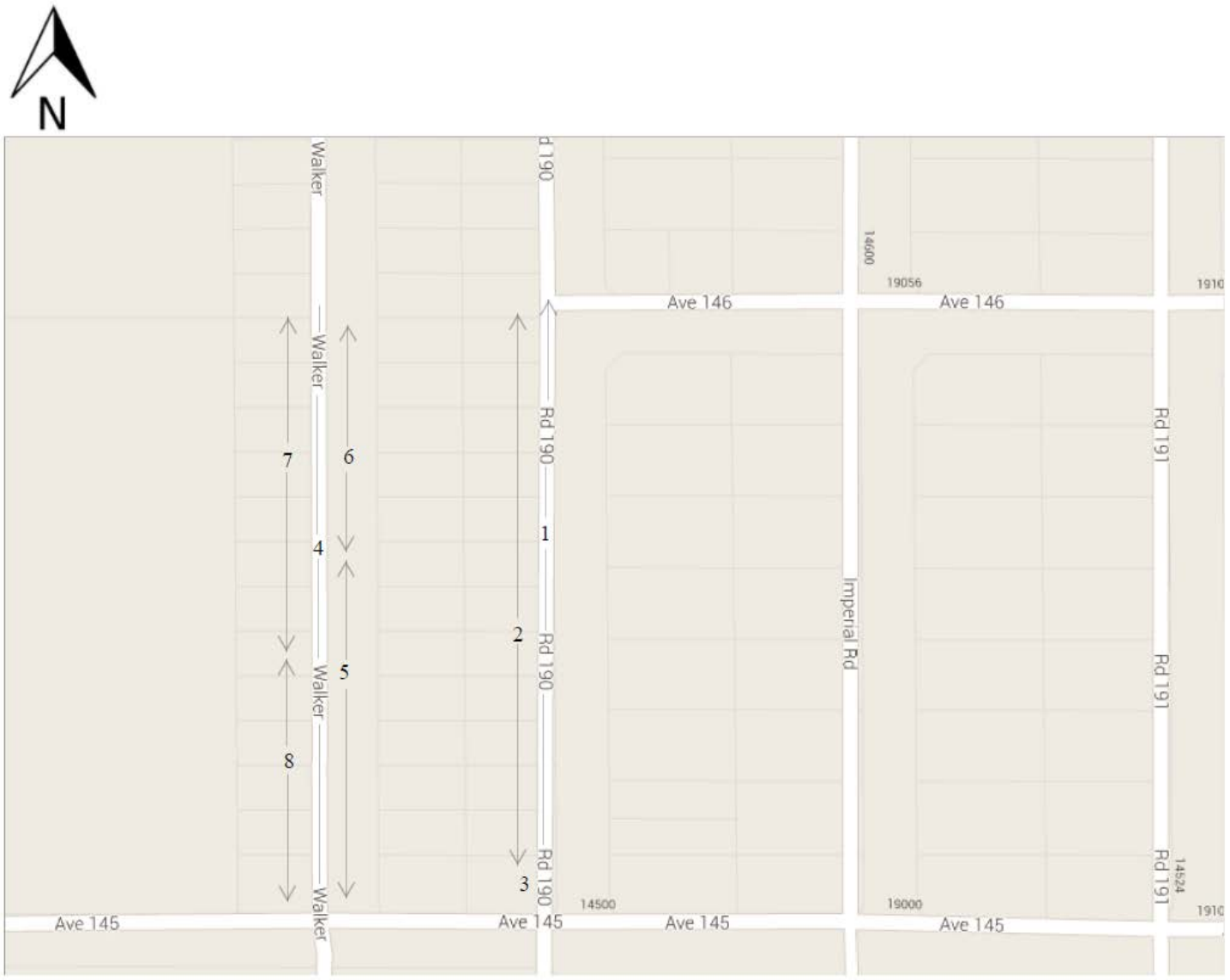
N
Walker
Walker
Walker
Walker
d 190
Rd 190
Rd 190
Rd 190
Rd 190
Ave 146
Ave 146
14600
19056
1910
Rd 191
Rd 191
Rd 191
Imperial Rd
14524
19000
1910
14500
Ave 145
Ave 145
Ave 145
Ave 145
1
2
3
4
5
6
7
8

Last Updated: 07/17/2013
Community: Poplar
Map: C

Path of Travel:

Feature No.	Location	Direction	Type of Area	Feature	Length	Comment
C.1	Rd. 190	S. of Ave 146 N. of Ave 145 Both sides of road	Residential	Driveway	12 at 22'	Driveways exceed max cross slope
C.2	Rd. 190	S. of Ave 146 N. of Ave 145 W. side of road	Residential	Cross Slope	111' total	2.8-3.3%
C.3	Rd. 190	S. of Ave 146 N. of Ave 145 W. side of road	Residential	Driveway	33'	Driveways exceed max cross slope
C.4	Walker St.	S. of Ave 146 N. of Ave 145 Both sides of road	Residential	Driveway	27 at 22'	Driveways exceed max cross slope
C.5	Walker St.	S. of Ave 146 N. of Ave 145 E. side of road	Residential	Cross Slope	143' total	2.5-3.5%
C.6	Walker St.	S. of Ave 146 N. of Ave 145 E. side of road	Residential	Cross Slope	155' total	2.3-3.2%
C.7	Walker St.	S. of Ave 146 N. of Ave 145 W. side of road	Residential	Cross Slope	173' total	2.6-5.8%
C.8	Walker St.	S. of Ave 146 N. of Ave 145 W. side of road	Residential	Cross Slope	65' total	2.8-3.5%

Poplar

Map D

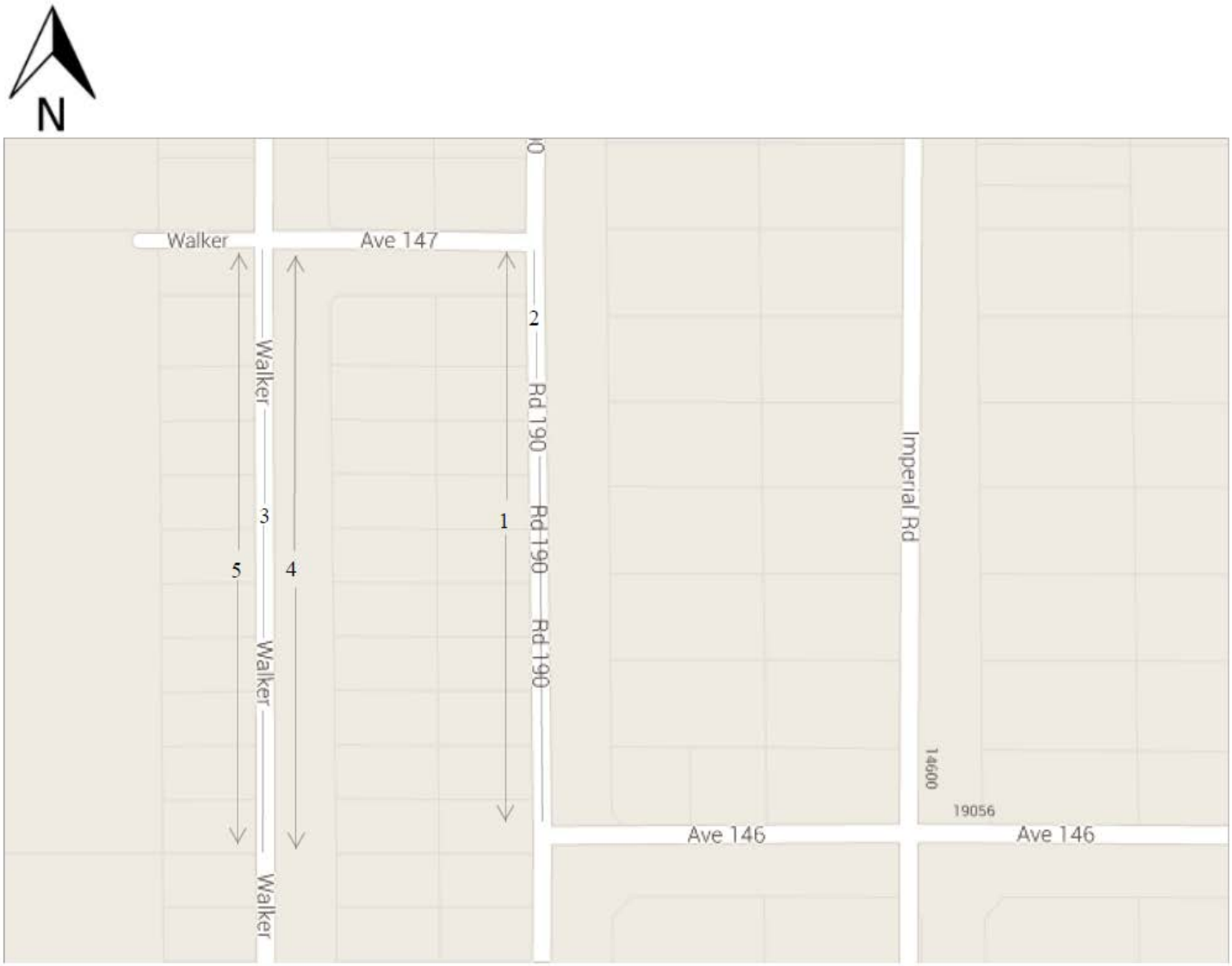
N
Walker
Ave 147
Walker
Rd 190
Rd 190
Rd 190
Imperial Rd
14600
19056
Ave 146
Ave 146
Walker
Walker
1
2
3
4
5

Last Updated:	07/17/2013
Community:	Poplar
Map:	D

Path of Travel:

Feature No.	Location	Direction	Type of Area	Feature	Length	Comment
D.1	Rd. 190	S. of Ave. 147 N. of Ave 146 W. side of road	Residential	Cross Slope	95' total	2.6-3.9%
D.2	Rd. 190	S. of Ave. 147 N. of Ave 146 Both sides of road	Residential	Driveway	10 at 22'	Exceeds max cross slope with no landing provided
D.3	Walker St.	S. of Ave. 147 N. of Ave 146 Both sides of road	Residential	Driveway	20 at 22'	Exceeds max cross slope with no landing provided
D.4	Walker St.	S. of Ave. 147 N. of Ave 146 E. side of road	Residential	Cross Slope	166' total	2.3-3.8%
D.5	Walker St.	S. of Ave. 147 N. of Ave 146 W. side of road	Residential	Cross Slope	176' total	2.7-4.2%

Poplar

Map E

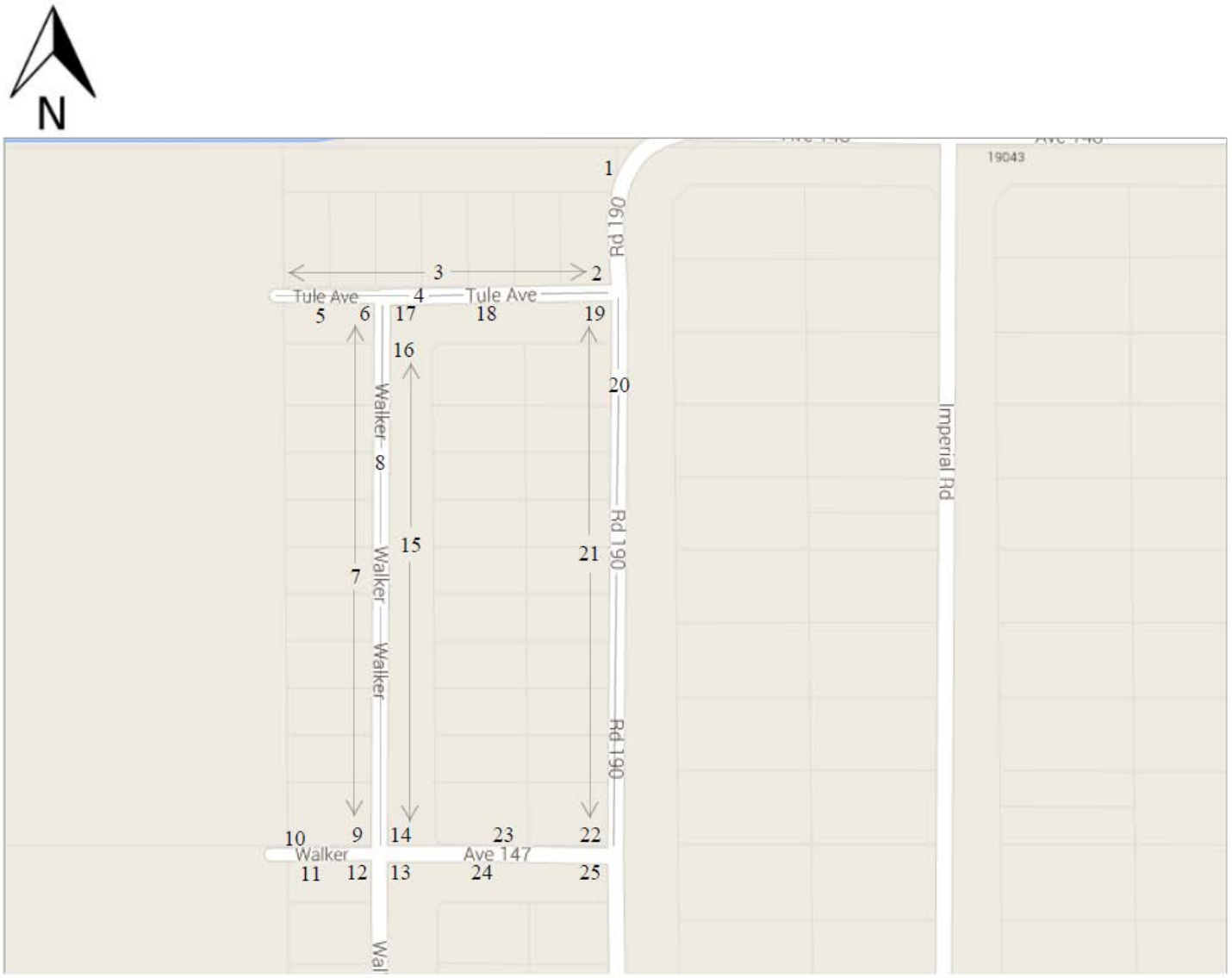
N
19043
1
Rd 190
3
2
Tule Ave
4
Tule Ave
5
6
17
18
19
16
20
Walker
8
Imperial Rd
Rd 190
15
21
7
Walker
Walker
Rd 190
10
9
14
23
22
Walker
Ave 147
11
12
13
24
25
Wal

Last Updated: 07/17/2013
Community: Poplar
Map: E

Path of Travel:

Feature No.	Location	Direction	Type of Area	Feature	Length	Comment
E.1	Rd 190	S. of Ave 148 N. of Tule Ave W. side of road	Residential	End of sidewalk		No transition with no further access
E.3	Tule Ave	E. of DEAD END W. of Rd 190 N. side of road	Residential	Cross Slope	128' total	2.2-3.6%
E.4	Tule Ave	E. of DEAD END W. of Rd 190 Both sides of road	Residential	Driveway	7 at 21'	Driveways exceed max cross slope
E.5	Tule Ave	E. of DEAD END W. of Walker S. side of road	Residential	Cross Slope	36'	2.2-3.6%
E.7	Walker	S. of Tule Ave N. of Ave 147 W. side of road	Residential	Cross Slope	133' total	2.2-6.0%
E.8	Walker	S. of Tule Ave N. of Ave 147 Both sides of road	Residential	Driveway	19 at 22'	Driveways exceed max cross slope
E.10	Ave 147	E. of DEAD END W. of Walker N. side of road	Residential	Cross Slope	35'	2.1-3.2%
E.11	Ave 147	E. of DEAD END W. of Walker S. side of road	Residential	Cross Slope	56'	3.0-3.6%
E.15	Walker	S. of Tule Ave N. of Ave 147 E. side of road	Residential	Cross Slope	142' total	2.4-3.9%
E.16	Walker	S. of Tule Ave N. of Ave 147 E. side of road	Residential	Driveway	32'	Driveways exceed max cross slope

Path of Travel:

Feature No.	Location	Direction	Type of Area	Feature	Length	Comment
E.18	Tule Ave	E. of Walker W. of Rd 190 S. side of road	Residential	Cross Slope	100' total	2.6-3.4%
E.20	Rd 190	S. of Tule Ave N. of Ave 147 W. side of road	Residential	Driveway	10 at 22'	Driveways exceed max cross slope
E.21	Rd 190	S. of Tule Ave N. of Ave 147 W. side of road	Residential	Cross Slope	94' total	2.6-4.0%
E.23	Ave 147	E. of Walker W. of Rd 190 N. side of road	Residential	Cross Slope	52' total	2.8-3.4%
E.24	Ave 147	E. of Walker W. of Rd 190 S. side of road	Residential	Cross Slope	145'	2.7-5.5%

Curb Ramps:

Feature No.	Location	Direction	Type of area	Length	Length	Comment
E.2	Rd 190/ Tule Rd	N/W	Residential	Flared Sides	33'	**Ramp Slope:** 10.9% **Landing:** None **Truncated Domes:** None
E.6	Walker/ Tule Rd	S/W	Residential	Flared Sides	33'	**Ramp Slope:** 10.0% **Landing:** None **Truncated Domes:** None
E.9	Walker/ Ave 147	N/W	Residential	Flared Sides	33'	**Ramp Slope:** 9.0% **Landing:** None **Truncated Domes:** None
E.12	Walker/ Ave 147	S/W	Residential	Flared Sides	33'	**Ramp Slope:** 10.5% **Landing:** None **Truncated Domes:** None
E.13	Walker/ Ave 147	S/E	Residential	Flared Sides	33'	**Ramp Slope:** 10.1% **Landing:** None **Truncated Domes:** None
E.14	Walker/ Ave 147	N/E	Residential	Flared Sides	33'	**Ramp Slope:** 9.9% **Landing:** None **Truncated Domes:** None

Curb Ramps:

Feature No.	Location	Direction	Type of area	Length	Length	Comment
E.17	Walker/ Tule Rd	S/E	Residential	Flared Sides	33'	**Ramp Slope:** 10.1% **Landing:** None **Truncated Domes:** None
E.19	Rd 190/ Tule Rd	S/W	Residential	Flared Sides	33'	**Ramp Slope:** 10.5% **Landing:** None **Truncated Domes:** None
E.22	Rd 190/ Ave 147	N/W	Residential	Flared Sides	33'	**Ramp Slope:** 9.5% **Landing:** None **Truncated Domes:** None
E.25	Rd 190/ Ave 147	S/W	Residential	Flared Sides	33'	**Ramp Slope:** 10.5% **Landing:** None **Truncated Domes:** None

Poplar

Map F

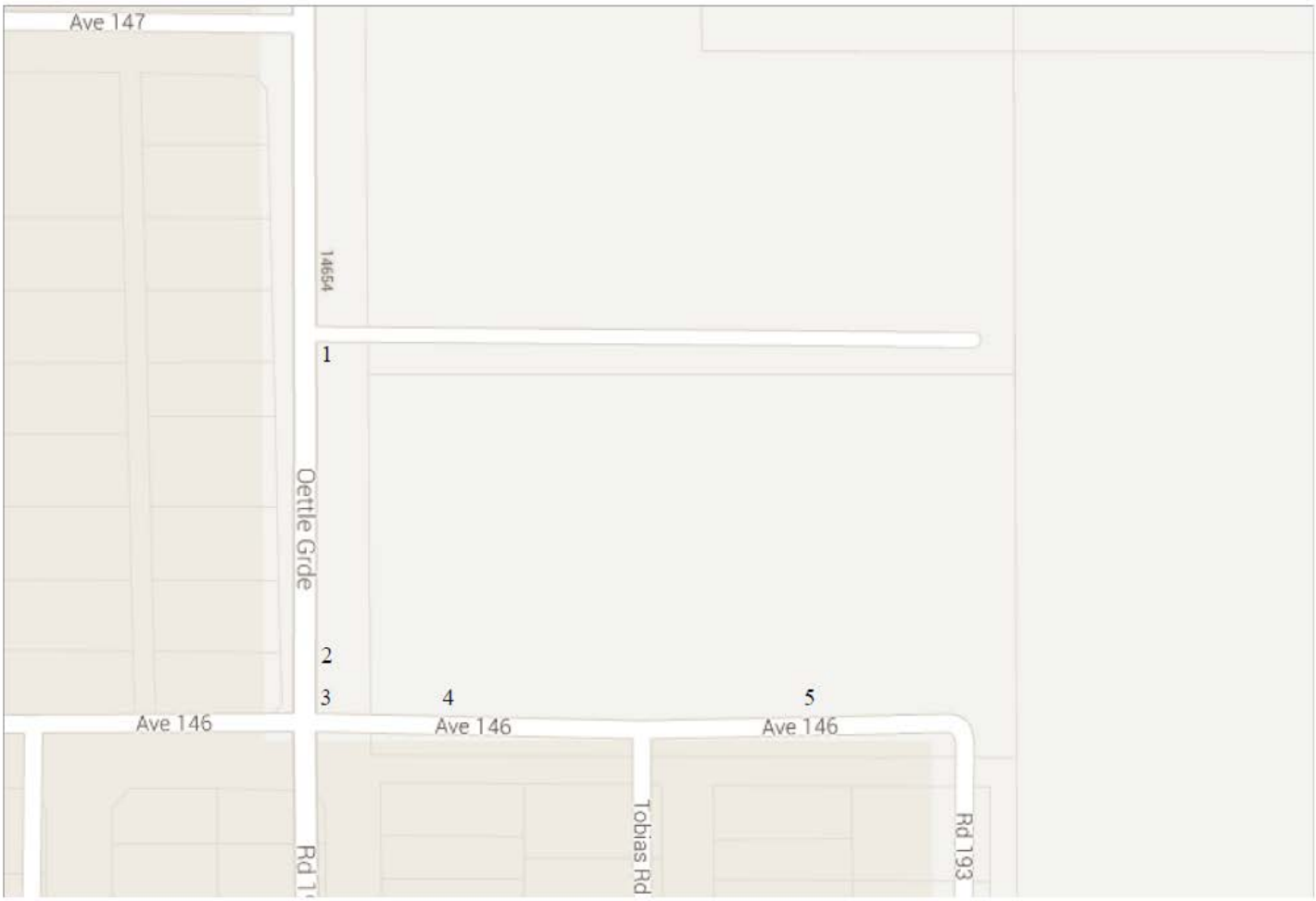
N
Ave 147
14654
1
Oettle Grde
2
3
4
5
Ave 146
Ave 146
Ave 146
Tobias Rd
Rd 193

Last Updated:	07/17/2013
Community:	Poplar
Map:	F

Path of Travel:

Feature No.	Location	Direction	Type of Area	Feature	Length	Comment
F.1	Rd. 192	N of Ave. 146 S. of Ave 147 E. Side of Road	Residential	End of Sidewalk		No Transition with no further access
F.2	Rd. 192	N of Ave. 146 E. Side of Road	Residential	Cross Slope	20'	2.8% slope on a 10' wide sidewalk
F.4	Ave. 146	E. of Rd. 192 W. of Tobias Rd. N. Side of Road	Residential	Cross Slope	20'	2.3-3.1%
F.5	Ave. 146	E. of Tobias Rd. N. Side of Road	Residential	Cross Slope	49'	2.2-3.4%

Curb Ramps:

Feature No.	Location	Direction	Type of Area	Type	Length	Comment
F.3	Rd. 192/Ave. 146	N/E	Residential	Flared Sides	33'	**Ramp Slope:** 6.8% **Flares:** 8.8/7.9% **Landing:** 1.9% **Truncated Domes:** Yes **Transition:** 13.1% **Lip on AC/Concrete:** Yes **Grooved Border:** Yes

Poplar

Map G

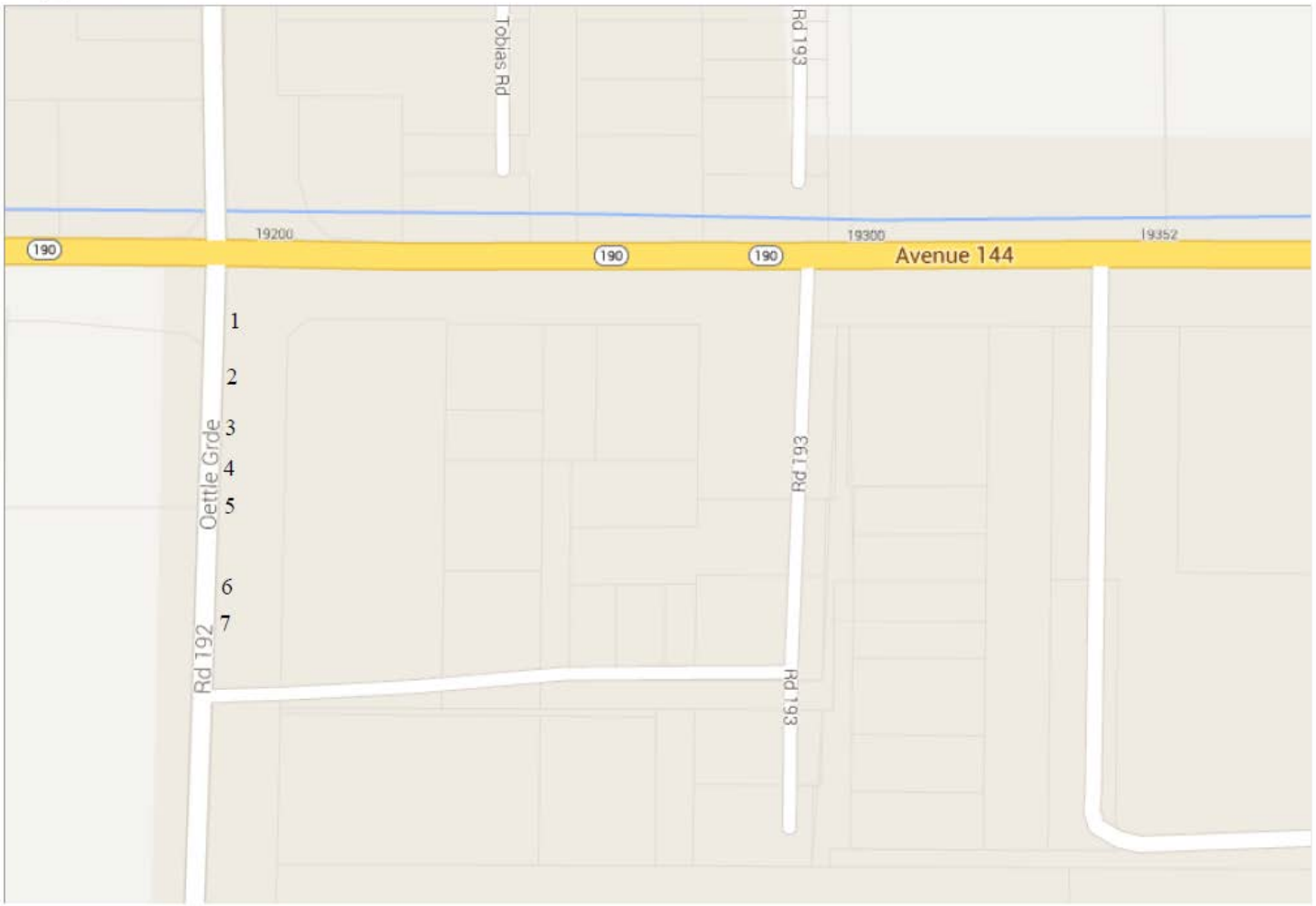
N
Tobias Rd
Rd 193
19200
19300
19352
190
190
190
Avenue 144
1
2
3
4
5
6
7
Oettle Grde
Rd 192
Rd 193
Rd 193

Last Updated:	07/17/2013
Community:	Poplar
Map:	G

Path of Travel:

Feature No.	Location	Direction	Type of Area	Feature	Length	Comment
G.1	Rd. 192	S. of Poplar Ave. W. Side of Road	Residential	Cross Slope	40'	2.1-2.9%
G.2	Rd. 192	S. of Poplar Ave. W. Side of Road	Residential	Driveway	49'	Exceeds max cross slope
G.3	Rd. 192	S. of Poplar Ave. W. Side of Road	Residential	Broken Sidewalk	1'	Poor condition
G.4	Rd. 192	S. of Poplar Ave. W. Side of Road	Residential	Cross Slope	56'	2.60%
G.5	Rd. 192	S. of Poplar Ave. W. Side of Road	Residential	Driveway	35'	Exceeds max cross slope
G.6	Rd. 192	S. of Poplar Ave. W. Side of Road	Residential	Cross Slope	20'	2.50%
G.7	Rd. 192	S. of Poplar Ave. W. Side of Road	Residential	Offset	1/2"	Tripping Hazard

Richgrove

Overview Map

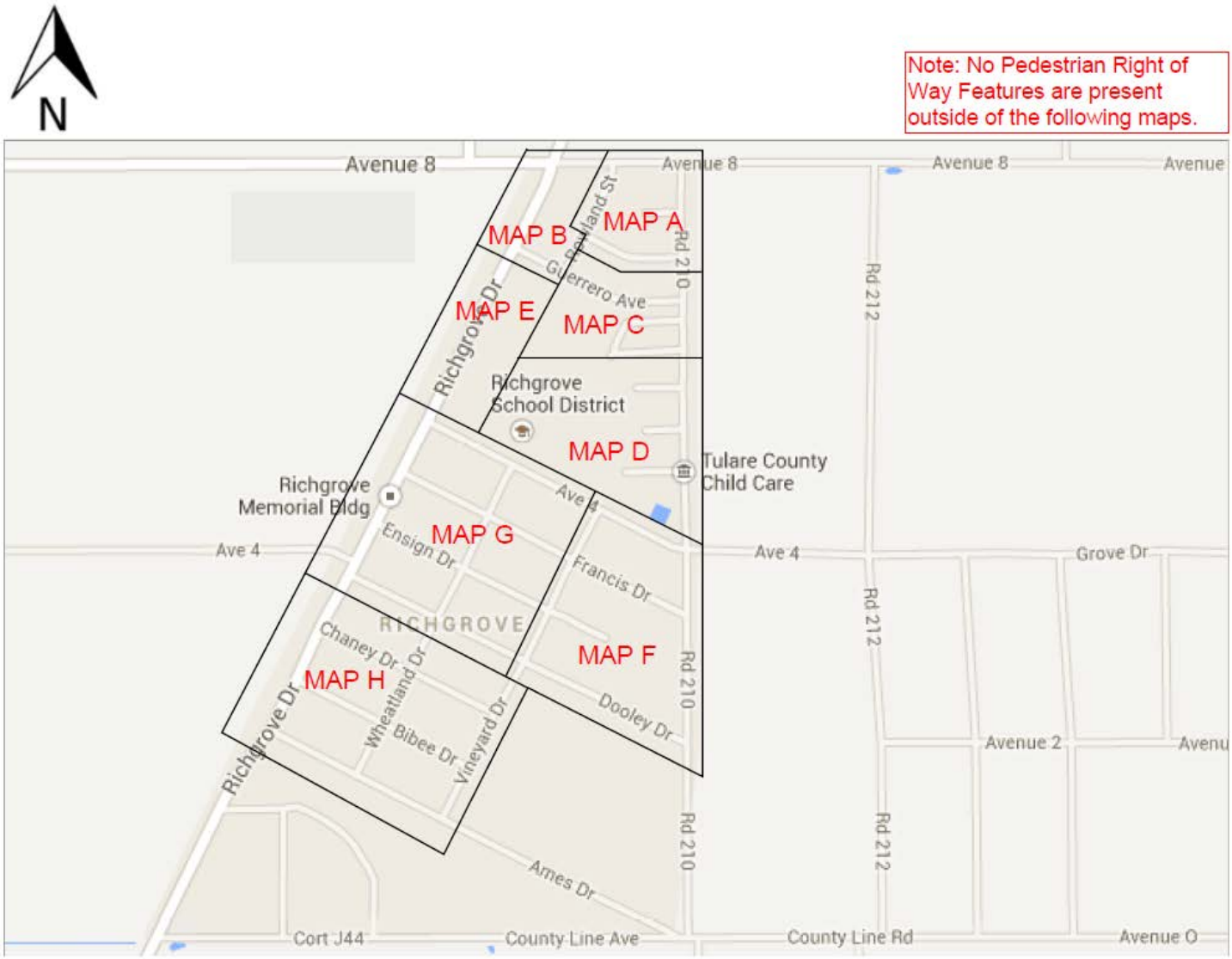

Richgrove

Map A

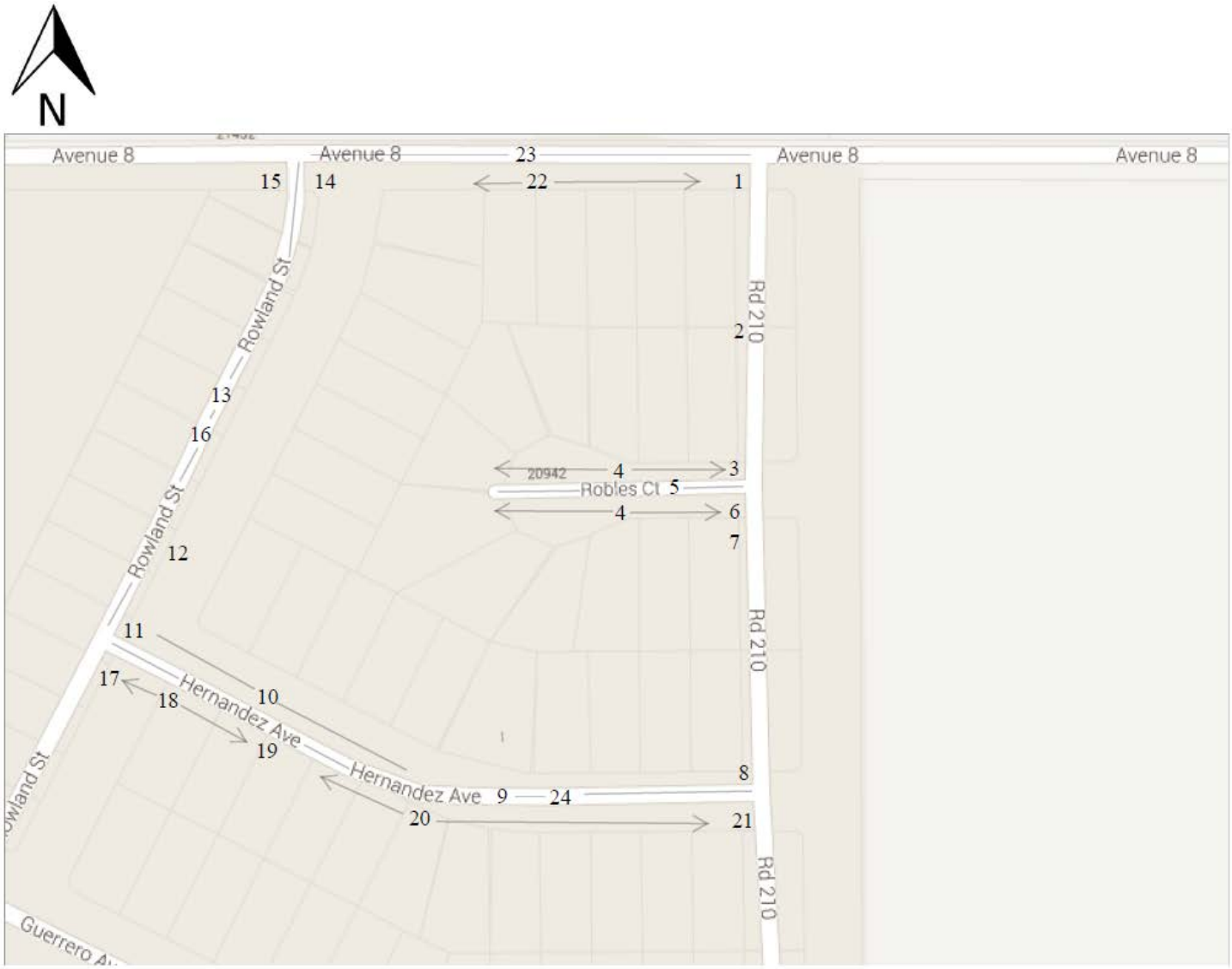

Last Updated: 07/17/2013
Community: Richgrove
Map: A

Path of Travel:

Feature No.	Location	Direction	Type of Area	Feature	Length	Comment
A.2	Rd 210	S. of Ave 8 N. of Robles Ct. W. side of road	Residential	Cross Slope	252'	3.0%-3.4%
A.4	Robles Ct	Both sides of road	Residential	Cross Slope	125' total	2.3-4.9%
A.5	Robles Ct	Both sides of road	Residential	Driveway	13 at 22'	Driveways exceed max cross slope
A.7	Rd 210	S. of Ave 8 N. of Robles Ct. W. side of road	Residential	Cross Slope	230'	2.3%-3.8%
A.9	Hernandez Ave	W. of Rd 210 E. of Rowland N. side of road	Residential	Driveway	18 at 22'	Driveways exceed max cross slope
A.10	Hernandez Ave	W. of Rd 210 E. of Rowland N. side of road	Residential	Cross Slope	132' total	2.2-4.2%
A.12	Rowland St	N. of Hernandez Ave S. of Ave 8 E. side of road	Residential	Cross Slope	208' total	3.0-3.8%
A.13	Rowland St	N. of Hernandez Ave S. of Ave 8 E. side of road	Residential	Driveway	7 at 22'	Driveways exceed max cross slope
A.16	Rowland St	N. of Hernandez Ave S. of Ave 8 W. side of road	Residential	Driveway	9 at 22'	Driveways exceed max cross slope
A.18	Hernandez Ave	W. of Rd 210 E. of Rowland S. side of road	Residential	Cross Slope	53' total	2.5-3.7%

Path of Travel:

Feature No.	Location	Direction	Type of Area	Feature	Length	Comment
A.19	Hernandez Ave	W. of Rd 210 E. of Rowland S. side of road	Residential	Offset	1/4"	Tripping Hazard
A.20	Hernandez Ave	W. of Rd 210 E. of Rowland S. side of road	Residential	Cross Slope	164' total	2.7-3.3%
A.22	Ave 8	W. of Rd 210 E. of Rowland S. side of road	Residential	Cross Slope	148' total	2.6-3.2%
A.23	Ave 8	W. of Rd 210 E. of Rowland S. side of road	Residential	Driveway	6 at 22'	Driveways exceed max cross slope
A.24	Hernandez Ave	W. of Rd 210 E. of Rowland S. side of road	Residential	Driveway	13 at 22'	Driveways exceed max cross slope

Curb Ramps:

Feature No.	Location	Direction	Type of Area	Type	Length	Comment
A.1	Rd 210/Ave 8	S/W	Residential	Flared Sides	33'	**Ramp Slope:** 8.1% **Flares:** 9.4/6.6% **Landing:** None **Truncated Domes:** No **Transition:** 5.5% **Lip on AC/Concrete:** Yes **Grooved Border:** Yes
A.3	Rd 210/Robles Ct	N/W	Residential	Flared Sides	33'	**Ramp Slope:** 8.9% **Landing:** None **Truncated Domes:** None
A.6	Rd 210/Robles Ct	S/W	Residential	Flared Sides	33'	**Ramp Slope:** 10.9% **Landing:** None **Truncated Domes:** None
A.8	Rd 210/ Hernandez Ave	N/W	Residential	Flared Sides	33'	**Ramp Slope:** 8.6% **Landing:** None **Truncated Domes:** None
A.11	Rowland St/ Hernandez Ave	N/E	Residential	Flared Sides	33'	**Ramp Slope:** 9.7% **Landing:** None **Truncated Domes:** None
A.14	Rowland St/Ave 8	S/E	Residential	Flared Sides	33'	**Ramp Slope:** 8.9% **Landing:** None **Truncated Domes:** None
A.15	Rowland St/Ave 8	S/W	Residential	Flared Sides	33'	**Ramp Slope:** 10.3% **Landing:** None **Truncated Domes:** None
A.17	Rowland St/ Hernandez Ave	S/E	Residential	Flared Sides	33'	**Ramp Slope:** 8.1% **Flares:** 9.2/5.8% **Landing:** None **Truncated Domes:** No **Transition:** 3.6% **Lip on AC/Concrete:** Yes **Grooved Border:** Yes
A.21	Rd 210/ Hernandez Ave	S/W	Residential	Flared Sides	33'	**Ramp Slope:** 9.1% **Landing:** None **Truncated Domes:** None

Richgrove

Map B

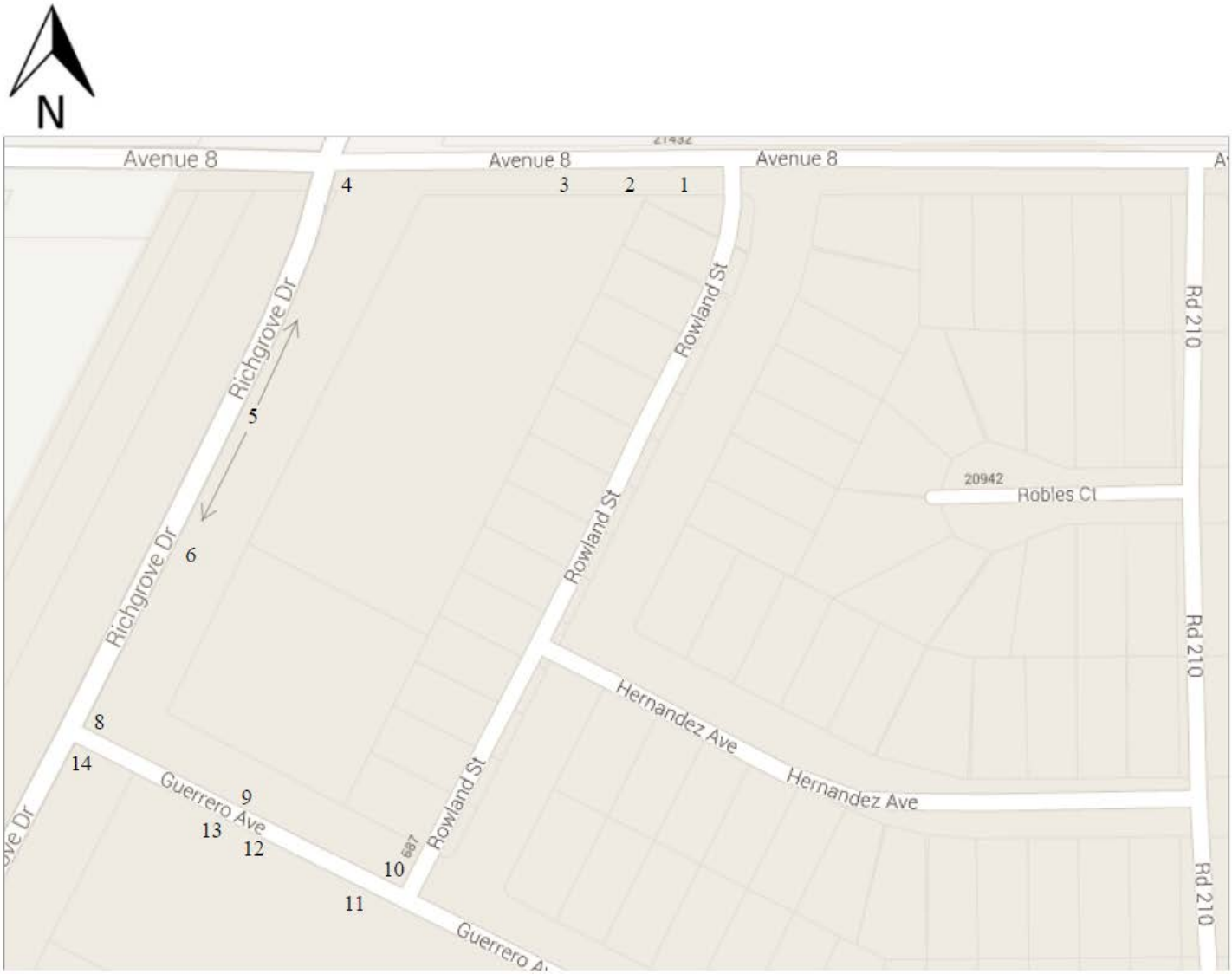

Last Updated: 07/17/2013
Community: Richgrove
Map: B

Path of Travel:

Feature No.	Location	Direction	Type of Area	Feature	Length	Comment
B.1	Ave 8	W. of Rowland St E. of Richgrove Dr S. side of road	Residential	Cross Slope	33'	3.7-4.2%
B.2	Ave 8	W. of Rowland St E. of Richgrove Dr S. side of road	Residential	Driveway	30'	Driveways exceed max cross slope
B.3	Ave 8	W. of Rowland St E. of Richgrove Dr S. side of road	Residential	Cross Slope	250'	2.4-3.3%
B.5	Richgrove Ave	S. of Ave 8 N. of Guerrero Ave E. side of road	Residential	Cross Slope	549' total	3.3-5.2%
B.6	Richgrove Ave	S. of Ave 8 N. of Guerrero Ave E. side of road	Residential	Driveway	30'	Wrap around segment has cross slope of 3.9%
B.9	Guerrero Ave	W. of Rowland St E. of Richgrove Dr N. side of road	Residential	Cross Slope	320'	2.6-4.5%
B.11	Guerrero Ave	W. of Rowland St E. of Richgrove Dr S. side of road	Residential	Cross Slope	65'	2.8-3.8%
B.12	Guerrero Ave	W. of Rowland St E. of Richgrove Dr S. side of road	Residential	Offset		Drainage cover, causing uneven/unstable surface
B.13	Guerrero Ave	W. of Rowland St E. of Richgrove Dr S. side of road	Residential	Driveway	22'	Driveways exceed max cross slope

Curb Ramps:

Feature No.	Location	Direction	Type of Area	Type	Length	Comment
B.4	Richgrove Dr/ Ave 8	S/E	Replace	Flared Sides	33'	**Ramp Slope:** 10.3% **Landing:** None **Truncated Domes:** None
B.8	Richgrove Dr/ Guerrero Ave	N/E	Replace	Flared Sides	33'	**Ramp Slope:** 9.9% **Landing:** None **Truncated Domes:** None
B.10	Guerrero Ave./ Rowland St	N/W	Replace	Flared Sides	33'	**Ramp Slope:** 10.2% **Landing:** None **Truncated Domes:** None
B.14	Richgrove Dr/ Guerrero Ave	S/E	Replace	Flared Sides	33'	**Ramp Slope:** 9.6% **Landing:** None **Truncated Domes:** None

Richgrove

Map C

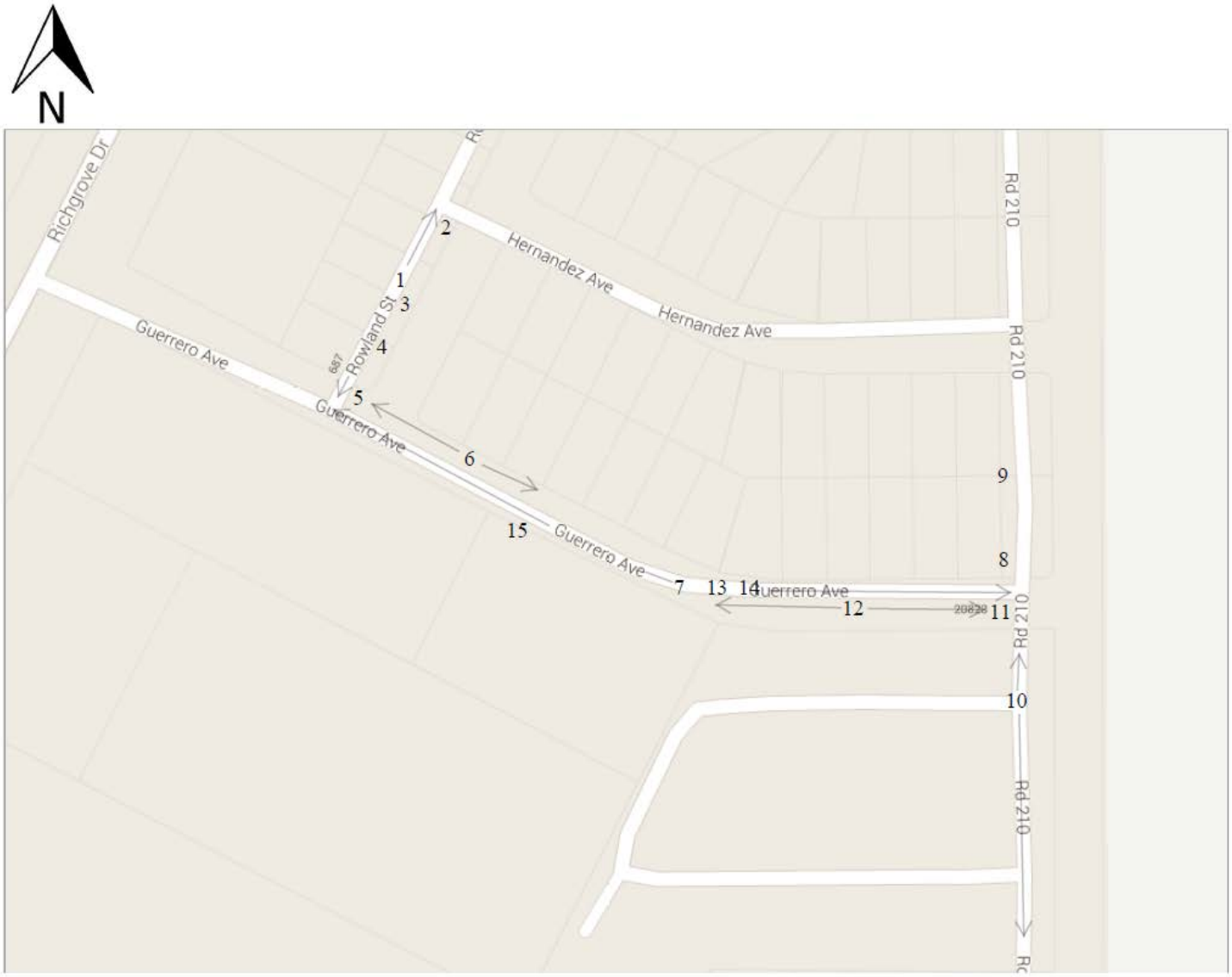

Last Updated: 07/17/2013
Community: Richgrove
Map: C

Path of Travel:

Feature No.	Location	Direction	Type of Area	Feature	Length	Comment
C.1	Rowland St	N. of Guerrero Ave S. of Hernandez Ave W. side of road	Residential	Driveway	5 at 22'	Driveways exceed max cross slope
C.2	Rowland St	N. of Guerrero Ave S. of Hernandez Ave E. side of road	Residential	Offset	1/2"	Tripping Hazard
C.3	Rowland St	N. of Guerrero Ave S. of Hernandez Ave E. side of road	Residential	Cross Slope	105'	2.2-7.2%
C.4	Rowland St	N. of Guerrero Ave S. of Hernandez Ave E. side of road	Residential	Offset	1/2"	Tripping Hazard
C.6	Guerrero Ave	E. of Rowland St W. of Rd 210 N. side of road	Residential	Cross Slope	99' total	2.2-3.3%
C.7	Guerrero Ave	E. of Rowland St W. of Rd 210 N. side of road	Residential	Driveway	14 at 22'	Driveways exceed max cross slope
C.9	Rd 210	N. of Gurrero Ave S. of Hernandez Ave W. side of road	Residential	Cross Slope	45'	2.2-3.2%
C.10	Rd 210	S. of Gurrero Ave W. side of road Appt enterance	Residential	Driveway	2 at 35'	Landing above driveway has cross slope of 1.4%, no transition from sidewalk to wrap around
C.12	Guerrero Ave	E. of Rowland St W. of Rd 210 S. side of road	Residential	Cross Slope	396'	2.2-3.4%
C.13	Guerrero Ave	E. of Rowland St W. of Rd 210 S. side of road	Residential	Driveway	26'	Driveways exceed max cross slope

Path of Travel:

Feature No.	Location	Direction	Type of Area	Feature	Length	Comment
C.14	Guerrero Ave	E. of Rowland St W. of Rd 210 S. side of road	Residential	Driveway	2 at 32'	Driveways exceed max cross slope
C.15	Guerrero Ave	E. of Rowland St W. of Rd 210 S. side of road	Residential	Cross Slope	85'	3.1-3.7%

Curb Ramps:

Feature No.	Location	Direction	Type of Area	Type	Length	Comment
C.5	Rowland St/ Guerrero Ave	N/E	Residential	Flared Sides	33'	**Ramp Slope:** 10.8% **Landing:** None **Truncated Domes:** None
C.8	Rd 210/ Guerrero Ave	N/W	Residential	Flared Sides	33'	**Ramp Slope:** 9.6% **Landing:** None **Truncated Domes:** None
C.11	Rd 210/ Guerrero Ave	S/W	Residential	Flared Sides	33'	**Ramp Slope:** 10.3% **Landing:** None **Truncated Domes:** None

Richgrove

Map D

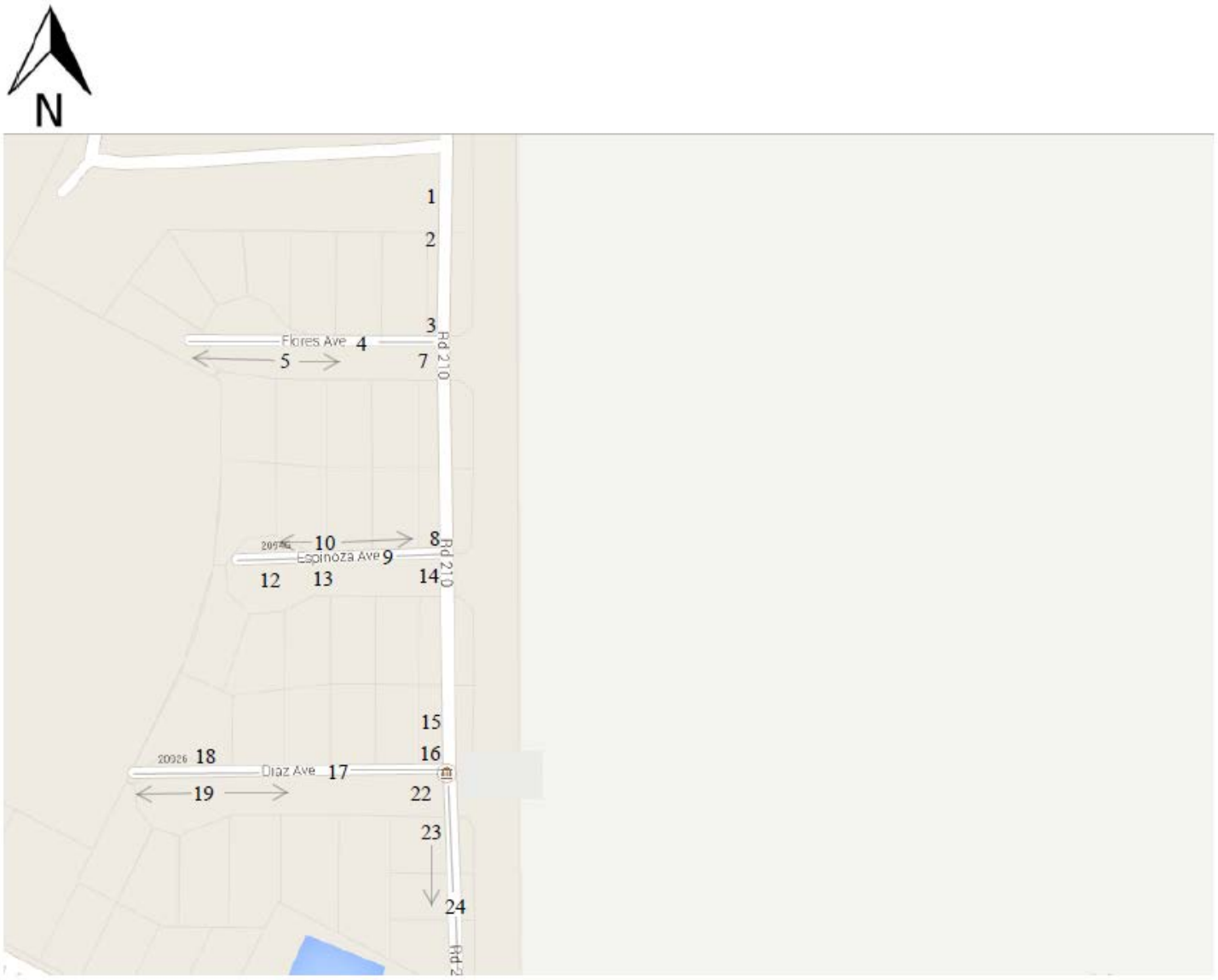

Last Updated: 07/17/2013
Community: Richgrove
Map: D

Path of Travel:

Feature No.	Location	Direction	Type of Area	Feature	Length	Comment
D.1	Rd 210	S. of Appt D.W. N. of Flores Ave W. side of road	Residential	Cross Slope	101'	2.3-4.4%
D.2	Rd 210	S. of Appt D.W. N. of Flores Ave W. side of road	Residential	Offset	1/2"	Tripping Hazard
D.4	Flores Ave	W. of Rd 210 both sides of road	Residential	Driveway	13 at 22'	Driveways exceed max cross slope
D.5	Flores Ave	W. of Rd 210 S. side of road	Residential	Cross Slope	31' total	2.5-3.8%
D.9	Espinoza Ave	W. of Rd 210 Both sides of road	Residential	Driveway	12 at 22'	Driveways exceed max cross slope
D.10	Espinoza Ave	W. of Rd 210 N. side of road	Residential	Cross Slope	34'	2.5-2.6%
D.12	Espinoza Ave	W. of Rd 210 S. side of road	Residential	Cross Slope	16'	2.80%
D.13	Espinoza Ave	W. of Rd 210 S. side of road	Residential	Offset	1/2"	Tripping Hazard
D.15	Rd 210	S. of Espinoza Ave N. of Diaz Ave W. side of road	Residential	Cross Slope	20'	3.30%
D.17	Diaz Ave	W. of Rd 210 both sides of road	Residential	Driveway	11 at 22'	Driveways exceed max cross slope

Path of Travel:

Feature No.	Location	Direction	Type of Area	Feature	Length	Comment
D.18	Diaz Ave	W. of Rd 210 N. side of road	Residential	Cross Slope	106'	3.6-4.5%
D.19	Diaz Ave	W. of Rd 210 S. side of road	Residential	Cross Slope	63' total	2.4-4.4%
D.23	Rd 210	N. of Ave 4 S. of Diaz Ave W. side of road	Residential	Cross Slope	49' total	2.6-3.7%
D.24	Rd 211	N. of Ave 4 S. of Diaz Ave W. side of road	Residential	Driveway	5 at 22'	Driveways exceed max cross slope

Curb Ramps:

Feature No.	Location	Direction	Type of Area	Type	Length	Comment
D.3	Rd 210/ Flores Ave	N/W	Residential	Flared Sides	33'	**Ramp Slope:** 13.2% **Landing:** None **Truncated Domes:** None
D.7	Rd 210/ Flores Ave	S/W	Residential	Flared Sides	33'	**Ramp Slope:** 12.7% **Landing:** None **Truncated Domes:** None
D.8	Rd 210/ Espinoza Ave	N/W	Residential	Flared Sides	33'	**Ramp Slope:** 11.0% **Landing:** None **Truncated Domes:** None
D.14	Rd 210/ Espinoza Ave	S/W	Residential	Flared Sides	33'	**Ramp Slope:** 12.0% **Landing:** None **Truncated Domes:** None
D.16	Rd 210/ Diaz Ave	N/W	Residential	Flared Sides	33'	**Ramp Slope:** 12.0% **Landing:** None **Truncated Domes:** None
D.22	Rd 210/ Diaz Ave	S/W	Residential	Flared Sides	33'	**Ramp Slope:** 14.4% **Landing:** None **Truncated Domes:** None

Richgrove

Map E

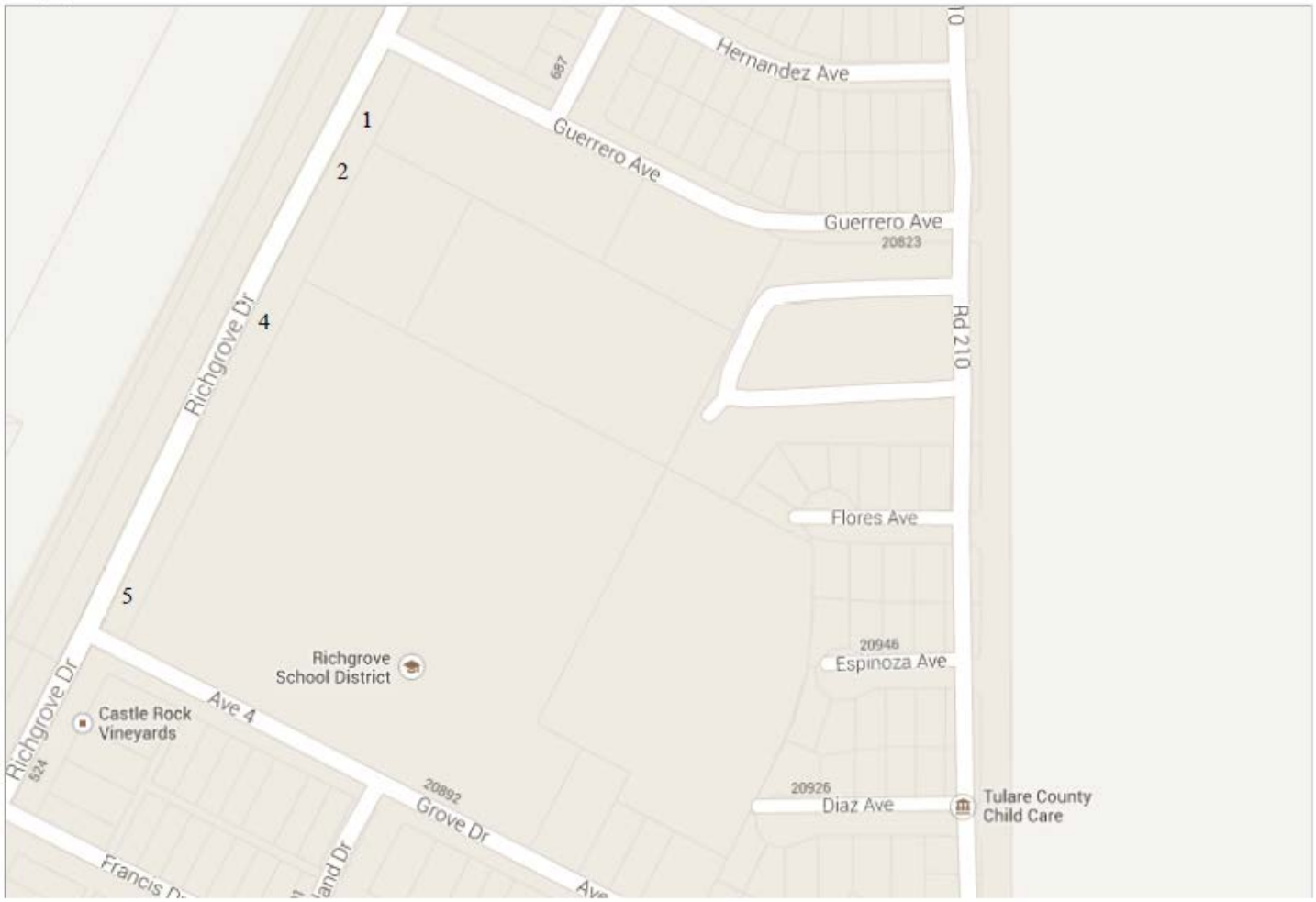

Last Updated:	07/17/2013
Community:	Richgrove
Map:	E

Path of Travel:

Feature No.	Location	Direction	Type of Area	Feature	Length	Comment
E.1	Richgrove Dr.	S. of Guerrero Ave N. of Ave 4 E. side of road	School Zone	Offset	1/4"	Tripping Hazard
E.2	Richgrove Dr.	S. of Guerrero Ave N. of Ave 4 E. side of road	School Zone	Offset		Drainage cover, causing uneven/unstable surface
E.4	Richgrove Dr.	S. of Guerrero Ave N. of Ave 4 E. side of road	School Zone	Driveway	17'	Wrap around driveway, landing has cross slope of 3.5%
E.5	Richgrove Dr.	S. of Guerrero Ave N. of Ave 4 E. side of road	School Zone	Driveway	22'	Wrap around driveway, landing has cross slope of 3.0%

Richgrove

Map F

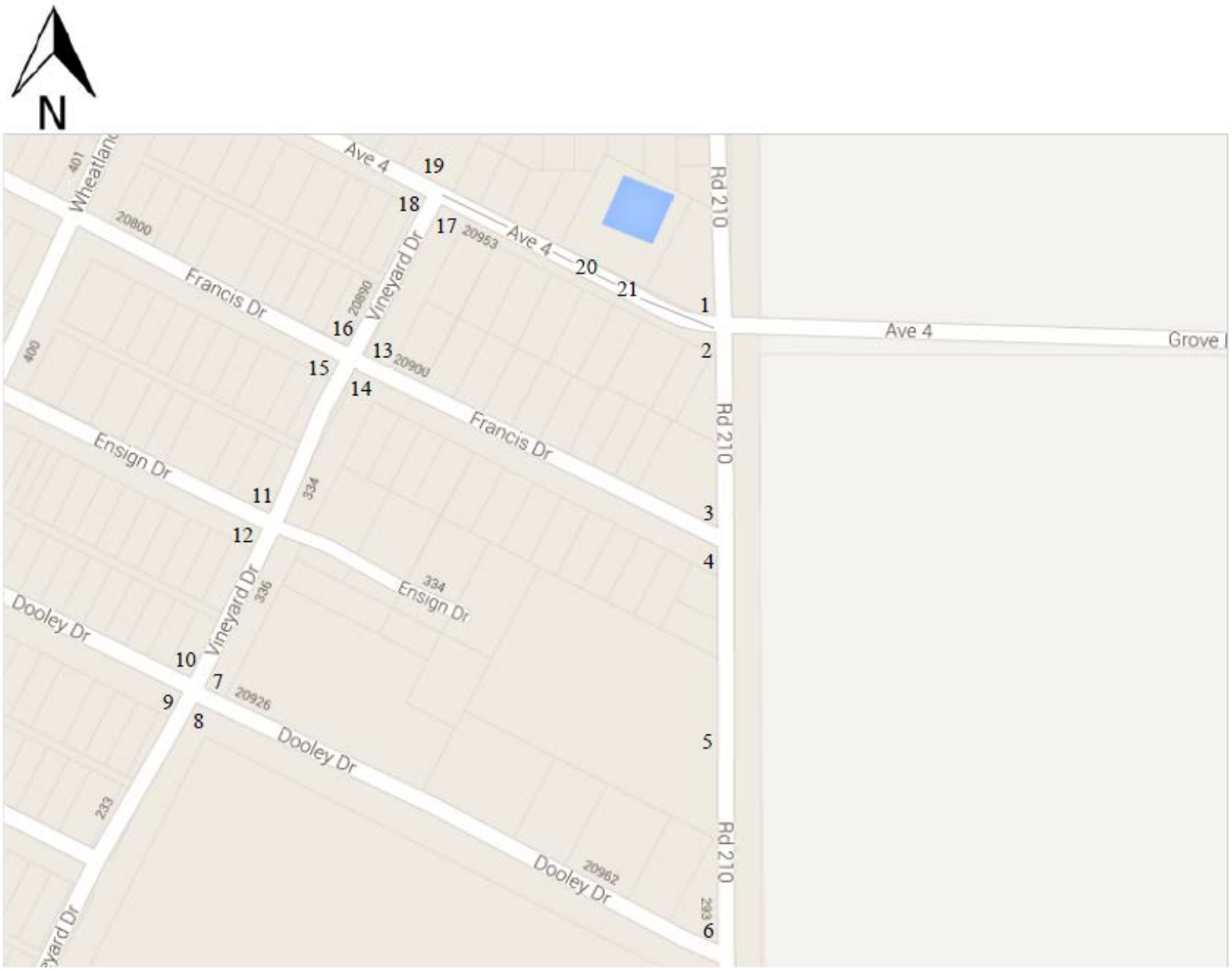

Last Updated: 07/17/2013
Community: Richgrove
Map: F

Path of Travel:

Feature No.	Location	Direction	Type of Area	Feature	Length	Comment
F.5	Rd 210	N. of Dooley Dr S. of Francis Dr W. side of road	Residential	Gap	340'	Gap in sidewalk, sidewalk on ether side is 6' wide
F.20	Ave 4	E. of Vineyard Dr W. of Rd 210 N. side of road	Residential	Driveway	4 at 22'	Driveways exceed max cross slope
F.21	Ave 5	E. of Vineyard Dr W. of Rd 210 N. side of road	Residential	Driveway	1 at 18' 1 at 32'	Driveways exceed max cross slope

Curb Ramps:

Feature No.	Location	Direction	Type of Area	Type	Length	Comment
F.1	Rd 210/ Ave 4	N/W	Residential	Flared Sides	33'	**Ramp Slope:** 12.2% **Landing:** None **Truncated Domes:** None
F.2	Rd 210/ Ave 4	S/W	Residential	Flared Sides	33'	**Ramp Slope:** 8.1% **Flares:** 8.4/7.7% **Landing:** 1.8% **Truncated Domes:** Yes **Transition:** 8.6% **Lip on AC/Concrete:** No **Grooved Border:** Yes
F.3	Rd 210/ Francis Dr	N/W	Residential	Flared Sides	33'	**Ramp Slope:** 7.8% **Flares:** 9.8/8.8% **Landing:** 2.0% **Truncated Domes:** Yes **Transition:** 7.5% **Lip on AC/Concrete:** No **Grooved Border:** Yes
F.4	Rd 210/ Francis Dr	S/W	Residential	Dip Down	33'	**Ramp Slope:** 6.7/9.1% **Flares:** N/A **Landing:** 2.2% **Truncated Domes:** No **Transition:** 6.1% **Lip on AC/Concrete:** No **Grooved Border:** Yes
F.6	Rd 210/ Dooley Dr	N/W	Residential	Flared Sides	33'	**Ramp Slope:** 8.7% **Landing:** 2.2% **Truncated Domes:** Yes
F.7	Vineyard Dr/ Dooley Dr	N/E	Residential	Flared Sides	33'	**Ramp Slope:** 6.5% **Flares:** 8.1/8.3% **Landing:** 2.0% **Truncated Domes:** Yes **Transition:** 6.8% **Lip on AC/Concrete:** No **Grooved Border:** Yes
F.8	Vineyard Dr/ Dooley Dr	S/E	Residential	Flared Sides	33'	**Ramp Slope:** 8.0% **Flares:** 11.3/8.6% **Landing:** 1.4% **Truncated Domes:** Yes **Transition:** 4.9% **Lip on AC/Concrete:** No **Grooved Border:** Yes
F.9	Vineyard Dr/ Dooley Dr	S/W	Residential	Flared Sides	33'	
F.10	Vineyard Dr/ Dooley Dr	N/W	Residential	Flared Sides	33'	**Ramp Slope:** 7.4% **Flares:** 9.2/6.2% **Landing:** 2.0% **Truncated Domes:** Yes **Transition:** 8.0% **Lip on AC/Concrete:** No **Grooved Border:** Yes

Curb Ramps:

Feature No.	Location	Direction	Type of Area	Type	Length	Comment
F.11	Vineyard Dr/ Ensign Dr	S/W	Residential	Flared Sides	33'	**Ramp Slope:** 5.0% **Flares:** 7.2/7.4% **Landing:** 1.4% **Truncated Domes:** Yes **Transition:** 7.2% **Lip on AC/Concrete:** No **Grooved Border:** Yes
F.12	Vineyard Dr/ Ensign Dr	N/W	Residential	Flared Sides	33'	**Ramp Slope:** 6.1% **Flares:** 8.1/9.6% **Landing:** 2.0% **Truncated Domes:** Yes **Transition:** 7.4% **Lip on AC/Concrete:** No **Grooved Border:** Yes
F.13	Vineyard Dr/ Francis Dr	N/E	Residential	Flared Sides	33'	**Ramp Slope:** 7.7% **Flares:** 9.5/6.3% **Landing:** 2.0% **Truncated Domes:** Yes **Transition:** 7.4% **Lip on AC/Concrete:** No **Grooved Border:** Yes
F.14	Vineyard Dr/ Francis Dr	S/E	Residential	Flared Sides	33'	**Ramp Slope:** 7.8% **Flares:** 6.0/7.3% **Landing:** 2.0% **Truncated Domes:** Yes **Transition:** 9.0% **Lip on AC/Concrete:** No **Grooved Border:** Yes
F.15	Vineyard Dr/ Francis Dr	S/W	Residential	Flared Sides	33'	**Ramp Slope:** 4.4% **Flares:** 4.2/7.0% **Landing:** 2.0% **Truncated Domes:** Yes **Transition:** 7.7% **Lip on AC/Concrete:** No **Grooved Border:** Yes
F.16	Vineyard Dr/ Francis Dr	N/W	Residential	Dip Down	33'	**Ramp Slope:** 7.4/4.8% **Flares:** N/A **Landing:** 2.0% **Truncated Domes:** Yes **Transition:** 7.5% **Lip on AC/Concrete:** No **Grooved Border:** Yes
F.17	Vineyard Dr/ Ave 4	S/E	Residential	Flared Sides	33'	**Ramp Slope:** 9.1% **Landing:** 2.2% **Truncated Domes:** Yes
F.18	Vineyard Dr/ Ave 4	S/W	Residential	Flared Sides	33'	**Ramp Slope:** 9.0% **Landing:** 2.0% **Truncated Domes:** Yes
F.19	Vineyard Dr/ Ave 4	N/W	Residential	None		No Curb Ramp at Cross Walk

Richgrove

Map G

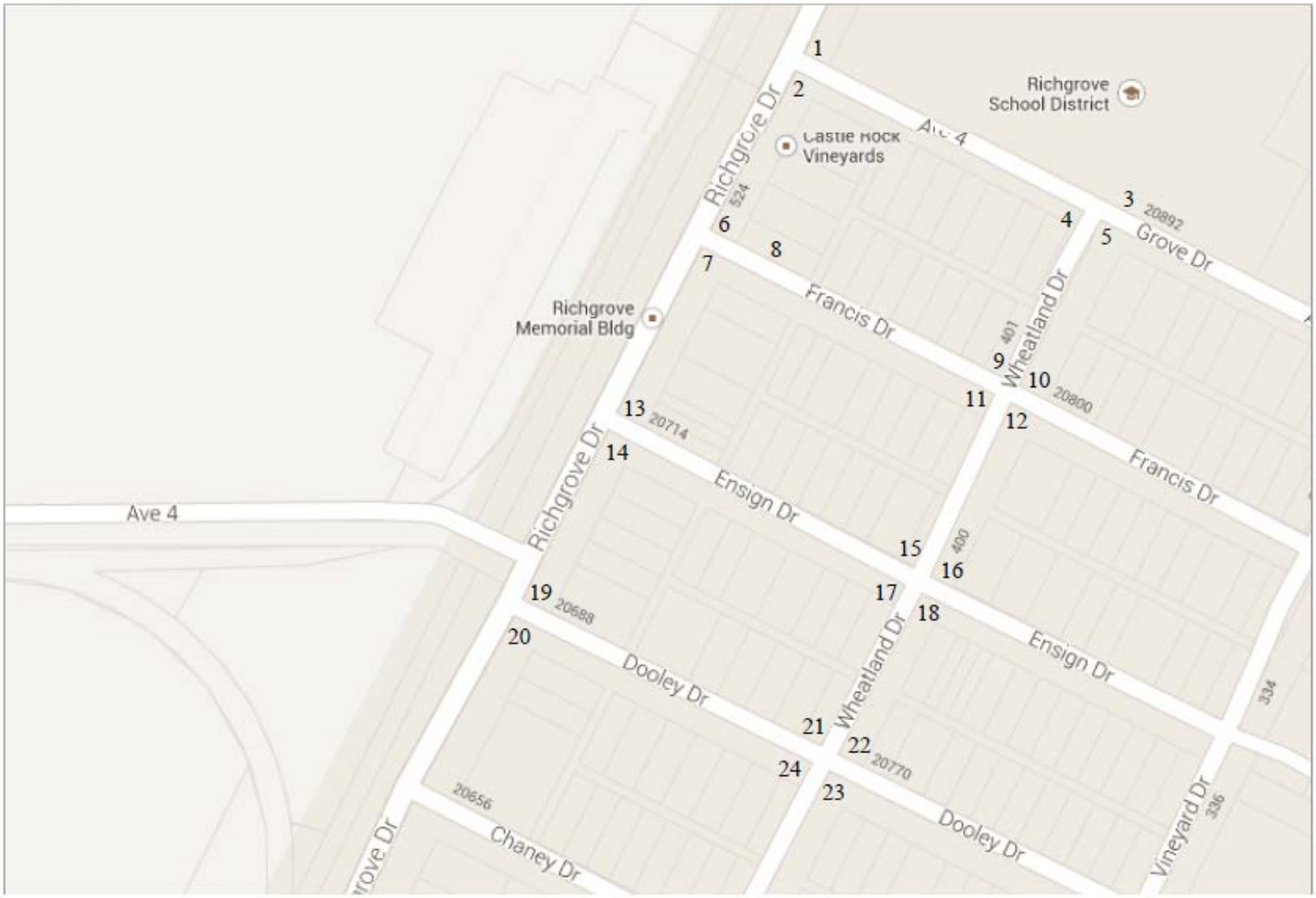

Last Updated: 07/17/2013
Community: Richgrove
Map: G

Curb Ramps:

Feature No.	Location	Direction	Type of Area	Type	Length	Comment
G.1	Righgrove Dr/ Ave 4	N/E	School Zone	Flared Sides	33'	**Ramp Slope:** 8.1% **Flares:** 8.7/10.7% **Landing:** 1.3% **Truncated Domes:** Yes **Transition:** 4.9% **Lip on AC/Concrete:** No **Grooved Border:** Yes
G.2	Righgrove Dr/ Ave 4	S/E	School Zone	Flared Sides	33'	**Ramp Slope:** 7.6% **Flares:** 10.6/10.4% **Landing:** 2.0% **Truncated Domes:** Yes **Transition:** 5.9% **Lip on AC/Concrete:** No **Grooved Border:** Yes
G.3	Wheatland Dr/ Grove Dr	N/E	School Zone	Dip Down	16'	**Ramp Slope:** 6.5/5.5% **Flares:** N/A **Landing:** 2.0% **Truncated Domes:** Yes **Transition:** 7.4% **Lip on AC/Concrete:** Yes **Grooved Border:** Yes
G.4	Wheatland Dr/ Grove Dr	S/E	School Zone	Dip Down	16'	**Ramp Slope:** 7.0/3.9% **Flares:** N/A **Landing:** 2.6% **Truncated Domes:** Yes **Transition:** 6.8% **Lip on AC/Concrete:** No **Grooved Border:** Yes
G.5	Wheatland Dr/ Grove Dr	S/W	School Zone	Dip Down	16'	**Ramp Slope:** 6.7/5.5% **Flares:** N/A **Landing:** 1.6% **Truncated Domes:** Yes **Transition:** 7.4% **Lip on AC/Concrete:** Yes **Grooved Border:** Yes
G.6	Richgrove Dr/ Francis Dr	N/E	Residential	Flared Sides	33'	**Ramp Slope:** 6.6% **Flares:** 10.2/8.0% **Landing:** 1.7% **Truncated Domes:** Yes **Transition:** 7.5% **Lip on AC/Concrete:** No **Grooved Border:** Yes
G.7	Richgrove Dr/ Francis Dr	S/E	Residential	Flared Sides	33'	**Ramp Slope:** 7.3% **Flares:** 10.2/8.1% **Landing:** 1.5% **Truncated Domes:** Yes **Transition:** 8.5% **Lip on AC/Concrete:** No **Grooved Border:** Yes
G.8	Francis Dr	E. of Richgrove Dr Access to church	Residential	Flared Sides	16'	**Ramp Slope:** 6.1% **Flares:** 9.3/10.5% **Landing:** 1.8% **Truncated Domes:** Yes **Transition:** 7.3% **Lip on AC/Concrete:** Yes **Grooved Border:** Yes
G.9	Wheatland Dr/ Francis Dr	N/W	Residential	Flared Sides	33'	**Ramp Slope:** 7.9% **Flares:** 10.0/10.7% **Landing:** 1.4% **Truncated Domes:** Yes **Transition:** 7.7% **Lip on AC/Concrete:** No **Grooved Border:** Yes
G.10	Wheatland Dr/ Francis Dr	N/E	Residential	Flared Sides	33'	**Ramp Slope:** 8.3% **Flares:** 10.0/10.7% **Landing:** 1.9% **Truncated Domes:** Yes **Transition:** 6.2% **Lip on AC/Concrete:** No **Grooved Border:** Yes

Curb Ramps:

Feature No.	Location	Direction	Type of Area	Type	Length	Comment
G.11	Wheatland Dr/ Francis Dr	S/W	Residential	Flared Sides	33'	**Ramp Slope:** 7.7% **Flares:** 12.3/9.4% **Landing:** 2.0% **Truncated Domes:** Yes **Transition:** 0.3% **Lip on AC/Concrete:** No **Grooved Border:** Yes
G.12	Wheatland Dr/ Francis Dr	S/E	Residential	Flared Sides	33'	**Ramp Slope:** 7.7% **Flares:** 10.4/10.1% **Landing:** 2.0% **Truncated Domes:** Yes **Transition:** 6.7% **Lip on AC/Concrete:** No **Grooved Border:** Yes
G.13	Richgrove Dr/ Ensign Dr	N/E	Residential	Flared Sides	33'	**Ramp Slope:** 8.0% **Flares:** 8.8/10.4% **Landing:** 2.0% **Truncated Domes:** Yes **Transition:** 7.2% **Lip on AC/Concrete:** No **Grooved Border:** Yes
G.14	Richgrove Dr/ Ensign Dr	S/E	Residential	Flared Sides	33'	**Ramp Slope:** 8.0% **Flares:** 11.0/9.8% **Landing:** 1.3% **Truncated Domes:** Yes **Transition:** 7.9% **Lip on AC/Concrete:** No **Grooved Border:** Yes
G.15	Wheatland Dr/ Ensign Dr	N/W	Residential	Flared Sides	33'	**Ramp Slope:** 8.0% **Flares:** 10.0/9.0% **Landing:** 1.1% **Truncated Domes:** Yes **Transition:** 5.2% **Lip on AC/Concrete:** No **Grooved Border:** Yes
G.16	Wheatland Dr/ Ensign Dr	N/E	Residential	Flared Sides	33'	**Ramp Slope:** 8.0% **Flares:** 10.5/9.5% **Landing:** 1.9% **Truncated Domes:** Yes **Transition: 6.2%** **Lip on AC/Concrete:** No **Grooved Border:** Yes
G.17	Wheatland Dr/ Ensign Dr	S/W	Residential	Flared Sides	33'	**Ramp Slope:** 7.7% **Flares:** 10.0/9.7% **Landing:** 1.7% **Truncated Domes:** Yes **Transition:** 0.3% **Lip on AC/Concrete:** No **Grooved Border:** Yes
G.18	Wheatland Dr/ Ensign Dr	S/E	Residential	Flared Sides	33'	**Ramp Slope:** 7.5% **Flares:** 9.6/11.0% **Landing:** 1.4% **Truncated Domes:** Yes **Transition:** 0.4% **Lip on AC/Concrete:** No **Grooved Border:** Yes
G.19	Richgrove Dr/ Dooley Dr	N/E	Residential	Flared Sides	33'	**Ramp Slope:** 4.4% **Flares:** 8.9/5.3% **Landing:** 2.0% **Truncated Domes:** Yes **Transition:** 8.3% **Lip on AC/Concrete:** No **Grooved Border:** Yes
G.20	Richgrove Dr/ Dooley Dr	S/E	Residential	Flared Sides	33'	**Ramp Slope:** 8.1% **Flares:** 12.9/8.3% **Landing:** 1.4% **Truncated Domes:** Yes **Transition:** 8.4% **Lip on AC/Concrete:** No **Grooved Border:** Yes

Curb Ramps:

Feature No.	Location	Direction	Type of Area	Type	Length	Comment
G.21	Wheatland Dr/ Dooley Dr	N/W	Residential	Flared Sides	33'	**Ramp Slope:** 8.0% **Flares:** 10.8/7.9% **Landing:** 2.0% **Truncated Domes:** Yes **Transition:** 7.2% **Lip on AC/Concrete:** No **Grooved Border:** Yes
G.22	Wheatland Dr/ Dooley Dr	N/E	Residential	Flared Sides	33'	**Ramp Slope:** 7.8% **Flares:** 11.2/9.3% **Landing:** 1.9% **Truncated Domes:** Yes **Transition:** 6.4% **Lip on AC/Concrete:** No **Grooved Border:** Yes
G.23	Wheatland Dr/ Dooley Dr	S/E	Residential	Flared Sides	33'	**Ramp Slope:** 7.8% **Flares:** 11.3/9.7% **Landing:** 1.7% **Truncated Domes:** Yes **Transition:** 0.8% **Lip on AC/Concrete:** No **Grooved Border:** Yes
G.24	Wheatland Dr/ Dooley Dr	S/W	Residential	Flared Sides	33'	**Ramp Slope:** 8.8% **Flares:** 8.9/8.4% **Landing:** 1.8% **Truncated Domes:** Yes **Transition:** 0.5% **Lip on AC/Concrete:** No **Grooved Border:** Yes

Richgrove

Map H

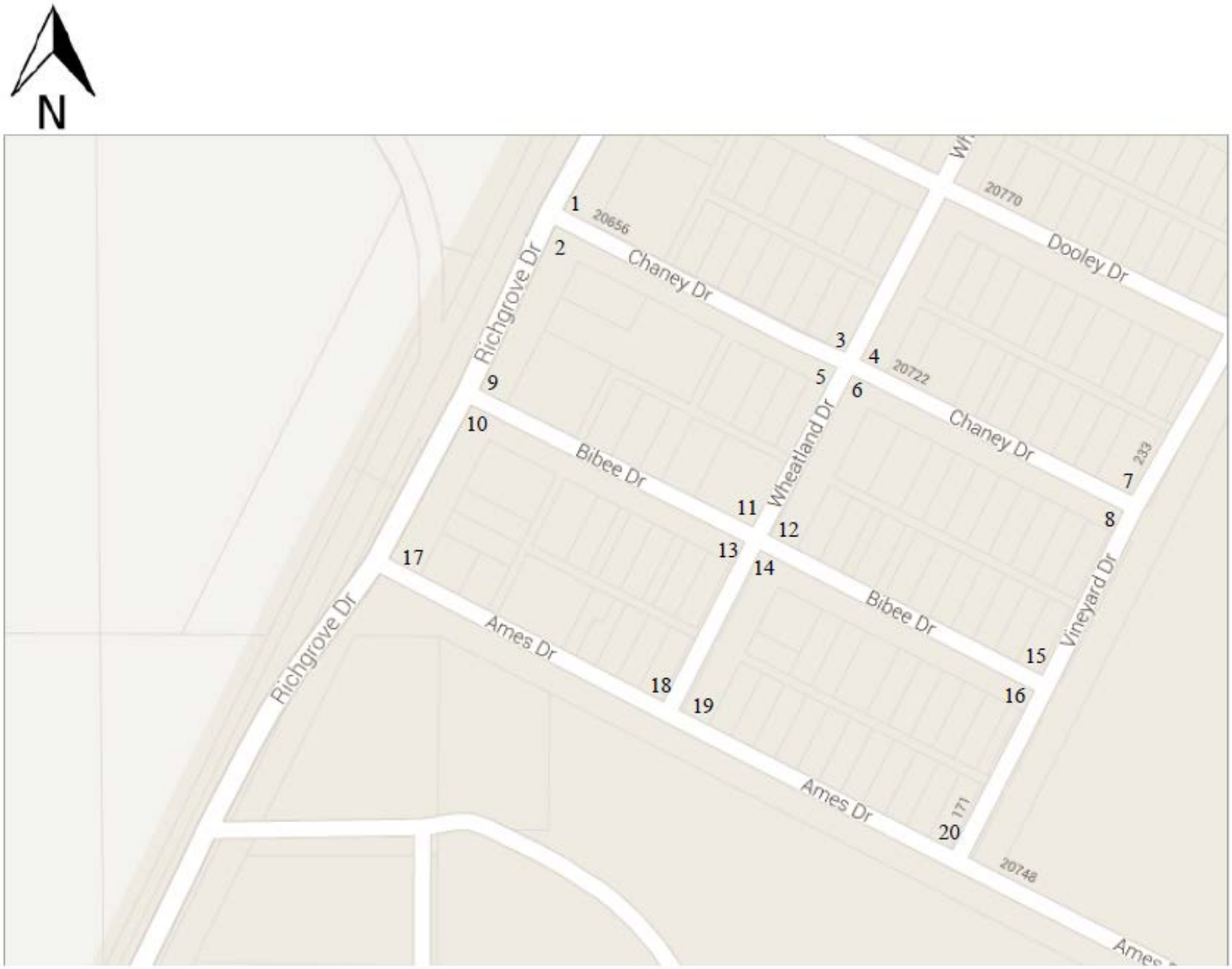

H

Last Updated: 07/18/2013
Community: Richgrove
Map: H

Curb Ramps:

Feature No.	Location	Direction	Type of Area	Feature	Length	Comment
H.1	Richgrove Dr/ Chaney Dr	N/E	Residential	Flared Sides	33'	**Ramp Slope:** 7.1% **Flares:** 9.6/11.2% **Landing:** 1.4% **Truncated Domes:** Yes **Transition:** 9.9% **Lip on AC/Concrete:** No **Grooved Border:** Yes
H.2	Richgrove Dr/ Chaney Dr	S/E	Residential	Flared Sides	33'	**Ramp Slope:** 8.3% **Flares:** 9.7/10.3% **Landing:** 2.1% **Truncated Domes:** Yes **Transition:** 7.0% **Lip on AC/Concrete:** No **Grooved Border:** Yes
H.3	Wheatland Dr/ Chaney Dr	N/W	Residential	Flared Sides	33'	**Ramp Slope:** 8.1% **Flares:** 12.1/8.3% **Landing:** 1.6% **Truncated Domes:** Yes **Transition:** 1.2% **Lip on AC/Concrete:** No **Grooved Border:** Yes
H.4	Wheatland Dr/ Chaney Dr	N/E	Residential	Flared Sides	33'	**Ramp Slope:** 6.9% **Flares:** 9.9/9.2% **Landing:** 1.8% **Truncated Domes:** Yes **Transition:** 3.5% **Lip on AC/Concrete:** No **Grooved Border:** Yes
H.5	Wheatland Dr/ Chaney Dr	S/W	Residential	Flared Sides	33'	**Ramp Slope:** 7.0% **Flares:** 10.0/9.1% **Landing:** 2.1% **Truncated Domes:** Yes **Transition:** 1.7% **Lip on AC/Concrete:** No **Grooved Border:** Yes
H.6	Wheatland Dr/ Chaney Dr	S/E	Residential	Flared Sides	33'	**Ramp Slope:** 8.4% **Flares:** 9.4/10.0% **Landing:** 1.8% **Truncated Domes:** Yes **Transition:** 2.8% **Lip on AC/Concrete:** No **Grooved Border:** Yes
H.7	Vineyard Dr/ Chaney Dr	N/W	Residential	Flared Sides	33'	**Ramp Slope:** 7.9% **Flares:** 11.8/10.1% **Landing:** 2.1% **Truncated Domes:** Yes **Transition:** 6.6% **Lip on AC/Concrete:** No **Grooved Border:** Yes
H.8	Vineyard Dr/ Chaney Dr	S/W	Residential	Flared Sides	33'	**Ramp Slope:** 5.8% **Flares:** 5.9/7.7% **Landing:** 2.0% **Truncated Domes:** Yes **Transition:** 7.4% **Lip on AC/Concrete:** No **Grooved Border:** Yes
H.9	Richgrove Dr/ Bibee Dr	N/E	Residential	Flared Sides	33'	**Ramp Slope:** 9.4% **Flares:** 7.8/4.7% **Landing:** 1.3% **Truncated Domes:** Yes **Transition:** 8.3% **Lip on AC/Concrete:** No **Grooved Border:** Yes
H.10	Richgrove Dr/ Bibee Dr	S/E	Residential	Flared Sides	33'	**Ramp Slope:** 8.1% **Flares:** 13.4/8.1% **Landing:** 1.9% **Truncated Domes:** Yes **Transition:** 7.3% **Lip on AC/Concrete:** No **Grooved Border:** Yes

Curb Ramps:

Feature No.	Location	Direction	Type of Area	Feature	Length	Comment
H.11	Wheatland Dr/ Bibee Dr	N/W	Residential	Flared Sides	33'	**Ramp Slope:** 8.5% **Flares:** 11.4/9.4% **Landing:** 1.7% **Truncated Domes:** Yes **Transition:** 7.6% **Lip on AC/Concrete:** No **Grooved Border:** Yes
H.12	Wheatland Dr/ Bibee Dr	N/E	Residential	Flared Sides	33'	**Ramp Slope:** 6.8% **Flares:** 8.6/8.2% **Landing:** 1.6% **Truncated Domes:** Yes **Transition:** 9.1% **Lip on AC/Concrete:** No **Grooved Border:** Yes
H.13	Wheatland Dr/ Bibee Dr	S/W	Residential	Flared Sides	33'	**Ramp Slope:** 7.5% **Flares:** 9.2/8.2% **Landing:** 1.4% **Truncated Domes:** Yes **Transition:** 0.9% **Lip on AC/Concrete:** No **Grooved Border:** Yes
H.14	Wheatland Dr/ Bibee Dr	S/E	Residential	Flared Sides	33'	**Ramp Slope:** 8.2% **Flares:** 11.8/8.8% **Landing:** 0.9% **Truncated Domes:** Yes **Transition:** 0.6% **Lip on AC/Concrete:** No **Grooved Border:** Yes
H.15	Vineyard Dr/ Bibee Dr	N/W	Residential	Flared Sides	33'	**Ramp Slope:** 8.1% **Flares:** 10.9/8.1% **Landing:** 1.6% **Truncated Domes:** Yes **Transition:** 4.8% **Lip on AC/Concrete:** No **Grooved Border:** Yes
H.16	Vineyard Dr/ Bibee Dr	S/W	Residential	Flared Sides	33'	**Ramp Slope:** 6.6% **Flares:** 8.1/6.2% **Landing:** 1.4% **Truncated Domes:** Yes **Transition:** 7.6% **Lip on AC/Concrete:** No **Grooved Border:** Yes
H.17	Richgrove Dr/ Ames Dr	N/E	Residential	Flared Sides	33'	**Ramp Slope:** 7.6% **Flares:** 12.1/8.1% **Landing:** 3.4% **Truncated Domes:** Yes **Transition:** 6.0% **Lip on AC/Concrete:** No **Grooved Border:** Yes
H.18	Wheatland Dr/ Ames Dr	N/W	Residential	Flared Sides	33'	**Ramp Slope:** 9.0% **Flares:** 10.0/10.8% **Landing:** 1.5% **Truncated Domes:** Yes **Transition:** 2.5% **Lip on AC/Concrete:** No **Grooved Border:** Yes
H.19	Wheatland Dr/ Ames Dr	N/E	Residential	Flared Sides	33'	**Ramp Slope:** 7.7% **Flares:** 10.8/9.6% **Landing:** 1.5% **Truncated Domes:** Yes **Transition:** 2.5% **Lip on AC/Concrete:** No **Grooved Border:** Yes
H.20	Vineyard Dr/ Ames Dr	N/W	Residential	Flared Sides	33'	**Ramp Slope:** 8.1% **Flares:** 11.3/10.9% **Landing:** 1.9% **Truncated Dmes:** Yes **Transition:** 0.4% **Lip on AC/Concrete:** No **Grooved Border:** Yes

Seville

Overview Map

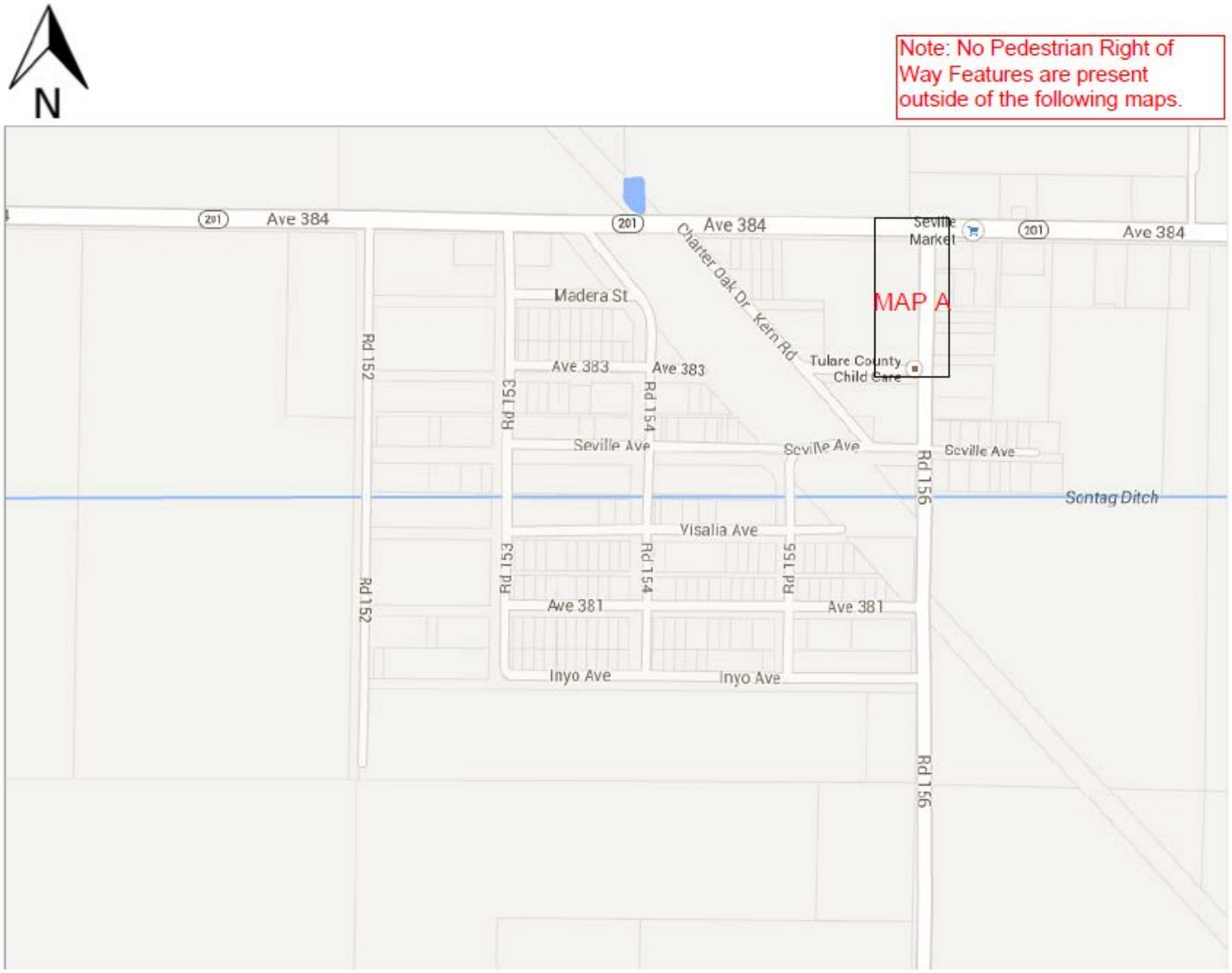

Seville

Map A

Last Updated: 07/17/2013
Community: Seville
Map: A

Curb Ramps:

Feature No.	Location	Direction	Type of Area	Type	Length	Comment
A.1	Rd 156	S. of Ave 384 N. of Ave 383 W. side of road front of school	School Zone	Flared Sides	12'	**Ramp Slope:** 7.5% **Flares:** 24.0/19.0% **Landing:** None **Truncated Domes:** No **Transition:** 2.0% **Lip on AC/Concrete:** No **Grooved Border:** No

Springville

Overview Map

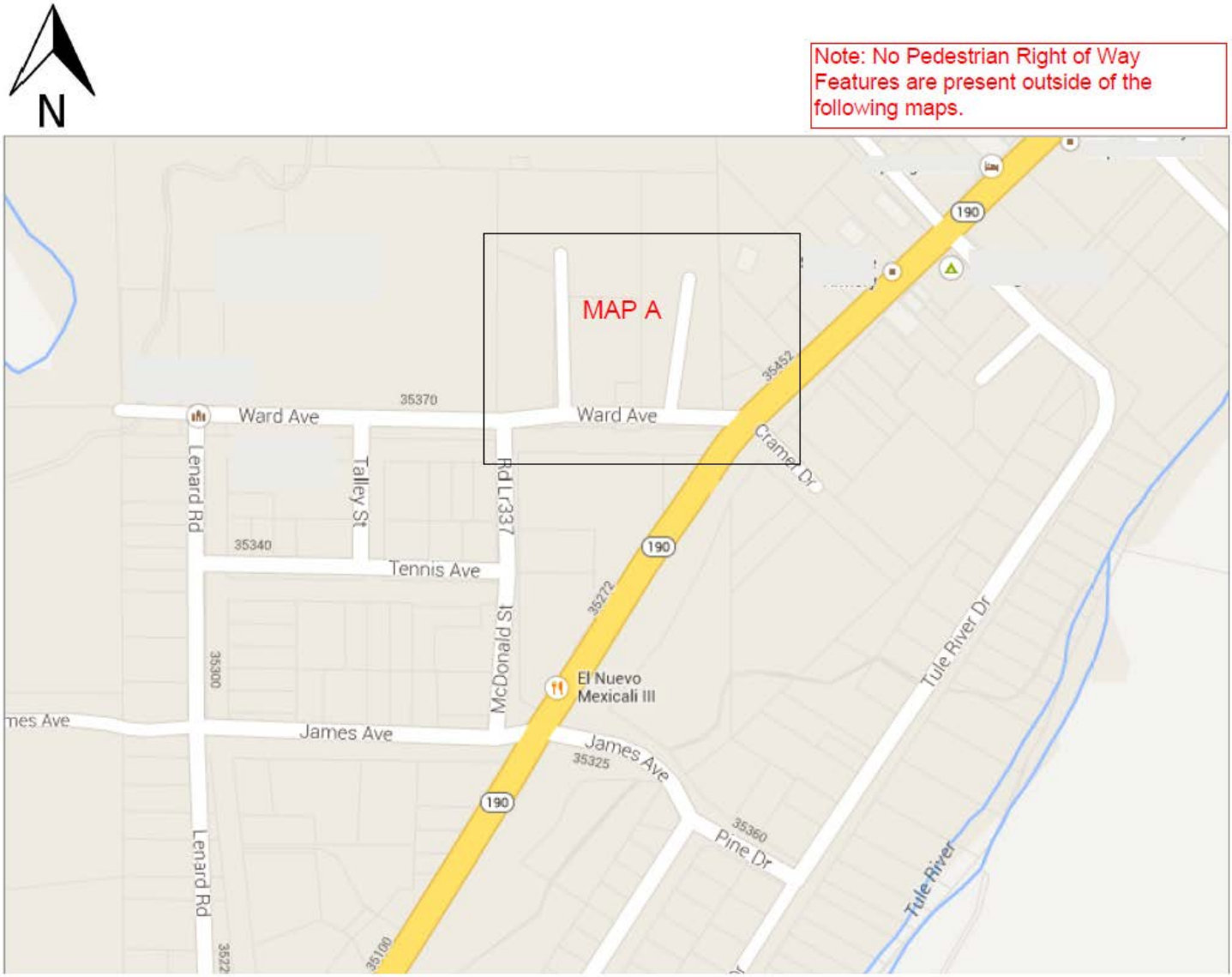

Springville

Map A

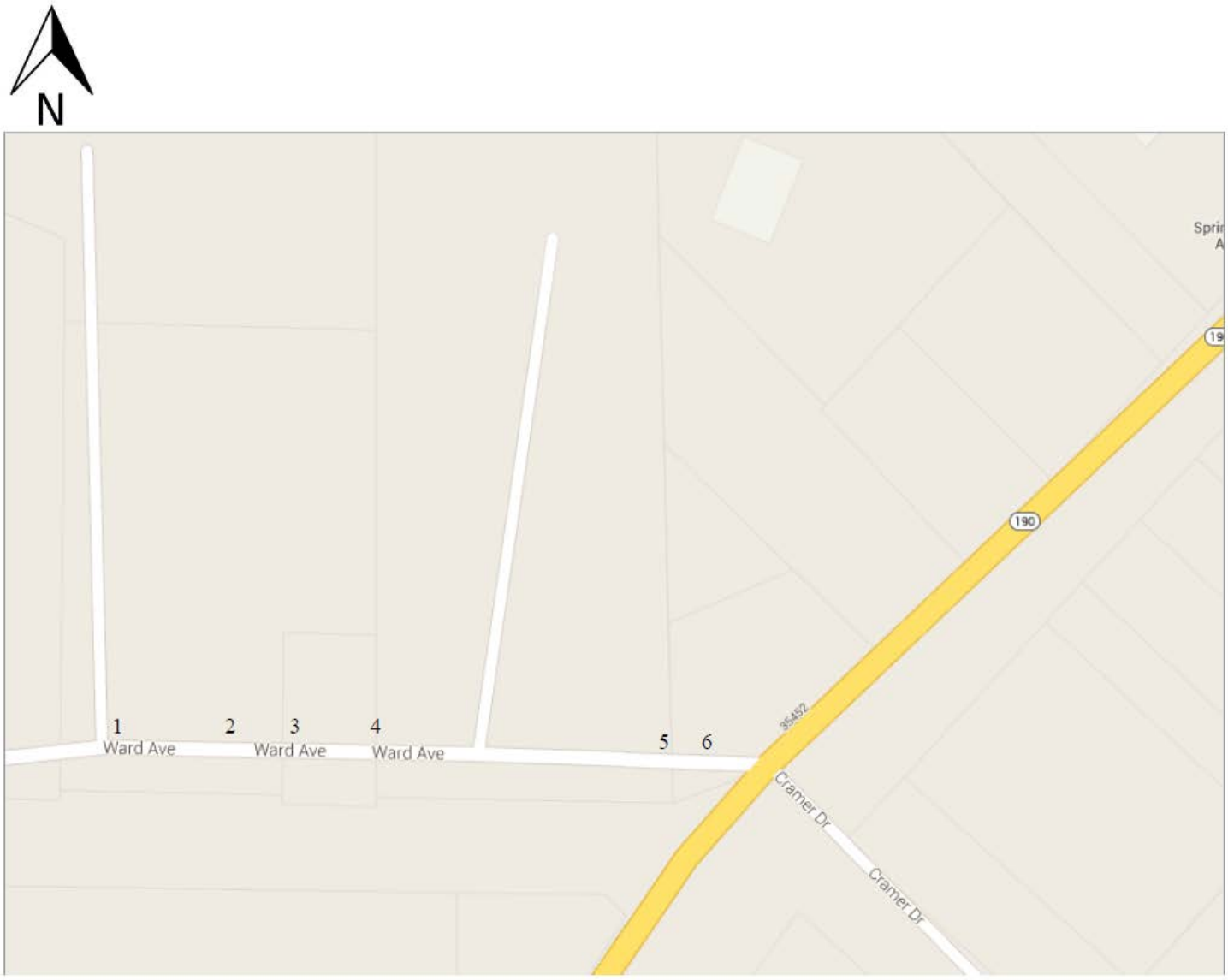

Last Updated:	07/09/2013
Community:	Springville
Map:	A

Path of Travel:

Feature No.	Location	Direction	Type of Area	Feature	Length	Comment
A.2	Ward Ave	E. of Mcdonald St W. of Highway 190 E. Side of Rd.	School Zone	Cross Slope	20'	2.2-3.0%
A.3	Ward Ave	E. of Mcdonald St W. of Highway 190 E. Side of Rd.	School Zone	Driveway	2 at 17'	Driveways exceed max cross slope
A.4	Ward Ave	E. of Mcdonald St W. of Highway 190 E. Side of Rd.	School Zone	Cross Slope	70'	2.2-3.5%
A.5	Ward Ave	Between Mcdonald and Highway 190 E. Side of Rd.	School Zone	Offset	1/2"	Tripping Hazard
A.6	Ward Ave	Between Mcdonald and Highway 190 E. Side of Rd.	School Zone	Driveway	42'	Driveways exceed max cross slope

Curb Ramps:

Feature No.	Location	Direction	Type of Area	Type	Length	Comment
A.1	McDonald St/ Ward Ave	N/E	School Zone	Flared Side	29'	**Ramp Slope:** 10.5% **Landing:** None **Truncated Domes:** None

Strathmore

Overview Map

Note: Some roads found within the Map limits did not have existing sidewalk.
Note: No Pedestrian Right of Way Features are present outside of the following maps.

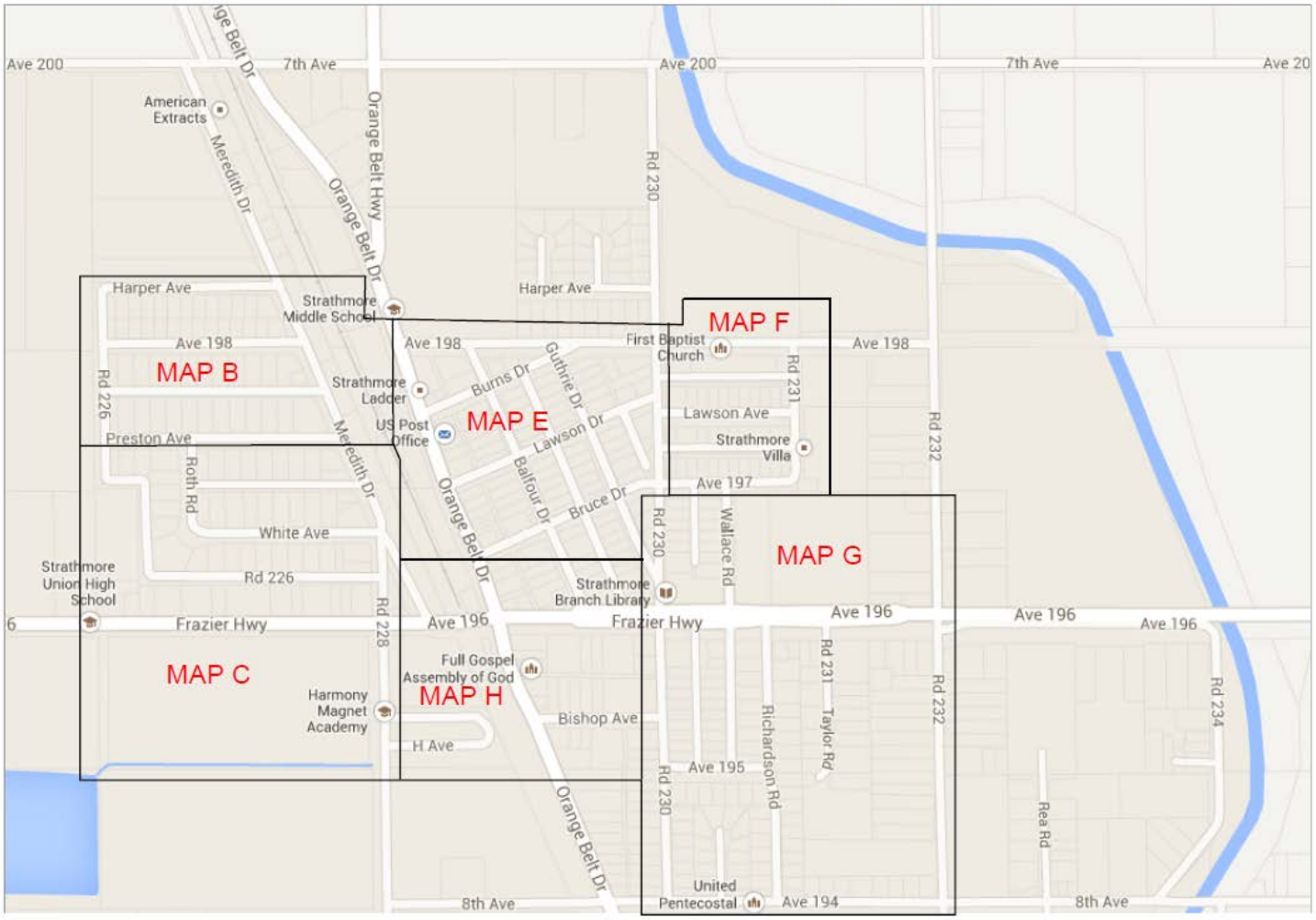

Strathmore

Map B

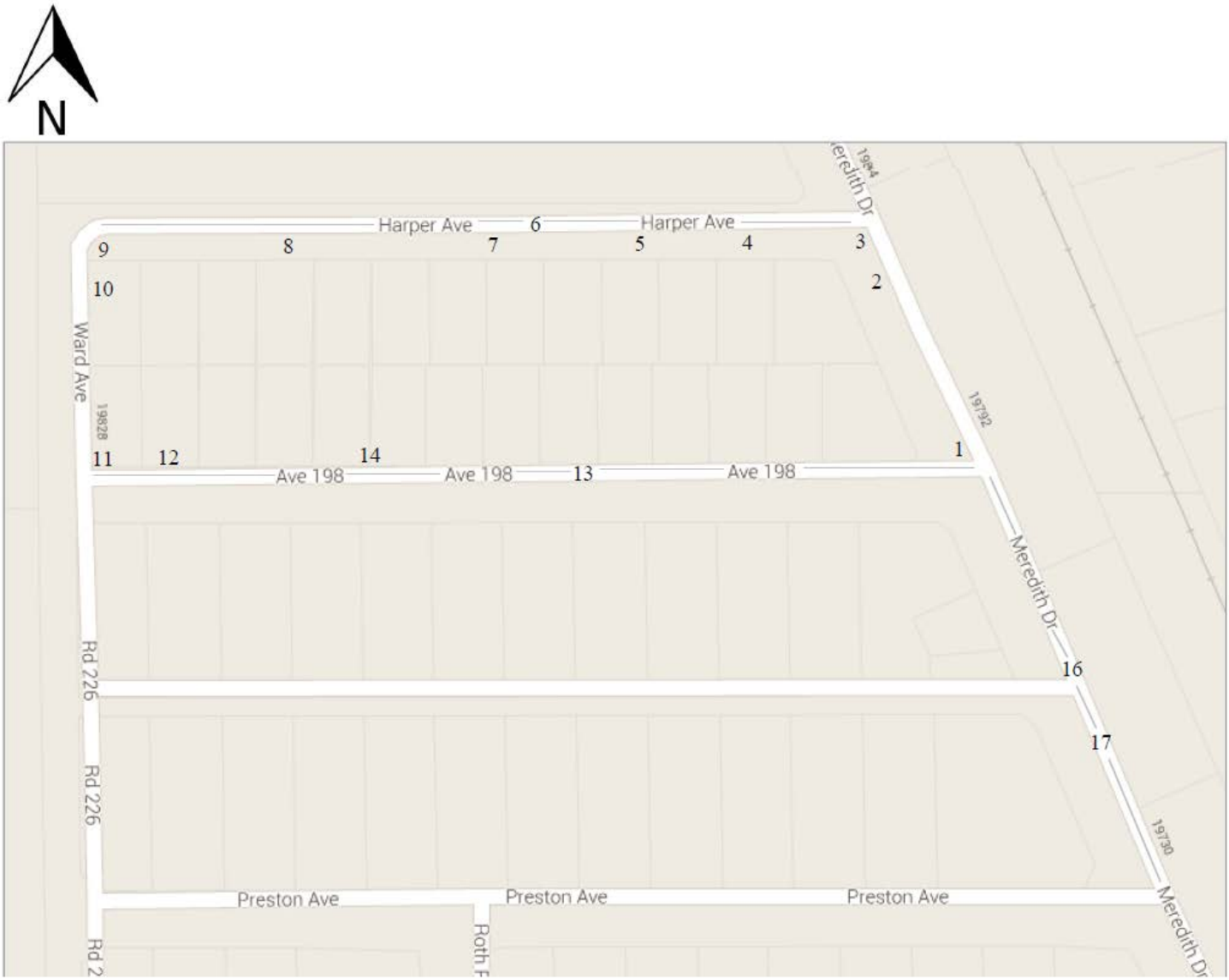

Last Updated: 07/22/2013
Community: Strathmore
Map: B

Path of Travel:

Feature No.	Location	Direction	Type of Area	Feature	Length	Comment
B.2	Meredith Dr.	N. of Ave 198 S. of Harper W. Side of Road	Residential	Cross Slope	62'	2.7-3.3%
B.4	Harper Ave.	W. of Meredith Dr. E. of Ward Ave. S. Side of Road	Residential	Gap	295'	Gap over mutliple properties
B.5	Harper Ave.	W. of Meredith Dr. E. of Ward Ave. S. Side of Road	Residential	Cross Slope	80' Total	2.7-4.0%
B.6	Harper Ave.	W. of Meredith Dr. E. of Ward Ave. S. Side of Road	Residential	Driveways	6 at 22'	Exceed max cross slope
B.7	Harper Ave.	W. of Meredith Dr. E. of Ward Ave. S. Side of Road	Residential	Gap	185'	Gap over mutliple properties
B.8	Harper Ave.	W. of Meredith Dr. E. of Ward Ave. S. Side of Road	Residential	Gap	127'	Gap over mutliple properties
B.10	Ward Ave.	S. of Harper Ave. N. of Ave. 198 E. Side of Road	Residential	Cross Slope	85' Total	2.3-4.7%
B.12	Ave. 198	E. of Ward Ave. W. of Meredith Dr. N. Side of Road	Residential	Gap	182'	Gap over mutliple properties
B.13	Ave. 198	E. of Ward Ave. W. of Meredith Dr. N. Side of Road	Residential	Driveways	10 at 22'	Exceed max cross slope
B.14	Ave. 198	E. of Ward Ave. W. of Meredith Dr. N. Side of Road	Residential	Cross Slope	200' Total	2.6-6.2%
B.16	Meredith Dr.	S. of Ave 198 N. of Preston Ave. E. Side of Road	Residential	Broken Sidewalk	215'	Poor Condition
B.17	Meredith Dr.	S. of Ave 198 N. of Preston Ave. E. Side of Road	Residential	Broken Sidewalk	230'	Poor Condition

Curb Ramps:

Feature No.	Location	Direction	Type of Area	Type	Length	Comment
B.1	Meredith Dr./ Ave 198	N/W	Residential	Flared Sides	38'	**Ramp Slope:** 13.4% **Landing:** None **Truncated Domes:** None
B.3	Meredith Dr./ Harper Ave	S/W	Residential	Flared Sides	24'	**Ramp Slope:** 11.4% **Landing:** None **Truncated Domes:** None
B.9	Ward Ave/ Harper Ave	S/E	Residential	Flared Sides	24'	**Ramp Slope:** 10.7% **Landing:** None **Truncated Domes:** None
B.11	Ward Ave/ Ave 198	N/E	Residential	Flared Sides	24'	**Ramp Slope:** 11.4% **Landing:** None **Truncated Domes:** None

Strathmore

Map C

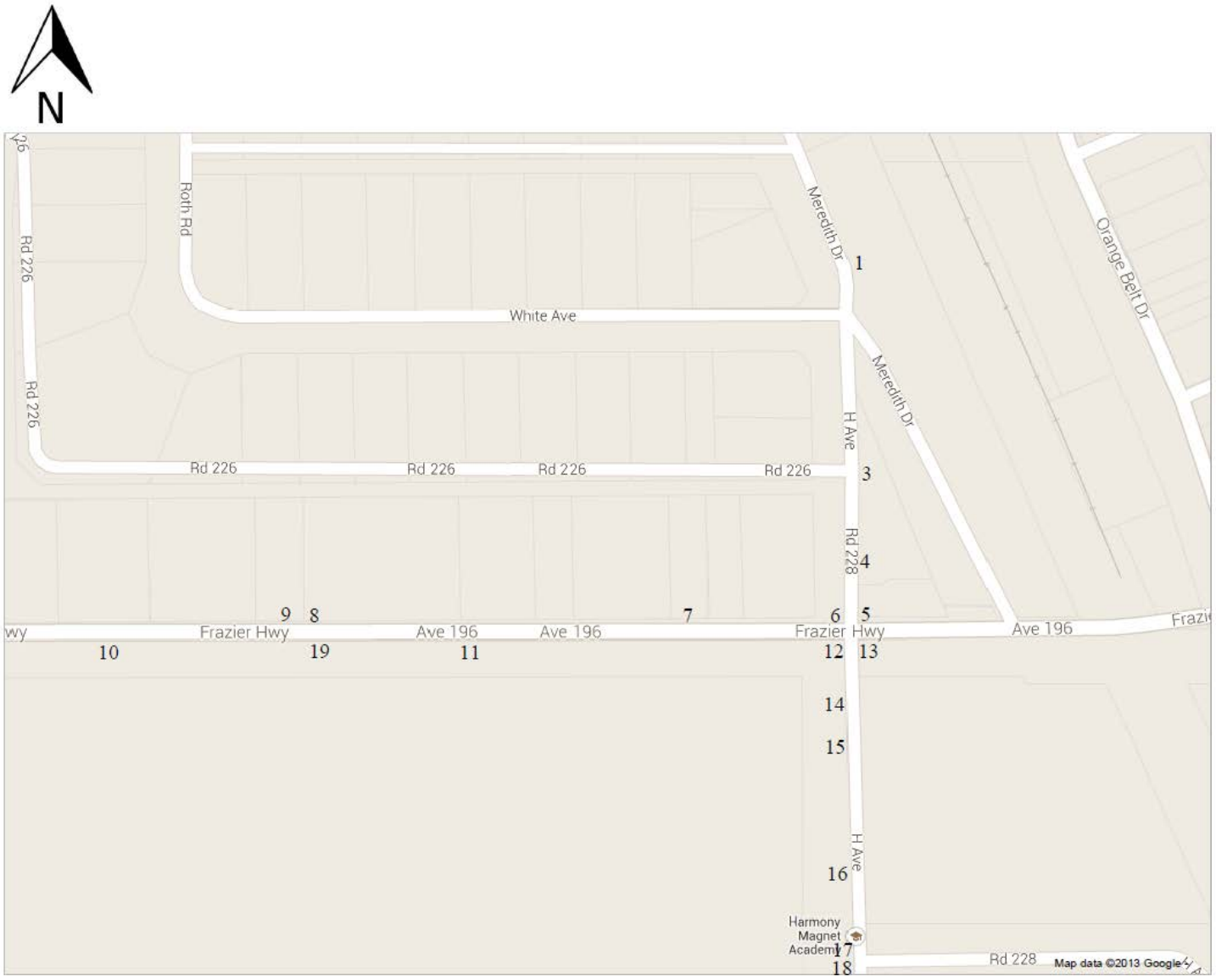

Last Updated:	07/22/2013
Community:	Strathmore
Map:	C

Path of Travel:

Feature No.	Location	Direction	Type of Area	Feature	Length	Comment
C. 1	Meredith Dr.	S. of Preston Ave. N. of White Ave. E. Side of Road	Residential	Gap	340'	Gap over multiple properties
C.3	H Ave.	N. of Ave. 196 S. of White Ave E. Side of Road	Residential	Offset	3/4"	Tripping Hazard caused by a 3' slab settlement
C.4	H. Ave	N. of Ave. 196 E. Side of Road	Residential	Gap	160'	Gap over multiple properties
C. 7	Ave. 196	W. of Rd 228 N. Side of Road	School Zone	Gap	590'	Gap over multiple properties to cross walk
C.9	Ave. 196	W. of Rd 228 N. Side of Road	School Zone	Offset	1"	Uplift in sidewalk
C.10	Ave. 196	W. of Rd 228 S. Side of Road	School Zone	Gap	630'	Gap over multiple properties
C.11	Ave. 196	W. of Rd 228 S. Side of Road	School Zone	Gap	330'	Gap over multiple properties
C.14	H Ave.	S. of Ave 196 W. Side of Road	School Zone	Gap	38'	Gap over single property
C.15	H Ave.	S. of Ave 196 W. Side of Road	School Zone	Cross Slope	237'	3.0-11.0%
C.16	H Ave.	S. of Ave 196 W. Side of Road	School Zone	Gap	323'	Gap over single property

Curb Ramp:

Feature No.	Location	Direction	Type of Area	Type	Length	Comment
C.5	Ave. 196/H.Ave	N/E	School Zone	None		No Curb Ramp
C.6	Ave. 196/H.Ave	N/W	School Zone	None		No Curb Ramp
C.8	Ave. 196	W. of H Ave.	School Zone	None		No Curb Ramp
C.12	Ave. 196/H.Ave	S/W	School Zone	None		No Curb Ramp
C.13	Ave. 196/H.Ave	S/E	School Zone	None		No Curb Ramp
C.17	H Ave	N. of 8th Ave W. Side of Road	School Zone	Flared Sides	32'	**Ramp Slope:** 7.1% **Flares:** 11.1/9.8% **Landing:** 2.2% **Truncated Domes:** Yes **Transition:** 2.7% **Lip on AC/Concrete:** Yes **Grooved Border:** Yes
C.18	H Ave	N. of 8th Ave W. Side of Road	School Zone	Flared Sides	32'	**Ramp Slope:** 7.2% **Flares:** 7.0/10.7% **Landing:** 2.0% **Truncated Domes:** Yes **Transition:** 9.0% **Lip on AC/Concrete:** No **Grooved Border:** Yes

Strathmore

Map E

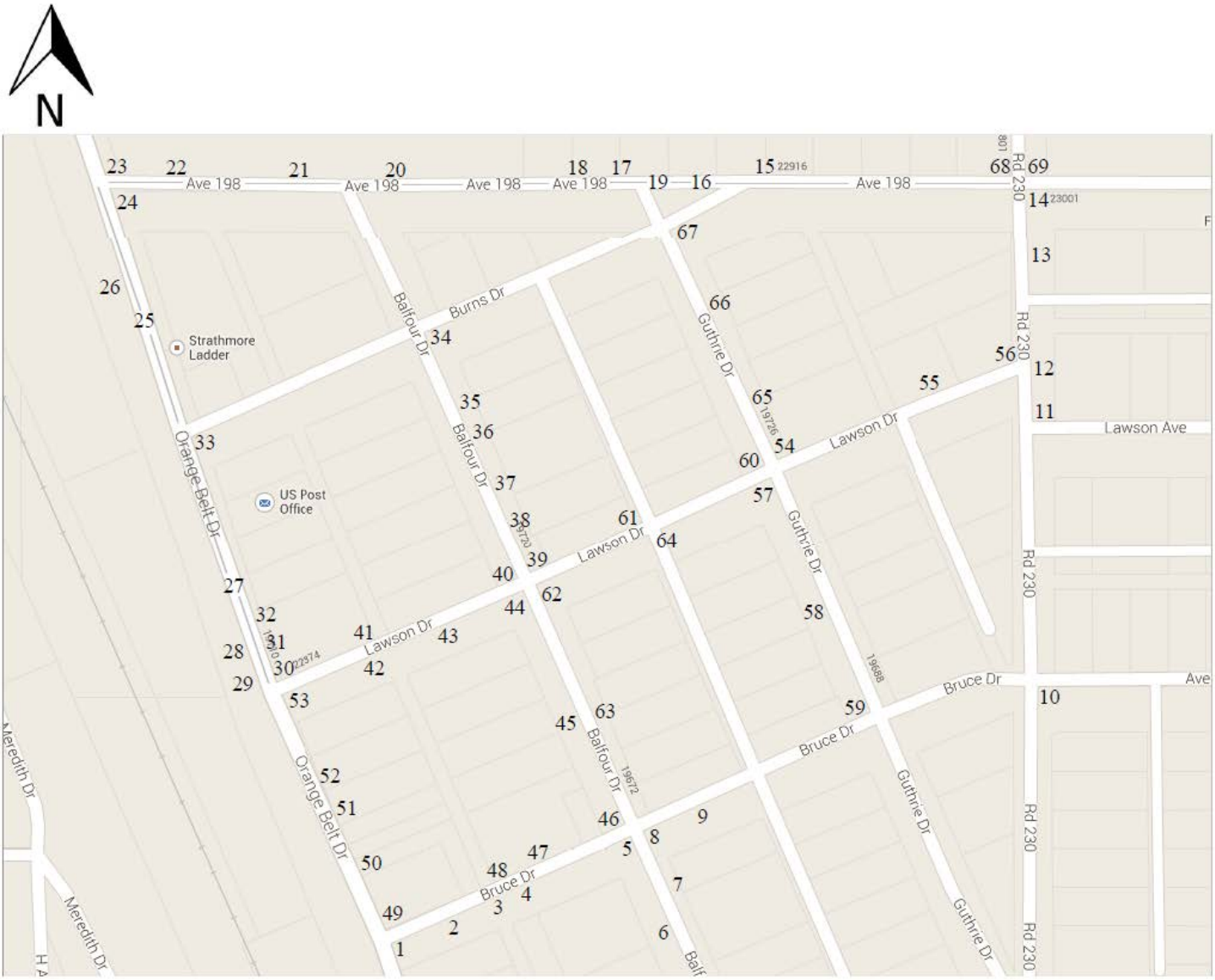

Last Updated: 07/22/2013
Community: Strathmore
Map: E

Path of Travel:

Feature No.	Location	Direction	Type of Area	Feature	Length	Comment
E.2	Bruce Dr.	E. Orange Belt Dr S. Side of Road	Residential	Cross Slope	36'	2.8-3.2%
E.3	Bruce Dr.	E. Orange Belt Dr S. Side of Road	Residential	Gap	20'	Gap when crossing alley
E.4	Bruce Dr.	E. Orange Belt Dr S. Side of Road	Residential	Broken Sidewalk	130'	Poor condition 8' wide concrete slab
E.6	Balfour Dr.	S. of Bruce Dr. W. Side of Road	Residential	Broken Sidewalk	255'	Excessive Damage on entire sidewalk
E.7	Balfour Dr.	S. of Bruce Dr. E. Side of Road	Residential	End of Sidewalk		No transition with no further access
E.9	Bruce Dr.	E. of Balfour Dr S. Side of Road	Residential	Broken Sidewalk	135'	Concrete in poor condition
E.12	Rd. 230	N. of Lawson Ave. E. Side of Road	Residential	Cross Slope	120'	3.1-5.6% Includes an 1/2" offset
E.13	Rd. 230	N. of Lawson Dr. E. Side of Road	Residential	Gap	120'	Gap over multiple properties to cross walk
E.15	Ave. 198	E. of Guthrie Dr. W. of Rd. 230 N. Side of Road	School Zone	Gap	290'	Gap over multiple properties
E.16	Ave. 198	E. of Guthrie Dr. W. of Rd. 230 N. Side of Road	School Zone	Driveways	4 at 14'	Exceed max cross slope
E.17	Ave. 198	W. of Guthrie Dr. N. Side of Road	School Zone	Cross Slope	87'	3.6-7.6%
E.18	Ave. 198	W. of Guthrie Dr. N. Side of Road	School Zone	Gap	173'	Gap over multiple properties

Path of Travel:

Feature No.	Location	Direction	Type of Area	Feature	Length	Comment
E.19	Ave. 198	W. of Guthrie Dr. E. of Orane Belt Dr. N. Side of Road	School Zone	Driveways	3 at 41'	Exceed max cross slope
E.20	Ave. 198	W. of Guthrie Dr. E. of Balfour Dr. N. Side of Road	School Zone	Cross Slope	27'	3.0-3.5%
E.22	Ave. 198	W. of Balfour Dr. E. of Orane Belt Dr. N. Side of Road	School Zone	Cross Slope	80'	2.4-3.2%
E.25	Orange Belt Dr.	S. of Ave 198 W. Side of Road	School Zone	Driveways	2 at 30'	Exceed max cross slope
E.26	Orange Belt Dr.	S. of Ave 198 W. Side of Road	Commercial	Cross Slope	318' Total	2.3-3.6%
E.27	Orange Belt Dr.	S. of Ave 198 W. Side of Road	Commercial	Driveways	1 at 73' 1 at 45'	Exceed max cross slope
E.28	Orange Belt Dr.	S. of Ave 198 W. Side of Road	Commercial	Gap	118'	Gap over single property to bus stop
E.31	Orange Belt Dr.	S. of Ave 198 E. Side of Road	Commercial	Offset	1/2"	Settled section of 4' causes a tripping hazard
E.32	Orange Belt Dr.	S. of Ave 198 E. Side of Road	Commercial	Gap	190'	Gap over multiple properties
E.35	Balfour Dr.	S. of Burns Dr. N. of Lawson Dr. E. Side of Road	Residential	Broken Sidewalk	12'	Concrete in poor condition
E.36	Balfour Dr.	S. of Burns Dr. N. of Lawson Dr. E. Side of Road	Residential	Broken Sidewalk	90'	Concrete in poor condition
E.37	Balfour Dr.	S. of Burns Dr. N. of Lawson Dr. E. Side of Road	Residential	Offset	4-1/2"	Tripping Hazard

Path of Travel:

Feature No.	Location	Direction	Type of Area	Feature	Length	Comment
E.38	Balfour Dr.	S. of Burns Dr. N. of Lawson Dr. E. Side of Road	Residential	Broken Sidewalk	50'	Concrete in extremly poor condition
E.41	Lawson Dr.	W. of Balfour Dr. E. of Orane Belt Dr. N. Side of Road	Commercial	Cross Slope	124'	3.2-3.7%
E.42	Lawson Dr.	W. of Balfour Dr. E. of Orane Belt Dr. S. Side of Road	Commercial	Broken Sidewalk	130'	9' wide concrete in poor condition
E.43	Lawson Dr.	W. of Balfour Dr. E. of Orane Belt Dr. S. Side of Road	Residential	Gap	160'	Gap over multiple properties
E.45	Balfour Dr.	S. of Lawson Dr. N. of Bruce Dr. W. Side of Road	Residential	Gap	300'	Gap over multiple properties
E.47	Bruce Dr.	W. of Balfour Dr. E. of Orane Belt Dr. N. Side of Road	Residential	Cross Slope	85'	3.1-3.2%
E.48	Bruce Dr.	W. of Balfour Dr. E. of Orane Belt Dr. N. Side of Road	Residential	Gap	133'	Gap/ Damaged concrete over multiple properties
E.50	Orange Belt Dr.	N. of Bruce Dr. S. of Lawson Dr. E. Side of Road	Commercial	Broken Sidewalk	110'	Concrete in poor condition
E.51	Orange Belt Dr.	N. of Bruce Dr. S. of Lawson Dr. E. Side of Road	Commercial	Broken Sidewalk	26'	Concrete in poor condition
E.52	Orange Belt Dr.	N. of Bruce Dr. S. of Lawson Dr. E. Side of Road	Commercial	Cross Slope	55'	2.7-3.1%
E.55	Lawson Dr.	E. of Guthrie Dr. W. of Rd. 230 N. Side of Road	Residential	Gap	168'	Gap over multiple properties
E.58	Guthrie Dr.	S. of Lawson Dr. N. of Bruce Dr. W. Side of Road	Residential	Broken Sidewalk	310'	Concrete in poor condition

Path of Travel:

Feature No.	Location	Direction	Type of Area	Feature	Length	Comment
E.61	Lawson Dr.	W. of Guthrie Dr. E. of Balfour Dr. N. Side of Road	Residential	Broken Sidewalk	290'	Concrete in poor condition
E.63	Balfour Dr.	S. of Lawson Dr. N. of Bruce Dr. E. Side of Road	Residential	Broken Sidewalk	300'	Concrete in poor condition
E.64	Lawson Dr.	W. of Guthrie Dr. E. of Balfour Dr. S. Side of Road	Residential	Broken Sidewalk	290'	Concrete in poor condition
E.65	Guthrie Dr.	N. Lawson Dr. S. of Burns Dr. E. Side of Road	Residential	Offset	1/2"	Root Damage causing a tripping hazard
E.66	Guthrie Dr.	N. Lawson Dr. S. of Burns Dr. E. Side of Road	Residential	Gap	160'	Gap over multiple properties

Curb Ramps:

Feature No.	Location	Direction	Type of Area	Type	Length	Comment
E.1	Orange Belt Dr/ Bruce Dr.	S/E	Commercial	None		No Curb Ramp
E.5	Balfour Dr./ Bruce Dr.	S/W	Residential	None		No Curb Ramp
E.8	Balfour Dr./ Bruce Dr.	S/E	Residential	None		No Curb Ramp
E.10	Rd. 230/ Bruce Dr.	S/E	Residential	None		No Curb Ramp
E.11	Rd. 230/ Lawson Ave.	N/E	Residential	Flared Sides	32'	**Ramp Slope:** 12.1% **Landing:** None **Truncated Domes:** None

Curb Ramps:

Feature No.	Location	Direction	Type of Area	Type	Length	Comment
E.14	Rd. 230/ Ave 198	S/E	School Zone	None		No Curb Ramp with crosswalk
E.21	Ave 198	W. of Balfour Dr. E. of Orange Belt Dr.	School Zone	None		No Curb Ramp with crosswalk
E.23	Orange Belt Dr/ Ave. 198	N/E	School Zone	Flared Sides	28'	**Ramp Slope:** 11.1% **Landing:** None **Truncated Domes:** None
E.24	Orange Belt Dr/ Ave. 198	S/E	School Zone	None		No Curb Ramp
E.30	Orange Belt Dr/ Bruce Dr	N/E	School Zone	None		No Curb Ramp
E.33	Orange Belt Dr/ Burns Dr	S/E	Commercial	None		No Curb Ramp
E.34	Balfour Dr./ Burns Dr.	S/E	Residential	None		No Curb Ramp
E.39	Balfour Dr./ Lawson Dr.	N/E	Residential	None		No Curb Ramp
E.40	Balfour Dr./ Lawson Dr.	N/W	Residential	None		No Curb Ramp
E.44	Balfour Dr./ Lawson Dr.	S/W	Residential	None		No Curb Ramp
E.46	Balfour Dr./ Bruce Dr.	N/W	Residential	None		No Curb Ramp
E.49	Orange Belt Dr./ Bruce Dr.	N/E	Commercial	None		No Curb Ramp

Curb Ramps:

Feature No.	Location	Direction	Type of Area	Type	Length	Comment
E.53	Orange Belt Dr./ Lawson Dr.	S/E	Commercial	Flared Sides	24'	**Ramp Slope:** 5.4% **Flares:** 17.2/17.2% **Landing:** None **Truncated Domes:** No **Transition:** 5.8% **Lip on AC/Concrete:** No **Grooved Border:** No
E.54	Guthrie Dr./ Lawson Dr.	N/E	Residential	None		No Curb Ramp
E.56	Rd. 230/ Lawson Dr.	N/W	Residential	None		No Curb Ramp
E.57	Guthrie Dr./ Lawson Dr.	S/W	Residential	None		No Curb Ramp
E.59	Guthrie Dr./ Bruce Dr.	N/W	Residential	None		No Curb Ramp
E.60	Guthrie Dr./ Lawson Dr.	N/W	Residential	None		No Curb Ramp
E.62	Balfour Dr./ Lawson Dr.	S/E	Residential	None		No Curb Ramp
E.67	Guthrie Dr./ Burns Dr.	S/E	Residential	None		No Curb Ramp
E.68	Rd. 230/ Ave 198	N/W	School Zone	None		No Curb Ramp with crosswalk
E.69	Rd. 230/ Ave 198	N/E	School Zone	None		No Curb Ramp with crosswalk

Strathmore

Map F

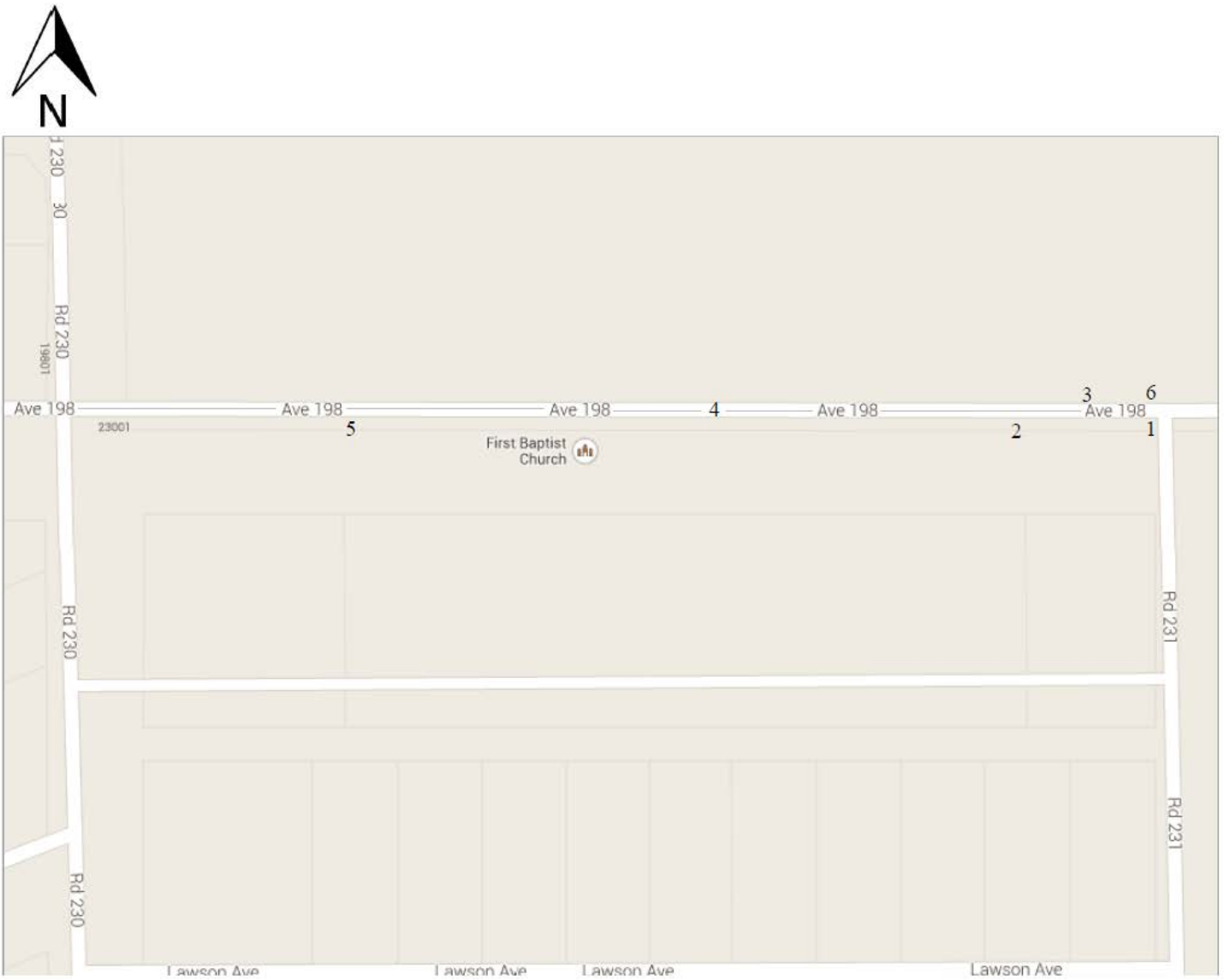

Last Updated:	07/22/2013
Community:	Strathmore
Map:	F

Path of Travel:

Feature No.	Location	Direction	Type of Area	Feature	Length	Comment
F.2	Ave 198	W, of Rd 231 E. of Rd 230 S. Side of Road	School Zone	Gap	150'	Gap over multiple properties
F.3	Ave 198	W, of Rd 231 E. of Rd 230 N. Side of Road	School Zone	Cross Slope	95'	3.9-4.1%
F.4	Ave 198	W, of Rd 231 E. of Rd 230 S. Side of Road	School Zone	Driveways	3 at 35' 2 at 16'	Exceed max cross slope
F.5	Ave 198	W, of Rd 231 E. of Rd 230 S. Side of Road	School Zone	Gap	132'	Gap over multiple properties

Curb Ramps:

Feature No.	Location	Direction	Type of Area	Type	Length	Comment
F.1	Rd 231/Ave198	S/W	School Zone	None		No Ramp for crosswalk
F.6	Rd 231/Ave198	N/W	School Zone	None		No Ramp for crosswalk

Strathmore

Map G

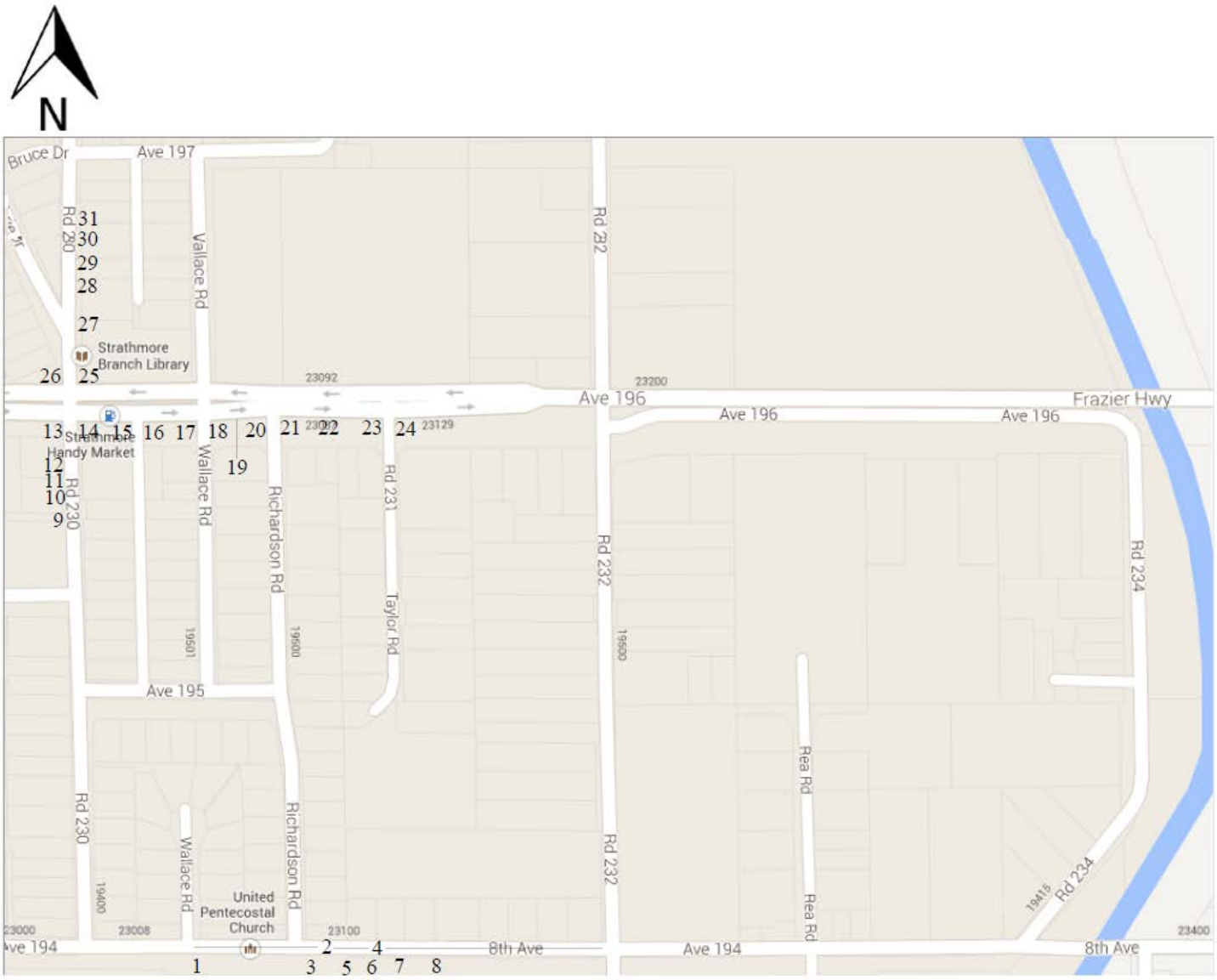

Last Updated: 07/22/2013
Community: Strathmore
Map: G

Path of Travel:

Feature No.	Location	Direction	Type of Area	Feature	Length	Comment
G.1	Ave 194	E. of Wallace Rd. W. of Rd 232 S. Side of Road	Commercial	End of Sidewalk		No Transition with no further access
G.2	Ave 194	E. of Wallace Rd. W. of Rd 232 S. Side of Road	Commercial	Driveways	2 at 32'	Exceed max cross slope
G.3	Ave 194	E. of Wallace Rd. W. of Rd 232 S. Side of Road	Commercial	Cross Slope	62'	3.0-3.9%
G.4	Ave 194	E. of Wallace Rd. W. of Rd 232 S. Side of Road	Residential	Driveways	4 at 16'	Exceed max cross slope
G.5	Ave 194	E. of Wallace Rd. W. of Rd 232 S. Side of Road	Residential	Cross Slope	60'	3.1-4.2% includes a 1/2" offset along the path of travel
G.6	Ave 194	E. of Wallace Rd. W. of Rd 232 S. Side of Road	Residential	Cross Slope	26'	3.1-8.6% includes a 3/4" offset along the path of travel
G.7	Ave 194	E. of Wallace Rd. W. of Rd 232 S. Side of Road	Residential	Cross Slope	79'	5.2-7.3%
G.8	Ave 194	E. of Wallace Rd. W. of Rd 232 S. Side of Road	Residential	End of Sidewalk		No Transition with no further access
G.9	Rd. 230	N. of Bishop S. of Frazier W. Side of Road	Commercial	End of Sidewalk		No Transition with no further access
G.10	Rd. 230	N. of Bishop S. of Frazier W. Side of Road	Commercial	Cross Slope	46'	3.1-3.9% includes broken section of concrete

Path of Travel:

Feature No.	Location	Direction	Type of Area	Feature	Length	Comment
G.11	Rd. 230	N. of Bishop S. of Frazier W. Side of Road	Commercial	Driveways	30'	Exceed max cross slope
G.12	Rd. 230	N. of Bishop S. of Frazier W. Side of Road	Commercial	Cross Slope	95'	2.5-3.0%
G.15	Frazier Hwy	E. of Rd 230 W. of Wallace Rd S. Side of Road	Commercial	Cross Slope	50'	2.4-3.5%
G.16	Frazier Hwy	E. of Rd 230 W. of Wallace Rd S. Side of Road	Commercial	Gap	150'	Gap over multiple properties
G.19	Frazier Hwy	E. of Wallace Rd. W. of Richardson S. Side of Road	Commercial	Gap	95'	Gap over multiple properties
G.22	Frazier Hwy	E. of Richardson W. of Rd 231 S. Side of Road	Commercial	Gap	90'	Gap over multiple properties
G.27	Rd. 230	N. of Frazier S. of Ave 197 E. Side of Road	Residential	Gap	165'	Gap over multiple properties
G.29	Rd. 230	N. of Frazier S. of Ave 197 E. Side of Road	Residential	Offset	1/2"	Tripping Hazard
G.30	Rd. 230	N. of Frazier S. of Ave 197 E. Side of Road	Residential	Gap	55'	Gap over multiple properties
G.31	Rd. 230	N. of Frazier S. of Ave 197 E. Side of Road	Residential	Gap	95'	Gap over multiple properties

Curb Ramps:

Feature No.	Location	Direction	Type of Area	Type	Length	Comment
G.13	Rd. 230/ Frazier	S/W	Commercial	Flared Sides		**Ramp Slope:** 11.9% **Landing:** None **Truncated Domes:** None
G.14	Rd. 230/ Frazier	S/E	Commercial	Flared Sides		**Ramp Slope:** 11.7% **Landing:** None **Truncated Domes:** None
G.17	Wallace Rd/ Frazieer	S/W	Commercial	None		No Curb Ramp
G.18	Wallace Rd/ Frazieer	S/E	Commercial	None		No Curb Ramp
G.20	Richardsons Rd/ Frazieer	S/W	Commercial	None		No Curb Ramp
G.21	Richardsons Rd/ Frazieer	S/E	Commercial	Flared Sides		**Ramp Slope:** 7.3% **Landing:** None **Truncated Domes:** None
G.23	Rd 231/ Frazier	S/W	Commercial	None		No Curb Ramp
G.24	Rd 231/ Frazier	S/E	Commercial	None		No Curb Ramp
G.25	Rd.230/Frazier	N/E	Commercial	None		No Curb Ramp
G.26	Rd.230/ Frazier	N/W	Commercial	None		No Curb Ramp
G.28	Rd. 230	N. of Frazier	Commercial	None		No Curb Ramp

Strathmore

Map H

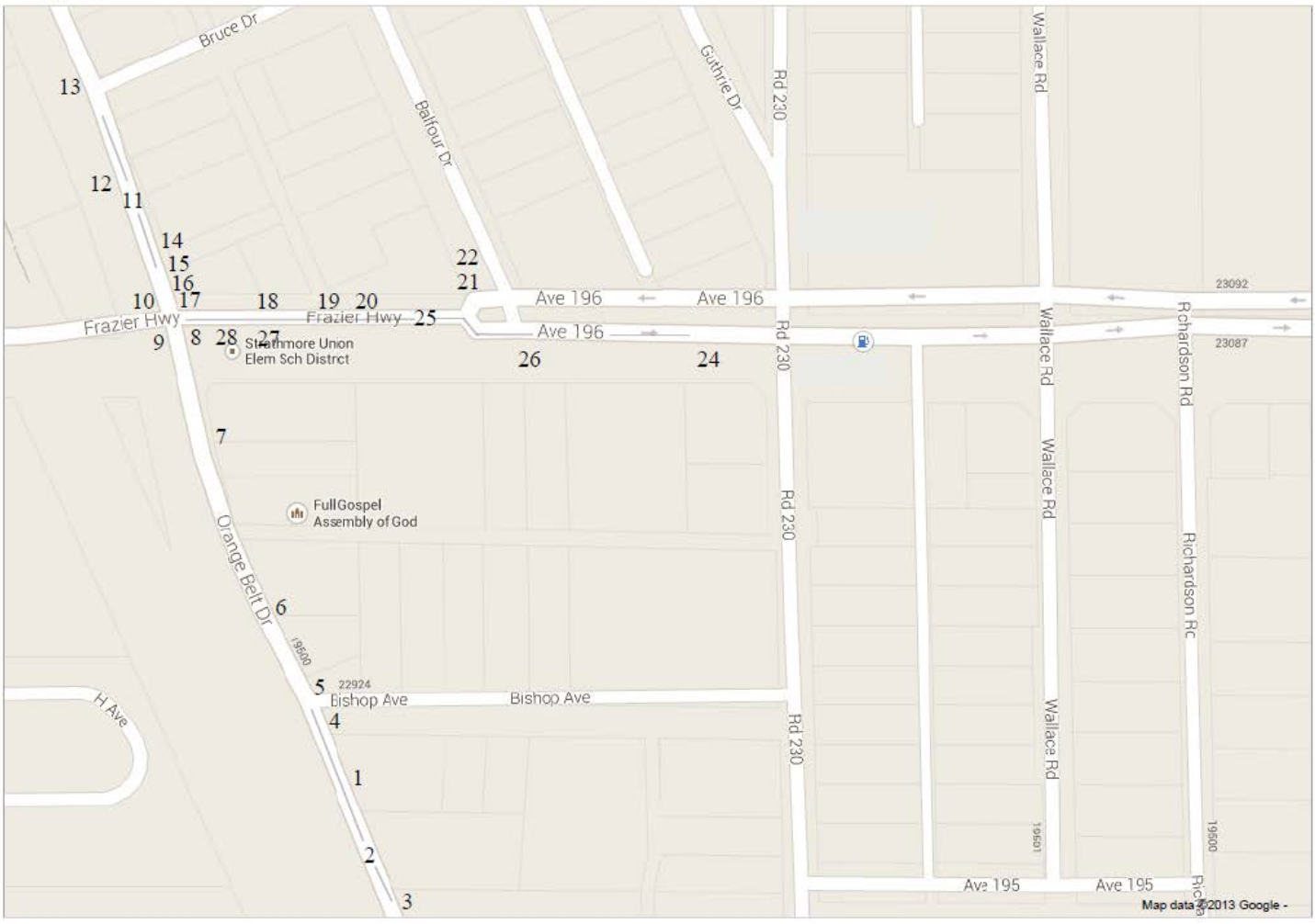

Last Updated:	07/22/2013
Community:	Strathmore
Map:	H

Path of Travel:

Feature No.	Location	Direction	Type of Area	Feature	Length	Comment
H.1	Orange Belt Dr.	S. of Bishop E. Side of Road	Commercial	Gap	92'	Gap over multiple properties
H.2	Orange Belt Dr.	S. of Bishop E. Side of Road	Commercial	Driveways	3 at 27'	Exceed max cross slope
H.3	Orange Belt Dr.	S. of Bishop E. Side of Road	Commercial	Cross Slope	56'	3.1-3.9%
H.6	Orange Belt Dr.	S. of Frazier Hwy N. of Bishop E. Side of Road	Commercial	Broken Sidewalk	235'	Concrete in poor condition
H.7	Orange Belt Dr.	S. of Frazier Hwy N. of Bishop E. Side of Road	Commercial	Gap	107'	Gap over multiple properties
H.11	Orange Belt Dr.	N. of Frazier W. Side of Road	Commercial	Driveways	2 at 32'	Exceed max cross slope
H.12	Orange Belt Dr.	N. of Frazier W. Side of Road	Commercial	Cross Slope	45' Total	2.9-3.5%
H.13	Orange Belt Dr.	N. of Frazier W. Side of Road	Commercial	Gap	440'	Gap over multiple properties
H.14	Orange Belt Dr.	N. of Frazier E. Side of Road	Commercial	Cross Slope	60'	3.2-4.1%
H.15	Orange Belt Dr.	N. of Frazier E. Side of Road	Commercial	Driveways	30'	Exceed max cross slope

Path of Travel:

Feature No.	Location	Direction	Type of Area	Feature	Length	Comment
H.16	Orange Belt Dr.	N. of Frazier E. Side of Road	Commercial	Gap	30'	Gap over single property
H.18	Frazier Hwy	E. of Orange Belt Dr. W. of Balfour N. Side of Road	Commercial	Gap	57	Gap over single property
H.19	Frazier Hwy	E. of Orange Belt Dr. W. of Balfour N. Side of Road	Commercial	Cross Slope	84'	3.2-6.8% with a 26' gap
H.20	Frazier Hwy	E. of Orange Belt Dr. W. of Balfour N. Side of Road	Commercial	Obstruction	70'	Sidewalk is obstructed by parked cars
H.22	Balfour Rd	N. of Frazier W. Side of Road	Commercial	Driveways	2 at 20'	Exceed max cross slope
H.24	Frazier Hwy	W. of Rd. 230 E. of Orange Belt Dr. S. Side of Road	Commercial	Cross Slope	190' Total	2.9-4.6%
H.25	Frazier Hwy	W. of Rd. 230 E. of Orange Belt Dr. S. Side of Road	Commercial	Driveways	3 at 20'	Exceed max cross slope
H.26	Frazier Hwy	W. of Rd. 230 E. of Orange Belt Dr. S. Side of Road	Commercial	Gap	125'	Gap over multiple properties
H.27	Frazier Hwy	W. of Rd. 230 E. of Orange Belt Dr. S. Side of Road	Commercial	Cross Slope	49'	3.2-4.1%
H.28	Frazier Hwy	W. of Rd. 230 E. of Orange Belt Dr. S. Side of Road	Commercial	Offset	1/2"	Tripping Hazard

Curb Ramps:

Feature No.	Location	Direction	Type of Area	Type	Length	Comment
H.4	Orange Belt Dr./ Bishop Ave	S/E	Commercial	None		No Curb Ramp
H.5	Orange Belt Dr./ Bishop Ave	N/E	Commercial	None		No Curb Ramp
H.8	Orange Belt Dr./ Frazier Hwy	S/E	Commercial	None		No Curb Ramp
H.9	Orange Belt Dr./ Frazier Hwy	S/W	Commercial	None		No Curb Ramp
H.10	Orange Belt Dr./ Frazier Hwy	N/W	Commercial	Flared Sides	36'	**Ramp Slope:** 5.2% **Flares:** 16.6/10.2% **Landing:** 5.3% **Truncated Domes:** No **Transition:** 11.6% **Lip on AC/Concrete:** Yes **Grooved Border:** Yes
H.17	Orange Belt Dr./ Frazier Hwy	N/E	Commercial	None		No Curb Ramp
H.21	Balfour Dr./ Frazier Hwy	N/W	Commercial	None		No Curb Ramp
H.23	Balfour Dr./ Frazier Hwy	N/E	Commercial	None		No Curb Ramp

Sultana

Overview Map

N

Note: No Pedestrian Right of Way Features are present outside of the following maps.

Sultana

Map A

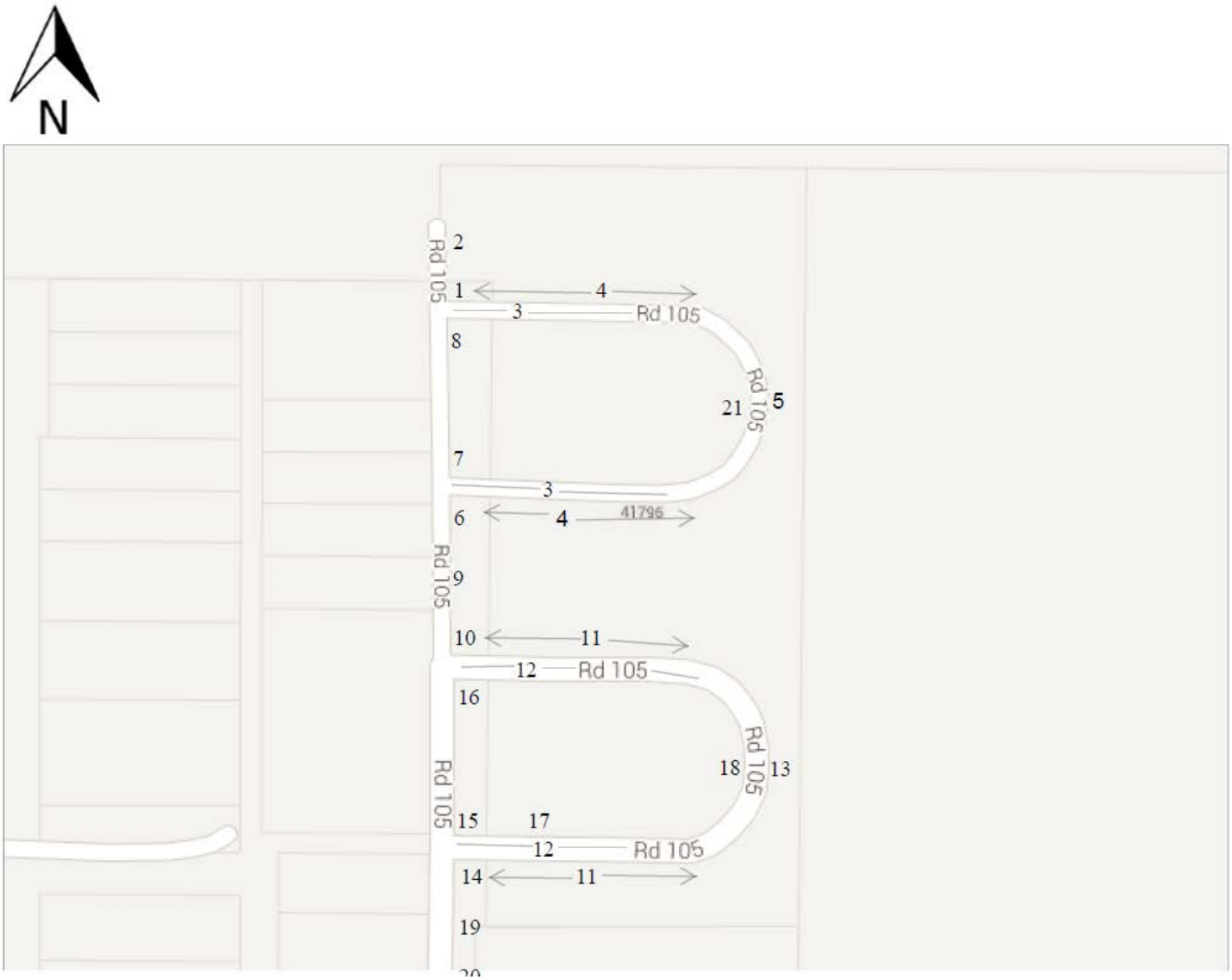

Last Updated: 07/16/2013
Community: Sultana
Map: A

Path of Travel:

Feature No.	Location	Direction	Type of Area	Feature	Length	Comment
A.2	North End of Rd 105	E. Side of road	Residential	Cross Slope	52'	2.9%-3.6%
A.3	Rd 105	Entire neighborhood	Residential	Driveway	29 at 33'	Driveway exceeds max cross slope, some up to 20%
A.4	Rd 105	(N. Loop) See map	Residential	Cross Slope	141' total	2.5-5.3%
A.5	Rd 105	(N. Loop) See map	Residential	Sidewalk	45'	Sidewalk reduced to clear width of 1.2' minimum
A.9	Rd 106	E. Side of road between loops See map	Residential	Cross Slope	56'	2.70%
A.11	Rd 105	(S. Loop) See map	Residential	Cross Slope	167' total	2.5-4.0%
A.13	Rd 105	(S. Loop) See map	Residential	Sidewalk	50'	Sidewalk reduced to clear width of 1.2' minimum
A.19	Rd 105	See map	Residential	Cross Slope	60'	2.9-4.1%
A.20	Rd 105	See map	Residential	End of Side Walk		No transition with no further access
A.17	Rd 105	See map	Residential	Driveway	6 at 33'	Driveway exceeds max cross slope
A.18	Rd 105	(S. Loop) See map	Residential	Driveway	2 at 42'	Driveway exceeds max cross slope

Curb Ramps:

Feature No.	Location	Direction	Type of Area	Type	Length	Comment
A.1	Rd 105 (See map) (N. Loop)	N/E	Replace	Flare Sides	33'	**Ramp Slope:** 8.8% **Landing:** None **Truncated Domes:** None
A.6	Rd 105 (See map) (N. Loop)	S/E	Replace	Flare Sides	33'	**Ramp Slope:** 10.3% **Landing:** None **Truncated Domes:** None
A.7	Rd 105 (See map) (N. Loop)	N/E	Replace	Flare Sides	36'	**Ramp Slope:** 9.7% **Landing:** None **Truncated Domes:** None
A.8	Rd 105 (See map) (N. Loop)	S/E	Replace	Flare Sides	32'	**Ramp Slope:** 9.1% **Landing:** None **Truncated Domes:** None
A.10	Rd 105 (See map) (S. Loop)	N/E	Replace	Flare Sides	33'	**Ramp Slope:** 8.5% **Landing:** None **Truncated Domes:** None
A.14	Rd 105 (See map) (S. Loop)	S/E	Replace	Flare Sides	33'	**Ramp Slope:** 9.1% **Landing:** None **Truncated Domes:** None
A.15	Rd 105 (See map) (S. Loop)	N/E	Replace	Flare Sides	30'	**Ramp Slope:** 9.3% **Landing:** None **Truncated Domes:** None
A.16	Rd 105 (See map) (S. Loop)	S/E	Replace	Flare Sides	33'	**Ramp Slope:** 9.6% **Landing:** None **Truncated Domes:** None

Sultana

Map B

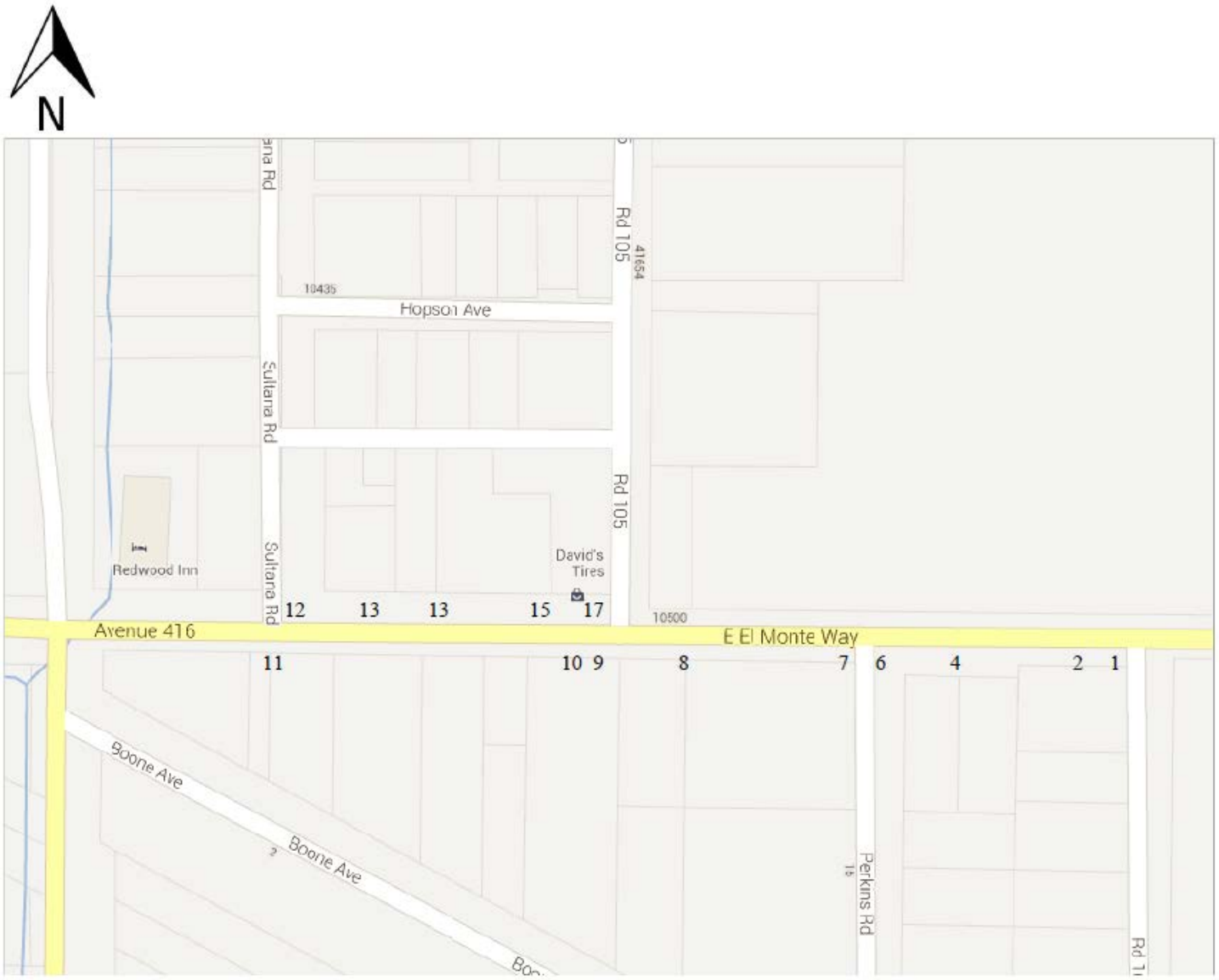

Last Updated:	07/17/2013
Community:	Sultana
Map:	B

Path of Travel:

Feature No.	Location	Direction	Type of Area	Feature	Length	Comment
B.4	E. El Monte Way	E. of Sultana Rd W. of Rd 106 S. side of road	School	Cross Slope	58' total	2.5-2.8% @ 6.5' Wide
B.8	E. El Monte Way	E. of Sultana Rd W. of Perkins Rd S. side of road	School	Driveway	21'	Driveway exceeds max cross slope
B.10	E. El Monte Way	E. of Sultana Rd W. of Perkins Rd S. side of road	School	Broken Sidewalk	10'	Poor condition layered with AC
B.11	E. El Monte Way	E. of Sultana Rd W. of Perkins Rd S. side of road	School	End of Sidewalk		6.5' wide sidewalk Poor transition to asphalt path
B.13	E. El Monte Way	E. of Sultana Rd W. of Rd 105 N. side of road	Commercial	Driveway	1 at 18' 1 at 15'	Driveway exceeds max cross slope
B.15	E. El Monte Way	E. of Sultana Rd W. of Rd 105 N. side of road	Commercial	Sidewalk	63' total	2.4-2.6% @ 6' Wide

Curb Ramps:

Feature No.	Location	Direction	Type of Area	Type	Length	Comment
B.1	Rd 106/ E. El Monte Way	S/E	School	Flare Sides	22'	**Ramp Slope:** 9.3% **Landing:** None **Truncated Domes:** None
B.2	Rd 106/ E. El Monte Way	S/W	School	Dip Down	20'	**Ramp Slope:** 7.5% **Flares:** N/A **Landing:** 2% **Truncated Domes:** Yes **Transition:** 2.3% **Lip on AC/Concrete:** Yes **Grooved Border:** Yes
B.6	Perkins Rd/ E. El Monte Way	S/E	School	Dip Down	20'	**Ramp Slope:** 7.3% **Flares:** N/A **Landing:** 2% **Truncated Domes:** Yes **Transition:** 5.0% **Lip on AC/Concrete:** No **Grooved Border:** Yes
B.7	Perkins Rd/ E. El Monte Way	S/W	School	Dip Down	20'	**Ramp Slope:** 6.8% **Flares:** N/A **Landing:** 2% **Truncated Domes:** Yes **Transition:** 2.0% **Lip on AC/Concrete:** No **Grooved Border:** Yes
B.9	E. El Monte Way/ Across Rd 105	S/W	Commercial	Dip Down	20'	**Ramp Slope:** 7.2/7.4% **Flares:** N/A **Landing:** 2.2% **Truncated Domes:** Yes **Transition:** 2.0% **Lip on AC/Concrete:** No **Grooved Border:** Yes
B.12	Sultana Ave/ E. El Monte Way	N/E	Commercial	Dip Down	20'	**Ramp Slope:** 8.6% **Landing:** None **Truncated Domes:** None
B.17	Rd 105/ E. El Monte Way	N/W	Commercial	Dip Down	20'	**Ramp Slope:** 7.8% **Flares:** N/A **Landing:** None **Truncated Domes:** None **Transition:** 5.0% **Lip on AC/Concrete:** No **Grooved Border:** Yes

Sultana

Map C

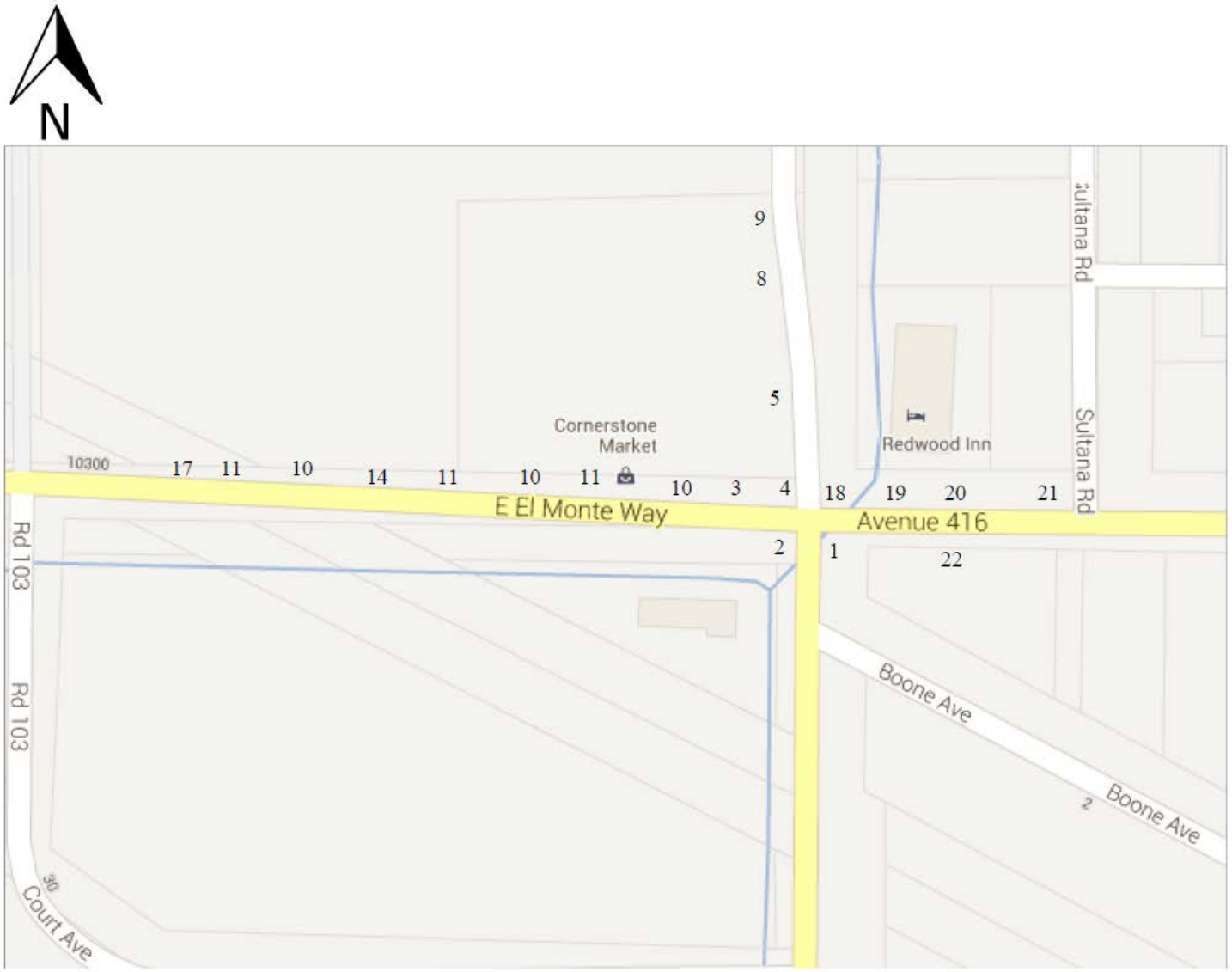

Last Updated:	07/17/2013
Community:	Sultana
Map:	C

Path of Travel:

Feature No.	Location	Direction	Type of Area	Feature	Length	Comment
C.5	Rd 104	N. of E.El Monte Way W. side of road	Commercial	Cross Slope	126' total	2.4-2.9%
C.8	Rd 104	N. of E.El Monte Way W. side of road	Commercial	Driveway	42'	Asphalt Cross slope 6.7%
C.9	Rd 104	N. of E.El Monte Way W. side of road	Commercial	End of Sidewalk		No transition with no further access
C.10	E.El Monte Way	W. of Rd 104 E. of Rd 103 N. side of road	Commercial	Cross Slope	104' total	2.4-4.2%
C.11	E.El Monte Way	W. of Rd 104 E. of Rd 103 N. side of road	Commercial	Driveway	1 at 38' 2 at 42'	Driveway exceeds max cross slope
C.14	E.El Monte Way	W. of Rd 104 E. of Rd 103 N. side of road	Commercial	Driveway	40'	Driveway exceeds max cross slope, 0.5% cross slope on upper walkway, need to add transitions
C.17	E.El Monte Way	W. of Rd 104 E. of Rd 103 N. side of road	Commercial	End of Sidewalk		No transition with no further access
C.19	E.El Monte Way	E. of Rd 104 N. side of road	Commercial	Driveway	22'	Driveway exceeds max cross slope
C.20	E.El Monte Way	E. of Rd 104 N. side of road	Commercial	Cross Slope	30'	3.2% @ 15' wide
C.21	E.El Monte Way	E. of Rd 104 N. side of road	Commercial	End of Sidewalk		No transition with no further access
C.22	E.El Monte Way	E. of Rd 104 S. side of road	Commercial	Sidewalk	209'	Uneven Asphalt path, 2.6%-1.9% cross slope, included 2 driveways at 42' each

Curb Ramps:

Feature No.	Location	Direction	Type of Area	Type	Length	Comment
C.1	Rd 104/ E.El Monte Way	S/E	Commercial	None		No Curb Ramp
C.2	Rd 104/ E.El Monte Way	S/W	Commercial	None		No Curb Ramp
C.3	Rd 104/ E.El Monte Way	N/W S. crossing	Commercial	Flared Sides	16'	**Ramp Slope:** 9.9% **Landing:** 2.3% **Truncated Domes:** None
C.4	Rd 104/ E.El Monte Way	N/W E. crossing	Commercial	Flared Sides	18'	**Ramp Slope:** 8.8% **Landing:** 3.2% **Truncated Domes:** None
C.18	Rd 104/ E.El Monte Way	N/E	Commercial	None		No Curb Ramp

Terra Bella

Overview Map

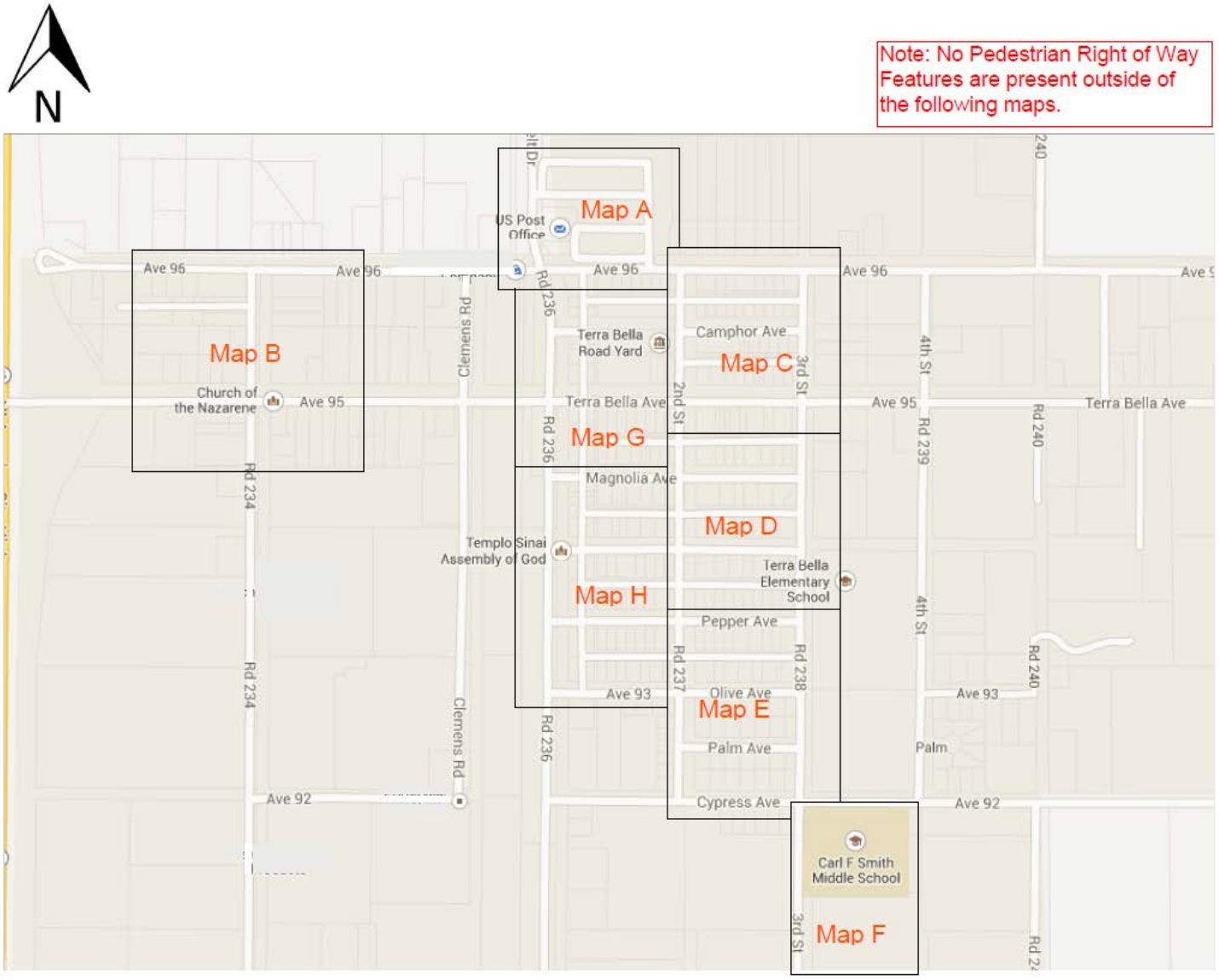

Terra Bella

Map A

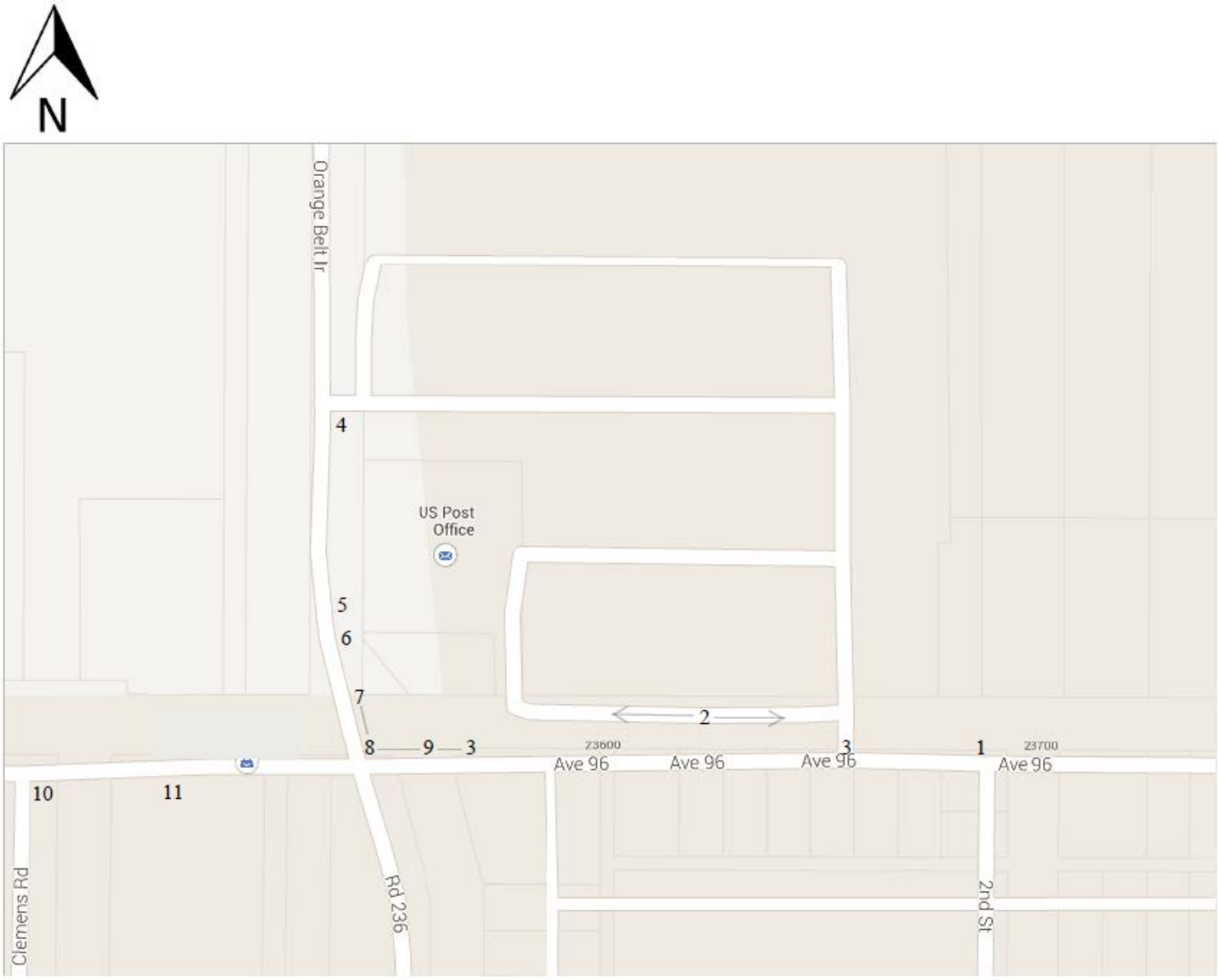

Last Updated: 07/23/2013
Community: Terra Bella
Map: A

Path of Travel:

Feature No.	Location	Direction	Type of Area	Feature	Length	Comment
A.1	Ave 96	W. of Rd. 237 N. Side of Road	Commercial	End of Sidewalk	-	No transition with no further access
A.2	Ave 96	W. of Rd. 237 N. Side of Road	Commercial	Cross Slope	184' Total	2.4%-3.4%
A.3	Ave 96	E. of Rd. 236 N. Side of Road	Commercial	Driveway	2 at 30'	Exceeds max cross slope
A.5	Rd. 236	N. of Ave 96 E. Side of Road	Commercial	Cross Slope	82'	2.7%-3.4%
A.6	Rd. 236	N. of Ave 96 E. Side of Road	Commercial	Driveway	42'	Exceeds max cross slope
A.7	Rd. 236	N. of Ave 96 E. Side of Road	Commercial	Gap	83'	Gap over multiple properties
A.9	Ave 96	E. of Rd. 236 N. Side of Road	Commercial	Gap	82'	Gap over multiple properties
A.11	Ave 96	E. of Clemens Rd. S. Side of Road	Commercial	Driveway	3 at 22'	Exceed max cross slope

Curb Ramps:

Feature No.	Location	Direction	Type of Area	Type	Length	Comment
A.4	Rd. 236 at Post Office	S/E	Commercial	Flared Sides	33'	**Ramp Slope:** 11.8% **Landing:** None **Truncated Domes:** None
A.8	Rd.236/Ave. 96	N/E	Commercial	None		No Curb Ramp
A.10	Clemens Rd./ Ave 96	S/E	Commercial	Flared Sides	13'	**Ramp Slope:** 10.2% **Landing:** None **Truncated Domes:** None

Terra Bella

Map B

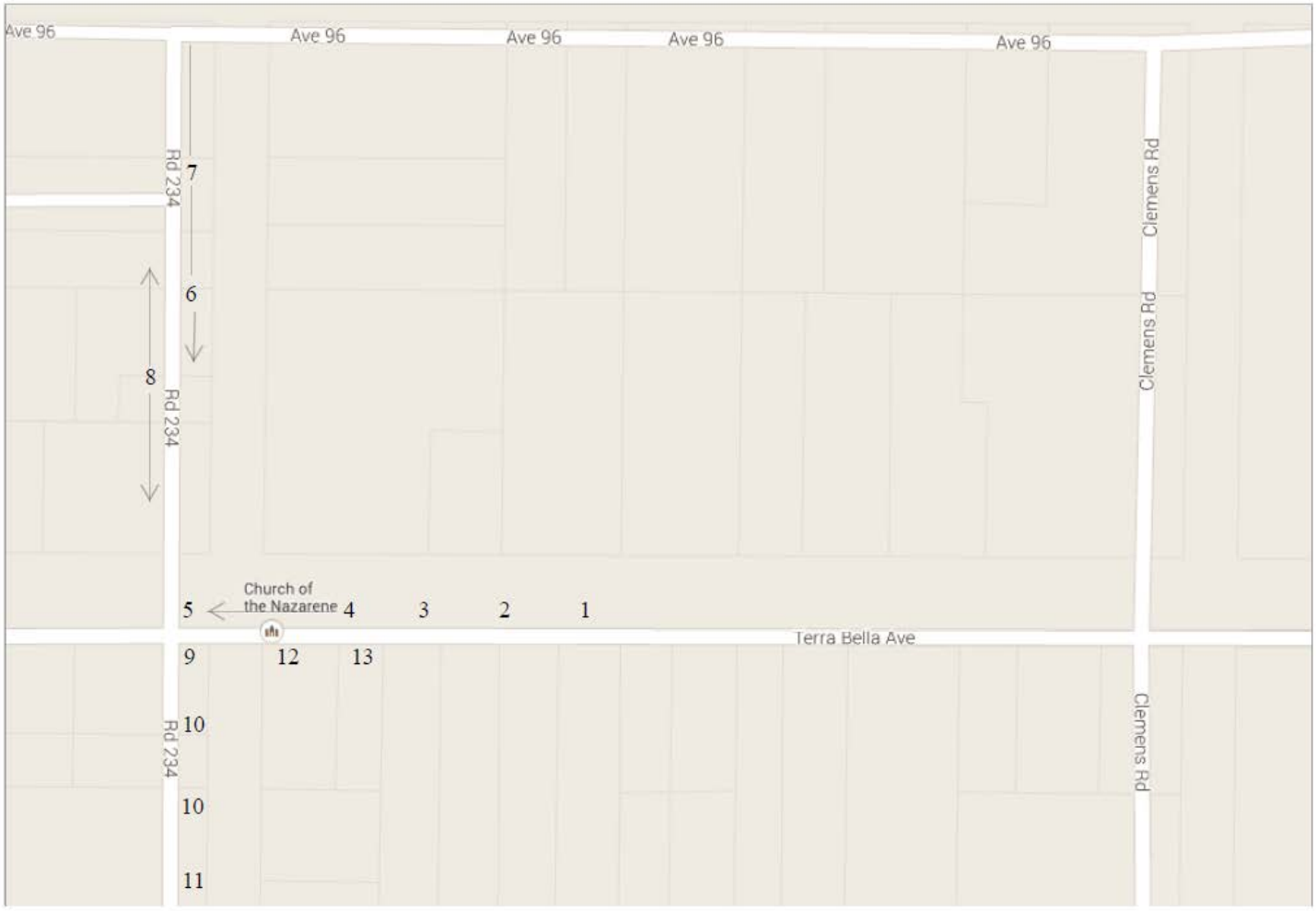

Last Updated: 07/23/2013
Community: Terra Bella
Map: B

Path of Travel:

Feature No.	Location	Direction	Type of Area	Feature	Length	Comment
B.1	Terra Bella Ave.	E. of Rd 234 N. Side of Road	Commercial	End of Sidewalk	-	No transition with no further access
B.2	Terra Bella Ave.	E. of Rd 234 N. Side of Road	Commercial	Driveway	1 at 21' 1 at 31'	Exceeds max slope with no landing provided
B.4	Terra Bella Ave.	E. of Rd 234 N. Side of Road	Commercial	Cross Slope	120'	2.5-3.6%
B.6	Rd.234	S. of Ave 96 N. of Terra Bella Ave. E. Side of Road	Residential	Driveway	11 at 32'	Exceeds max slope with no landing provided
B.7	Rd.234	S. of Ave 96 N. of Terra Bella Ave. E. Side of Road	Residential	Gap	281'	Gap over multiple properties
B.8	Rd.234	S. of Ave 96 N. of Terra Bella Ave. W. Side of Road	Residential	Driveway	4 at 21'	Exceeds max slope with no landing provided
B.10	Rd.234	S. of Terra Bella Ave E. Side of Road	Residential	Driveway	2 at 21'	Exceeds max slope with no landing provided
B.11	Rd.234	S. of Terra Bella Ave E. Side of Road	Residential	End of Sidewalk	-	No transition with no further access
B.12	Terra Bella Ave.	E. of Rd 234 S. Side of Road	Residential	Driveway	22'	Exceeds max slope with no landing provided
B.13	Terra Bella Ave.	E. of Rd 234 S. Side of Road	Residential	End of Sidewalk	-	No transition with no further access

Curb Ramps:

Feature No.	Location	Direction	Type of Area	Type	Length	Comment
B.5	Terra Bella Ave./ Rd. 234	N/E	Commercial	None		No Curb Ramp
B.9	Terra Bella Ave./ Rd. 234	S/E	Commercial	Flared Sides	30'	**Ramp Slope:** 9.7% **Landing:** None **Truncated Domes:** None

Terra Bella

Map C

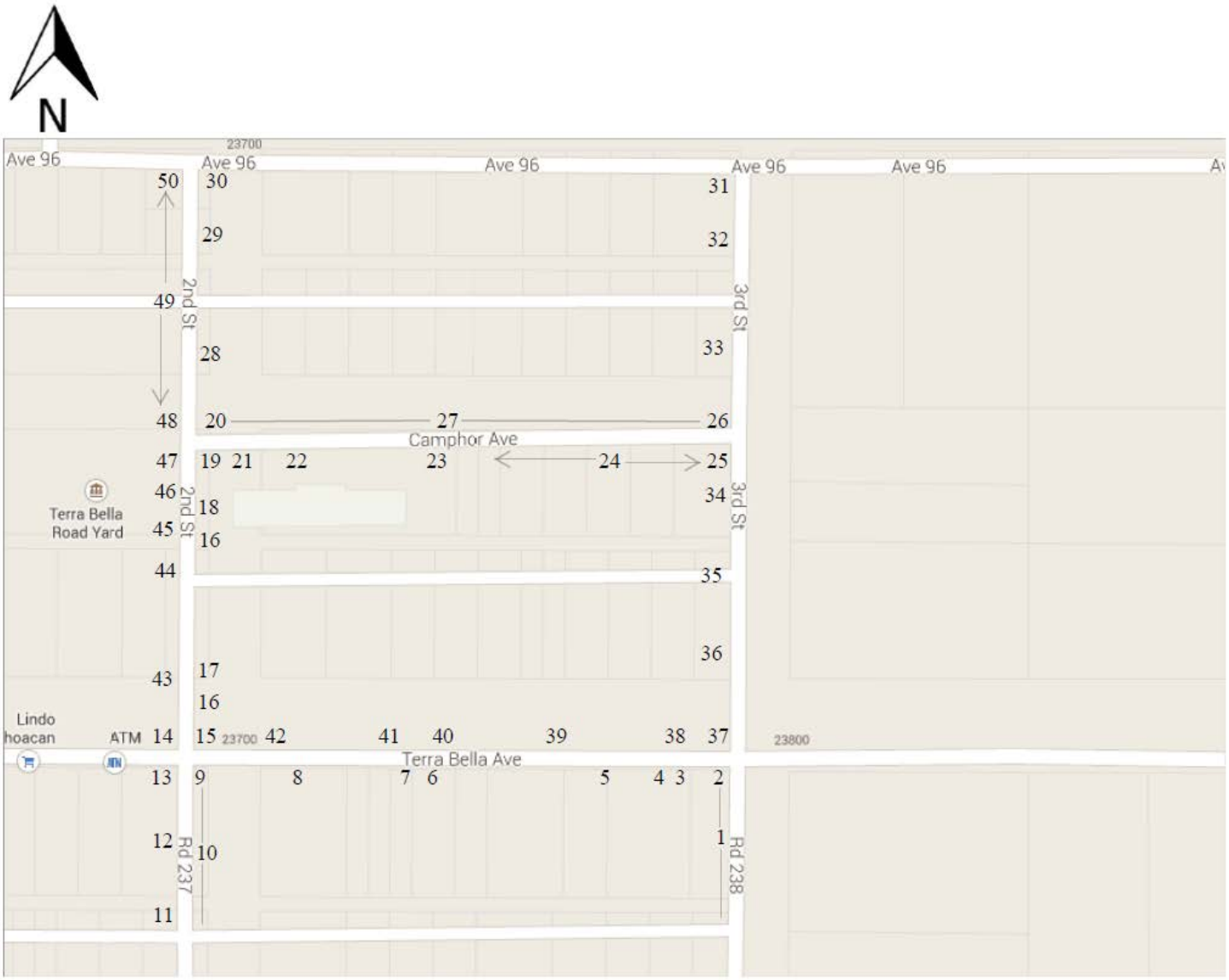

Last Updated: 07/23/2013
Community: Terra Bella
Map: C

Path of Travel:

Feature No.	Location	Direction	Type of Area	Feature	Length	Comment
C.1	Rd. 238	S. of Terra Bella Ave N. of Alley W. Side of Road	Residential	Gap	140'	Multiple Properties
C.3	Terra Bella Ave.	W. of Rd. 238 E. of 2nd St S. Side of Road	Residential	Driveway	16'	Exceeds max cross slope with no landing provided
C.4	Terra Bella Ave.	W. of Rd. 238 E. of 2nd St S. Side of Road	Residential	Offset	21'	3 separate offsets on road each approx. 1/2" high within 21'
C.5	Terra Bella Ave.	W. of Rd. 238 E. of 2nd St S. Side of Road	Residential	Cross Slope	35'	35' at 2.8% cross slope
C.6	Terra Bella Ave.	W. of Rd. 238 E. of 2nd St S. Side of Road	Residential	Broken Sidewalk	12'	Broken concrete, plus 8' of 3% cross slope
C.7	Terra Bella Ave.	W. of Rd. 238 E. of 2nd St S. Side of Road	Residential	Broken Sidewalk	128'	Broken concrete 128' which is ' wide
C.8	Terra Bella Ave.	W. of Rd. 238 E. of 2nd St S. Side of Road	Residential	End of Sidewalk	-	Poor transition to asphalt pavement
C.10	Rd. 237	S. of Terra Bella Ave N. of Alley E. Side of Road	Residential	Broken Sidewalk	143'	Broken concrete for 143' with no transition at alley
C.11	Rd. 237	S. of Terra Bella Ave N. of Alley E. Side of Road	Residential	Gap	17'	Alley
C.12	Rd. 237	S. of Terra Bella Ave N. of Alley E. Side of Road	Residential	Broken Sidewalk	36'	Broken sidewalk with cross slope of 3%
C.16	Rd 237	N. of Terra Bella Ave S. of Camphor Ave. E. Side of Road	Residential	Driveway	1 at 20' 1 at 23'	Exceeds max cross slope with no landing provided
C.17	Rd 237	N. of Terra Bella Ave S. of Camphor Ave. E. Side of Road	Residential	Offset	1/2"	Tripping Hazard

Path of Travel:

Feature No.	Location	Direction	Type of Area	Feature	Length	Comment
C.18	Rd 237	N. of Terra Bella Ave S. of Camphor Ave. E. Side of Road	Residential	Offset	1/2"	Tripping Hazard
C.21	Camphor Ave.	E. of Rd 237 W. of Rd 238 S. Side of Road	Residential	Offset	-	2 offsets at 1/2". Distanced at 10'
C.22	Camphor Ave.	E. of Rd 237 W. of Rd 238 S. Side of Road	Residential	Offset	1/2"	Tripping Hazard
C.23	Camphor Ave.	E. of Rd 237 W. of Rd 238 S. Side of Road	Residential	Cross Slope	100'	Cross slope at 3%-4% 4 vertical offsets at 1/2" 1 vertical offset at 2"
C.24	Camphor Ave.	E. of Rd 237 W. of Rd 238 S. Side of Road	Residential	Broken Sidewalk	178'	Concrete in poor condition with multiple offsets
C.27	Camphor Ave.	E. of Rd 237 W. of Rd 238 N. Side of Road	Residential	Broken Sidewalk	550'	Concrete in poor condition with multiple offsets
C.28	Rd 237	N. of Camphor Ave. S. of Ave 96 E. Side of Road	Residential	Broken Sidewalk	117'	Concrete in poor condition with multiple offsets
C.29	Rd 237	N. of Camphor Ave. S. of Ave 96 E. Side of Road	Residential	Broken Sidewalk	116'	Concrete in poor condition with multiple offsets
C.32	3rd St	S. of Ave 96 N. of Camphor Ave W. Side of Road	Residential	Broken Sidewalk	117'	Concrete in poor condition with multiple offsets
C.33	4th St/Rd 238	S. of Ave 96 N. of Camphor Ave W. Side of Road	Residential	Broken Sidewalk	110'	Concrete in poor condition with multiple offsets
C.34	4th St/Rd 238	S. of Camphor Ave N. of Terra Bella Ave W. Side of Road	Residential	Broken Sidewalk	112'	Concrete in poor condition with multiple offsets
C.35	4th St/Rd 238	S. of Camphor Ave N. of Terra Bella Ave W. Side of Road	Residential	Driveway	25'	Exceeds max cross slope with no landing provided

Path of Travel:

Feature No.	Location	Direction	Type of Area	Feature	Length	Comment
C.36	4th St/Rd 238	S. of Camphor Ave N. of Terra Bella Ave W. Side of Road	Residential	Cross Slope	138'	2.4-3.8%
C.38	Terra Bella Ave.	W. of Rd. 238 E. of 2nd St N. Side of Road	Residential	Cross Slope	57'	2.6-3.4%
C.39	Terra Bella Ave.	W. of Rd. 238 E. of 2nd St N. Side of Road	Residential	Broken Sidewalk	52'	Concrete in poor condition with multiple offsets
C.40	Terra Bella Ave.	W. of Rd. 238 E. of 2nd St N. Side of Road	Residential	Offset	1/2"	Tripping Hazard
C.41	Terra Bella Ave.	W. of Rd. 238 E. of 2nd St N. Side of Road	Residential	Cross Slope	37'	2.4-3.1%
C.42	Terra Bella Ave.	W. of Rd. 238 E. of 2nd St N. Side of Road	Residential	Offset	1"	Tripping Hazard
C.43	Rd 237	N. of Terra Bella Ave S. of Camphor Ave. W. Side of Road	Residential	Cross Slope	76'	2.4-3.8% includes 8" vertical offset
C.44	Rd 237	N. of Terra Bella Ave S. of Camphor Ave. W. Side of Road	Residential	Driveway	2 at 19'	Exceeds max cross slope with no landing provided
C.45	Rd 237	N. of Terra Bella Ave S. of Camphor Ave. W. Side of Road	Residential	Broken Sidewalk	33'	Concrete in poor condition with Gap
C.46	Rd 237	N. of Terra Bella Ave S. of Camphor Ave. W. Side of Road	Residential	Cross Slope	46'	2.70%
C.49	Rd 237	N. of Camphor Ave. S. of Ave 96 W. Side of Road	Residential	Broken Sidewalk	362'	Concrete in poor condition with multiple offsets

Curb Ramps:

Feature No.	Location	Direction	Type of Area	Type	Length	Comment
C.2	Ave 95/ Rd. 238	S/E	Residential	None	22'	No Curb Ramp
C.9	Ave 95/ Rd. 237	S/E	Residential	None	22'	No Curb Ramp
C.13	Ave 95/ Rd. 237	S/W	Residential	None	34'	No Curb Ramp
C.14	Ave 95/ Rd. 237	N/W	Residential	Flared Sides	19'	**Ramp Slope:** 6.3% **Flares:** 18.6% **Landing:** None **Truncated Domes:** No **Transition:** 5.0% **Lip on AC/Concrete:** Yes **Grooved Border:** No
C.15	Ave 95/ Rd. 237	N/E	Residential	Flared Sides	17'	**Ramp Slope:** 11.4% **Landing:** None **Truncated Domes:** None
C.19	Camphor Ave. and Rd. 237	S/E	Residential	Flared Sides	32'	**Ramp Slope:** 10.9% **Landing:** None **Truncated Domes:** None
C.20	Camphor Ave. and Rd. 237	N/E	Residential	None	32'	No curb ramp
C.25	Rd 238/ Camphor Ave	S/W	Residential	None		No Curb Ramp
C.26	Rd 238/ Camphor Ave	N/W	Residential	None		No Curb Ramp
C.30	Rd 237/Ave 96	S/E	Residential	None		No Curb Ramp

Curb Ramps:

Feature No.	Location	Direction	Type of Area	Type	Length	Comment
C.31	Ave 238/ Ave 96	S/W	Residential	None		No Curb Ramp
C.37	Rd 238/ Terra Bella Ave	N/W	Residential	Flared Sides	30'	**Ramp Slope:** 12.9% **Landing:** None **Truncated Domes:** None
C.47	Rd 237/ Camphor Ave	S/W	Residential	None		No Curb Ramp
C.48	Rd 237/ Camphor Ave	N/W	Residential	None		No Curb Ramp
C.50	Rd 237/ Ave 96	S/W	Residential	Flared Sides	16'	**Ramp Slope:** 15.6% **Landing:** None **Truncated Domes:** None

Terra Bella

Map D

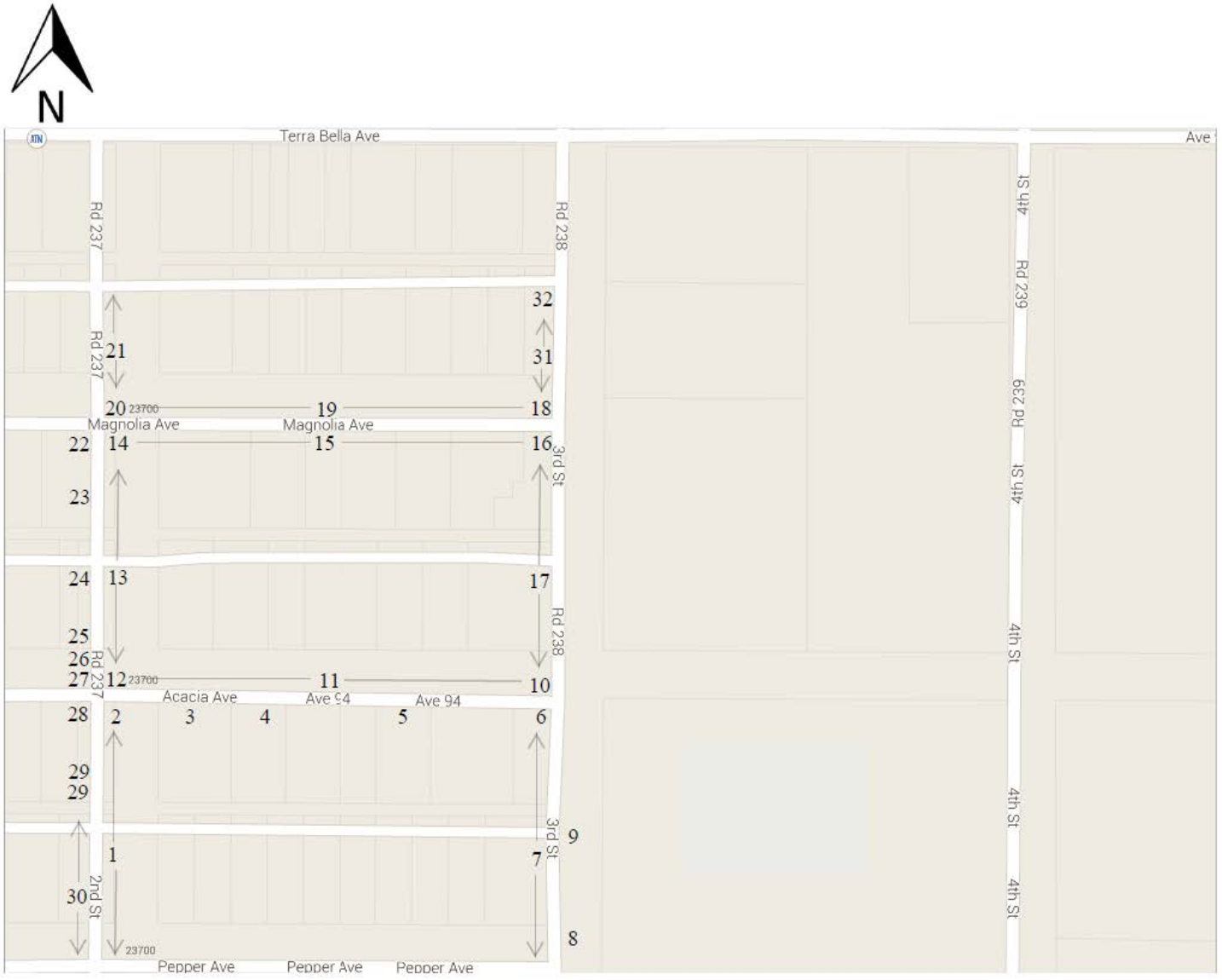

Last Updated: 07/23/2013
Community: Terra Bella
Map: D

Path of Travel:

Feature No.	Location	Direction	Type of Area	Feature	Length	Comment
D.1	Rd 237	S. of Acacia Ave N. of Pepper Ave. E. Side of Road	Residential	Broken Sidewalk	304'	Concrete in poor condition
D.3	Acacia Ave	E. of Rd 237 W. of 3rd St. S. Side of Road	Residential	Broken Sidewalk	99'	Concrete in poor condition
D.4	Acacia Ave	E. of Rd 237 W. of 3rd St. S. Side of Road	Residential	Cross Slope	61'	2.5-3.0%
D.5	Acacia Ave	E. of Rd 237 W. of 3rd St. S. Side of Road	Residential	Broken Sidewalk	354'	Concrete in poor condition
D.7	Rd 238	S. of Acacia Ave N. of Pepper Ave. W. Side of Road	School Zone	Broken Sidewalk	304'	Concrete in poor condition
D.11	Acacia Ave	E. of Rd 237 W. of 3rd St. N. Side of Road	Residential	Broken Sidewalk	555'	Concrete in poor condition
D.13	2nd St	S. of Magnolia Ave. N. of Acacia Ave. W. Side of Road	Residential	Broken Sidewalk	304'	Concrete in poor condition
D.15	Magnolia Ave	E. of 2nd St. W. of Rd 238 S. Side of Road	Residential	Broken Sidewalk	555'	Concrete in poor condition
D.17	Rd 238	S. of Magnolia Ave. N. of Acacia Ave. W. Side of Road	School Zone	Broken Sidewalk	304'	Concrete in poor condition
D.19	Magnolia Ave	E. of 2nd St. W. of Rd 238 N. Side of Road	Residential	Broken Sidewalk	548'	Concrete in poor condition

Path of Travel:

Feature No.	Location	Direction	Type of Area	Feature	Length	Comment
D.21	2nd St	S. of the Alley N. of Magnolia Ave. E. Side of Road	Residential	Broken Sidewalk	145'	Sidewalk is broken and in poor condition
D.23	2nd St	S. of Magnolia Ave. N. of Acacia Ave. W. Side of Road	Residential	Gap	175'	Gap over multiple properties
D.24	2nd St	S. of Magnolia Ave. N. of Acacia Ave. W. Side of Road	Residential	Cross Slope	20'	3.0%
D.25	2nd St	S. of Magnolia Ave. N. of Acacia Ave. W. Side of Road	Residential	Driveway	22'	Exceed max cross slope
D.26	2nd St	S. of Magnolia Ave. N. of Acacia Ave. W. Side of Road	Residential	Cross Slope	60'	3.0%
D.29	Rd 237	S. of Acacia Ave N. of Pepper Ave. W. Side of Road	Residential	Driveway	1 at 20' 1 at 15'	Exceed max cross slope
D.30	Rd 237	S. of Acacia Ave N. of Pepper Ave. W. Side of Road	Residential	Gap	170'	Gap over multiple properties
D.31	Rd 238	S. of the Alley N. of Magnolia Ave. W. Side of Road	School Zone	Broken Sidewalk	143'	Concrete in poor condition includes cross slope of 3.4-4.0%
D.32	Rd 238	S. of the Alley W. Side of Road	School Zone	End of Sidewalk		No Transition

Curb Ramps:

Feature No.	Location	Direction	Type of Area	Type	Length	Comment
D.2	2nd St/ Acacia	S/E	Residential	None		No Curb Ramp
D.6	3rd St/Ave 94	S/W	School Zone	None		No Curb Ramp
D.8	Rd 238	N. of Pepper E. Side of Road	School Zone	Dip Down		**Ramp Slope:** 11.5% **Landing:** 4.0% **Truncated Domes:** Yes
D.9	Rd 238	N. of Pepper E. Side of Road	School Zone	Transition		**Ramp Slope:** 9.5% **Landing:** Good **Truncated Domes:** None
D.10	3rd St/Ave 94	N/W	School Zone	None		No Curb Ramp
D.12	2nd St/ Acacia	N/E	Residential	None		No Curb Ramp
D.14	2nd St/ Magnolia Ave	S/E	Residential	None		No Curb Ramp
D.16	Rd 238/ Magnolia Ave	S/W	School Zone	None		No Curb Ramp
D.18	Rd 238/ Magnolia Ave	N/W	School Zone	None		No Curb Ramp
D.20	2nd St/ Magnolia Ave	N/E	Residential	None		No Curb Ramp

Curb Ramps:

Feature No.	Location	Direction	Type of Area	Type	Length	Comment
D.22	2nd St/ Magnolia Ave	S/W	Residential	None		No Curb Ramp
D.27	2nd St/ Acacia	N/W	Residential	Flared Sides	34'	**Ramp Slope:** 10.0% **Landing:** None **Truncated Domes:** None
D.28	2nd St/ Acacia	S/W	Residential	Flared Sides	34'	**Ramp Slope:** 10.1% **Landing:** None **Truncated Domes:** None

Terra Bella

Map E

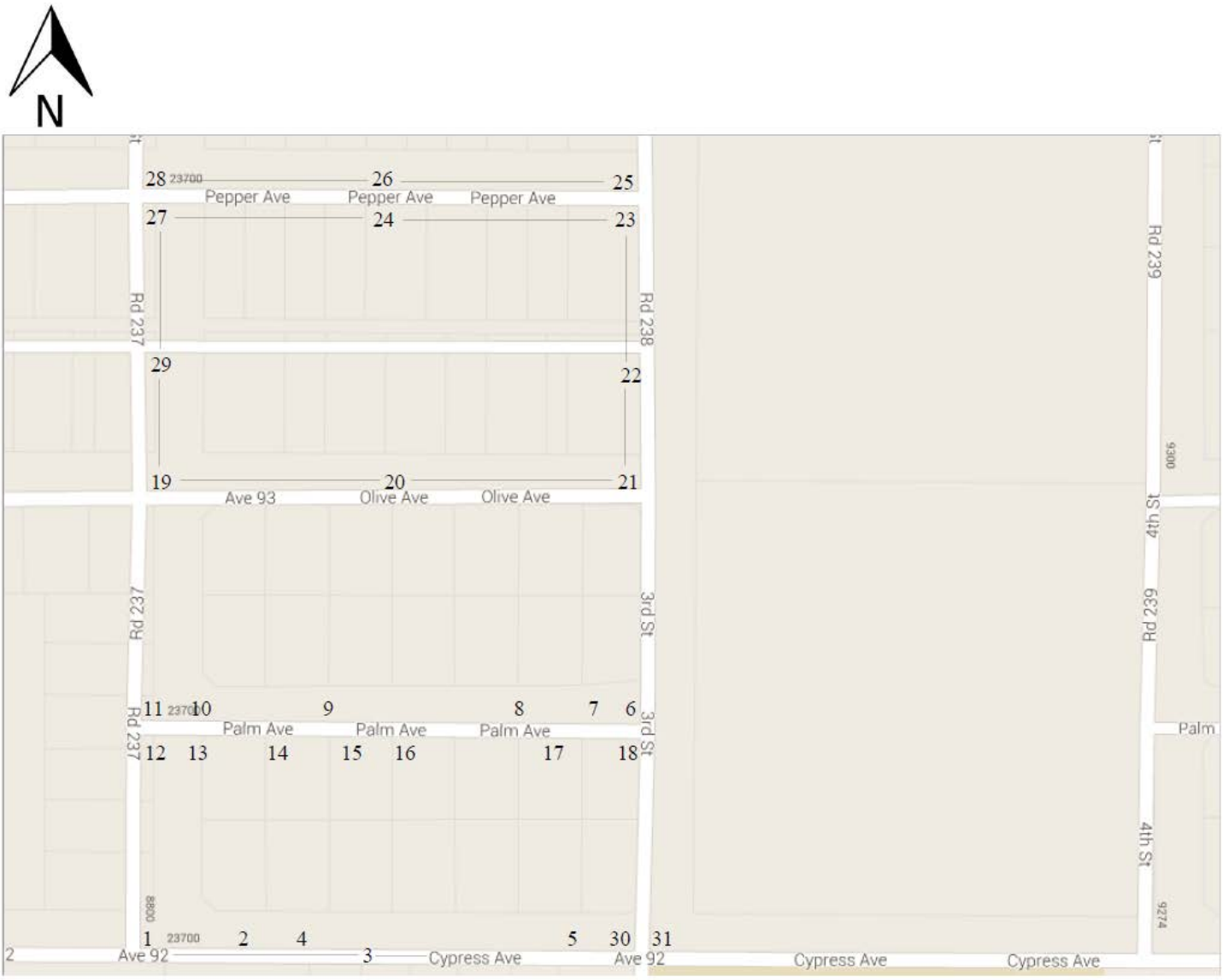

Last Updated: 07/23/2013
Community: Terra Bella
Map: E

Path of Travel:

Feature No.	Location	Direction	Type of Area	Feature	Length	Comment
E.2	Cypress Ave	E. of 2nd St W. of Rd 238 N. Side of Road	Residential	Cross Slope	28'	2.3-2.9%
E.3	Cypress Ave	E. of 2nd St W. of Rd 238 N. Side of Road	Residential	Driveways	5 at 22'	Exceed max cross slope
E.4	Cypress Ave	E. of 2nd St W. of Rd 238 N. Side of Road	Residential	Cross Slope	45'	3.1-4.9%
E.5	Cypress Ave	E. of 2nd St W. of Rd 238 N. Side of Road	Residential	Gap	159'	Gap over multiple properties
E.7	Palm Ave	E. of 2nd St W. of Rd 238 N. Side of Road	Residential	Gap	74'	Gap over multiple properties
E.8	Palm Ave	E. of 2nd St W. of Rd 238 N. Side of Road	Residential	Offset	1/2"	Tripping Hazard
E.9	Palm Ave	E. of 2nd St W. of Rd 238 N. Side of Road	Residential	Offset	1/2"	Tripping Hazard
E.10	Palm Ave	E. of 2nd St W. of Rd 238 N. Side of Road	Residential	Gap	77'	Gap over one property
E.13	Palm Ave	E. of 2nd St W. of Rd 238 S. Side of Road	Residential	Gap	72'	Gap over one property
E.14	Palm Ave	E. of 2nd St W. of Rd 238 S. Side of Road	Residential	Cross Slope	136'	3.4-4.5%
E.15	Palm Ave	E. of 2nd St W. of Rd 238 S. Side of Road	Residential	Gap	79'	Gap over one property
E.16	Palm Ave	E. of 2nd St W. of Rd 238 S. Side of Road	Residential	Cross Slope	34'	3.40%

Path of Travel:

Feature No.	Location	Direction	Type of Area	Feature	Length	Comment
E.17	Palm Ave	E. of 2nd St W. of Rd 238 S. Side of Road	Residential	Gap	150'	Gap over multiple properties
E.20	Olive Ave	E. of 2nd St W. of Rd 238 N. Side of Road	Residential	Broken Sidewalk	543'	Concrete in poor condition
E.22	3rd St	N. of Ave 93 S. of Pepper Ave W. Side of Road	Residential	Broken Sidewalk	300'	Concrete in poor condition
E.24	Pepper Ave	E. of 2nd St W. of Rd 238 S. Side of Road	Residential	Broken Sidewalk	546'	Concrete in poor condition
E.26	Pepper Ave	E. of 2nd St W. of Rd 238 N. Side of Road	Residential	Broken Sidewalk	546'	Concrete in poor condition
E.29	Rd 237	N. of Ave 93 S. of Pepper Ave E. Side of Road	Residential	Broken Sidewalk	283'	Concrete in poor condition

Curb Ramps:

Feature No.	Location	Direction	Type of Area	Type	Length	Comment
E.1	Rd 237/ Ave 92	N/E	Residential	None		No Curb Ramp
E.6	Rd 238/ Palm Ave	N/W	Residential	None		No Curb Ramp with tree in the corner
E.11	Rd 237/ Palm Ave	N/E	Residential	None		No Curb Ramp
E.12	Rd. 238/ Palm Ave	S/E	Residential	None		No Curb Ramp
E.18	Rd 238/ Palm Ave	S/W	Residential	None		No Curb Ramp
E.19	Rd. 237/ Olive Ave	N/E	Residential	None		No Curb Ramp

Curb Ramps:

Feature No.	Location	Direction	Type of Area	Type	Length	Comment
E.21	Rd 238/ Olive Ave	N/W	Residential	None		No Curb Ramp
E.23	3rd St/ Pepper Ave	S/W	Residential	None		No Curb Ramp
E.25	3rd St/ Pepper Ave	N/W	Residential	None		No Curb Ramp
E.27	Rd 237/ Pepper Ave.	S/E	Residential	None		No Curb Ramp
E.28	Rd 237/ Pepper Ave.	N/E	Residential	None		No Curb Ramp
E.30	Rd 238/ Ave 92	N/W	School Zone	None		No Curb Ramp for crosswalk
E.31	Rd 238/ Ave 92	N/E	School Zone	None		No Curb Ramp for crosswalk

Terra Bella

Map F

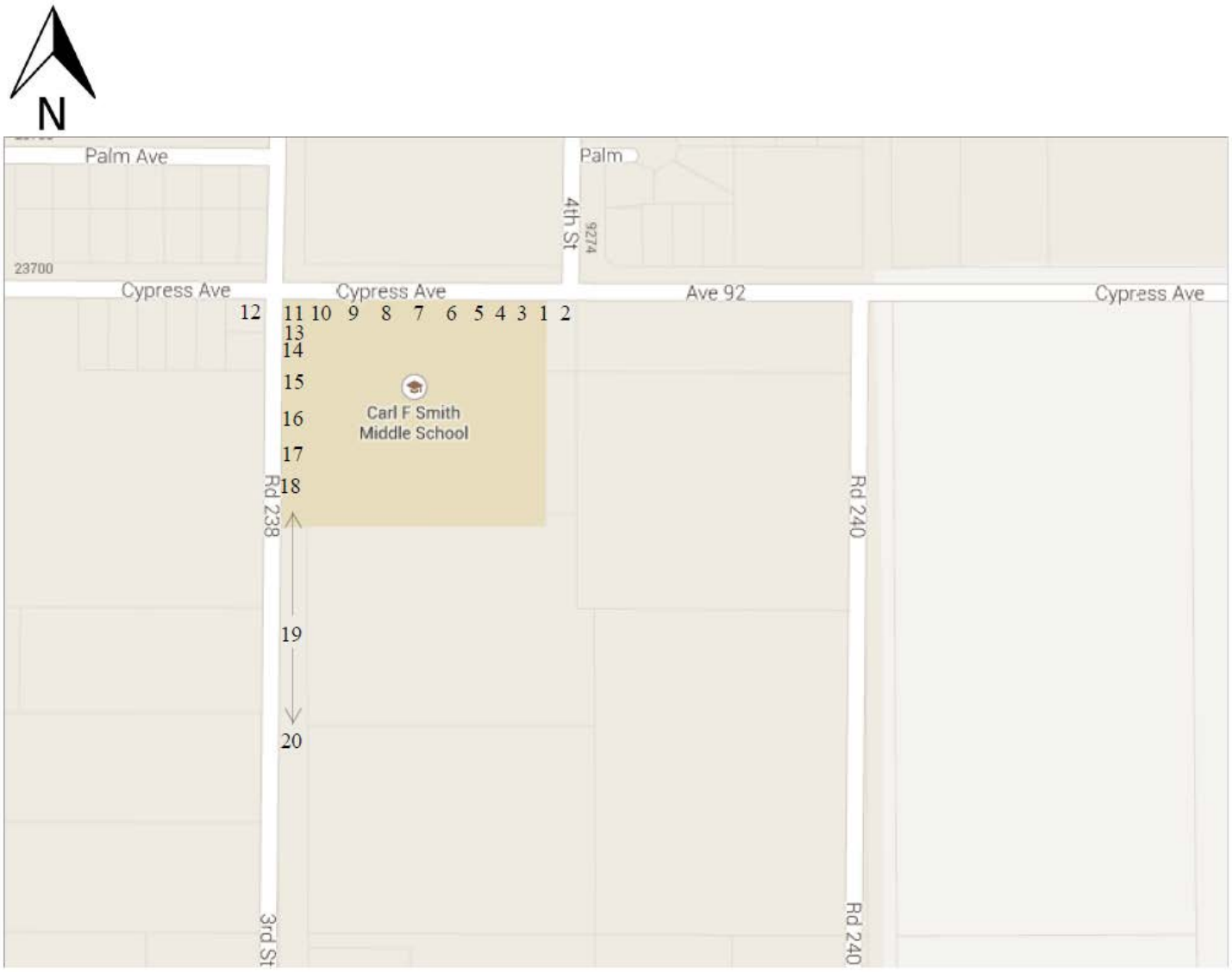

Last Updated: 07/23/2013
Community: Terra Bella
Map: F

Path of Travel:

Feature No.	Location	Direction	Type of Area	Feature	Length	Comment
F.2	Ave 92	W. of Rd 239 E. of Rd 238 S. Side of Road	School Zone	Cross Slope	18'	3.70%
F.4	Ave 92	W. of Rd 239 E. of Rd 238 S. Side of Road	.	Cross Slope	85'	2.5-4.7%
F.7	Ave 92	W. of Rd 239 E. of Rd 238 S. Side of Road	School Zone	Cross Slope	202'	2.9-4.3%
F.10	Ave 92	W. of Rd 239 E. of Rd 238 S. Side of Road	School Zone	Cross Slope	80'	2.4-3.6%
F.13	Rd 238	S. of Ave 92. E. Side of Road	School Zone	Cross Slope	40'	2.3-3.6%
F.16	Rd 238	S. of Ave 92. E. Side of Road	School Zone	Cross Slope	115'	2.4-4.4%
F.19	Rd 238	S. of Ave 92. E. Side of Road	School Zone	Cross Slope	959'	2.3-5.1%
F.20	Rd 238	S. of Ave 92. E. Side of Road	School Zone	Driveway/End of Sidewalk	32'	Exceed max cross slope and no transition

Curb Ramps:

Feature No.	Location	Direction	Type of Area	Type	Length	Comment
F.1	Ave 92	Between Rd. 238 and Rd 239 S. Side of Road	School Zone	Flared Sides	19'	**Ramp Slope:** 9.2% **Landing:** None **Truncated Domes:** None
F.3	Ave 92	Between Rd. 238 and Rd 239 S. Side of Road	School Zone	Flared Sides	14'	**Ramp Slope:** 10.2% **Landing:** None **Truncated Domes:** None
F.5	Ave 92	Between Rd. 238 and Rd 239 S. Side of Road	School Zone	Flared Sides	14'	**Ramp Slope:** 10.0% **Landing:** None **Truncated Domes:** None
F.6	Ave 92	Between Rd. 238 and Rd 239 S. Side of Road	School Zone	Flared Sides	14'	**Ramp Slope:** 9.8% **Landing:** None **Truncated Domes:** None

Curb Ramps:

Feature No.	Location	Direction	Type of Area	Type	Length	Comment
F.8	Ave 92	Between Rd. 238 and Rd 239 S. Side of Road	School Zone	Flared Sides	14'	**Ramp Slope:** 9.5% **Landing:** None **Truncated Domes:** None
F.9	Ave 92	Between Rd. 238 and Rd 239 S. Side of Road	School Zone	Flared Sides	16'	**Ramp Slope:** 11% **Landing:** None **Truncated Domes:** None
F.11	Rd 238/ Ave 92	S/E	School Zone	Flared Sides	33'	**Ramp Slope:** 13.3% **Landing:** None **Truncated Domes:** None
F.12	Rd 238/ Ave 92	S/W	School Zone	None		No Curb Ramp
F.14	Rd 238	S. of Cypress E. Side of Road	School Zone	Flared Sides	14'	**Ramp Slope:** 10.8% **Landing:** None **Truncated Domes:** None
F.15	Rd 238	S. of Cypress E. Side of Road	School Zone	Flared Sides	13'	**Ramp Slope:** 11.0% **Landing:** None **Truncated Domes:** None
F.17	Rd 238	S. of Cypress E. Side of Road	School Zone	Flared Sides	18'	**Ramp Slope:** 11.0% **Landing:** None **Truncated Domes:** None
F.18	Rd 238	S. of Cypress E. Side of Road	School Zone	Flared Sides	16'	**Ramp Slope:** 9.3% **Landing:** None **Truncated Domes:** None

Terra Bella

Map G

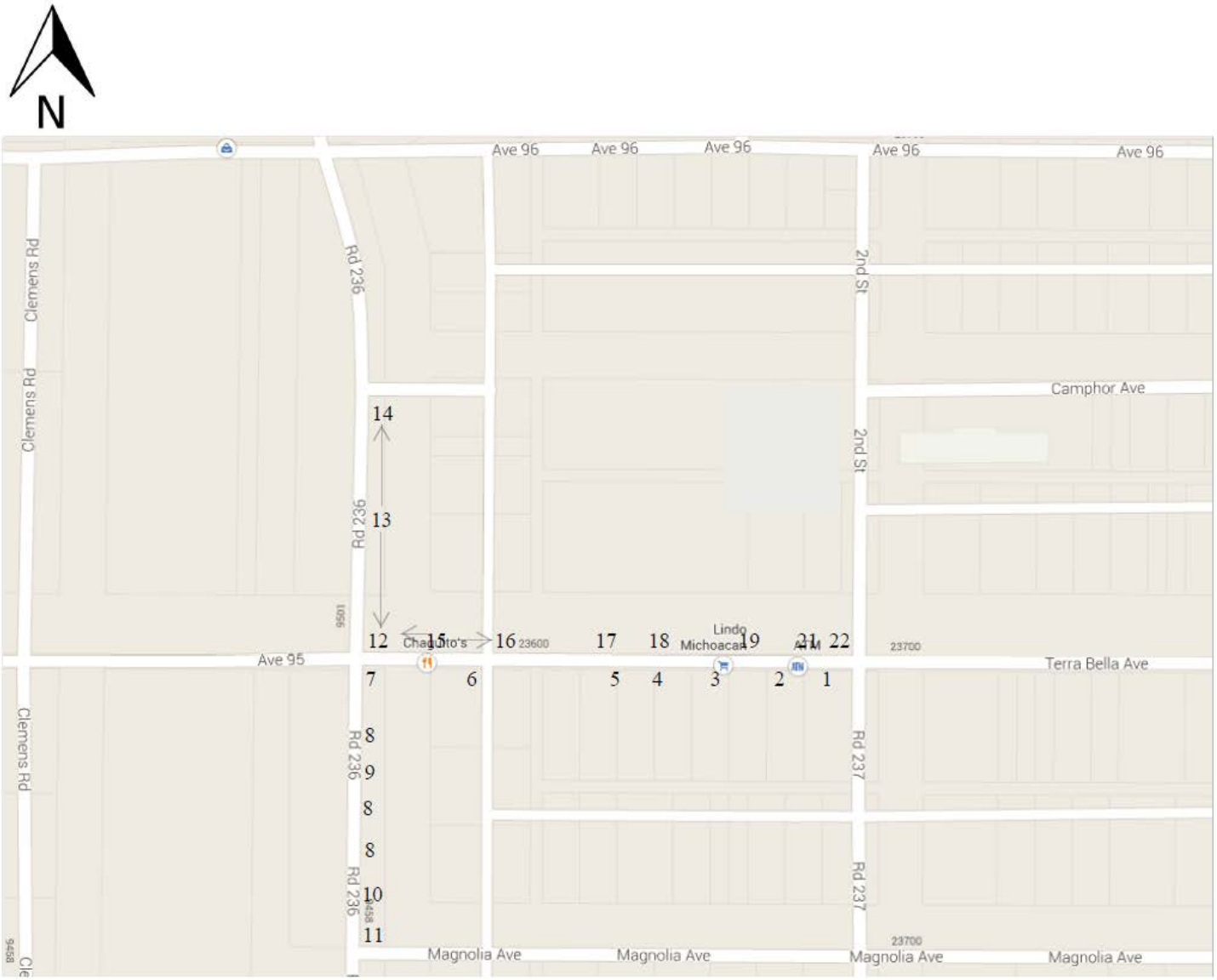

Last Updated:	07/23/2013
Community:	Terra Bella
Map:	G

Path of Travel:

Feature No.	Location	Direction	Type of Area	Feature	Length	Comment
G.1	Terra Bella Ave	E. of Rd 236 W. of Rd 237 S. Side of Road	Commercial	Cross Slope	83'	2.8-4.0%
G.2	Terra Bella Ave	E. of Rd 236 W. of Rd 237 S. Side of Road	Commercial	Offset	1"	Tripping Hazard
G.3	Terra Bella Ave	E. of Rd 236 W. of Rd 237 S. Side of Road	Commercial	Cross Slope	52'	2.70%
G.4	Terra Bella Ave	E. of Rd 236 W. of Rd 237 S. Side of Road	Commercial	Offset	1/2"	Tripping Hazard
G.5	Terra Bella Ave	E. of Rd 236 W. of Rd 237 S. Side of Road	Commercial	Broken Sidewalk	28'	Concrete in poor condition
G.6	Terra Bella Ave	E. of Rd 236 W. of Rd 237 S. Side of Road	Commercial	Broken Sidewalk	27'	Concrete in poor condition
G.8	Rd 236	S. of Ave 95 N. of Magnolia Ave E. Side of Road	Commercial	Driveways	1 at 24' 1 at 43' 1 at 42'	Exceed max cross slope
G.9	Rd 236	S. of Ave 95 N. of Magnolia Ave E. Side of Road	Commercial	Cross Slope	10'	2.90%
G.10	Rd 236	S. of Ave 95 N. of Magnolia Ave E. Side of Road	Commercial	Broken Sidewalk	100'	Concrete in poor condition with multiple offsets
G.13	Rd 236	N. Ave 95 E. Side of Road	Commercial	Cross Slope	279'	4.0-11.0% includes broken sections and vertical offsets

Path of Travel:

Feature No.	Location	Direction	Type of Area	Feature	Length	Comment
G.15	Terra Bella Ave	E. of Rd 236 W. of Rd 237 N. Side of Road	Commercial	Broken Sidewalk	135'	Concrete in poor condition Has width of 17'
G.16	Terra Bella Ave	E. of Rd 236 W. of Rd 237 N. Side of Road	Commercial	Driveways	20'	Exceed max cross slope
G.17	Terra Bella Ave	E. of Rd 236 W. of Rd 237 N. Side of Road	Commercial	Offset	1/2"	Tripping Hazard
G.18	Terra Bella Ave	E. of Rd 236 W. of Rd 237 N. Side of Road	Commercial	Cross Slope	64'	2.4-3.7%
G.19	Terra Bella Ave	E. of Rd 236 W. of Rd 237 N. Side of Road	Commercial	Cross Slope	20'	2.80%
G.21	Terra Bella Ave	E. of Rd 236 W. of Rd 237 N. Side of Road	Commercial	Cross Slope	50'	2.2-4.2%
G.22	Terra Bella Ave	E. of Rd 236 W. of Rd 237 N. Side of Road	Commercial	Broken Sidewalk	61'	Concrete in poor condition

Curb Ramps:

Feature No.	Location	Direction	Type of Area	Type	Length	Comment
G.7	Rd 236/ Ave 95	S/E	Commercial	Flared Sides	30'	**Ramp Slope:** 8.3% **Flares:** 13.9% **Landing:** None **Truncated Domes:** No **Transition:** 5.0% **Lip on AC/Concrete:** Yes **Grooved Border:** No
G.11	Rd 236/ Magnolia Ave	N/E	Commercial	Flared Sides	30'	**Ramp Slope:** 6.4% **Landing:** None **Truncated Domes:** None
G.12	Rd 236/ Ave 95	N/E	Commercial	Flared Sides	30'	**Ramp Slope:** 15.8% **Landing:** None **Truncated Domes:** None
G.14	Rd 236/ Camphor Ave	S/E	Commercial	None		No Curb Ramp

Terra Bella

Map H

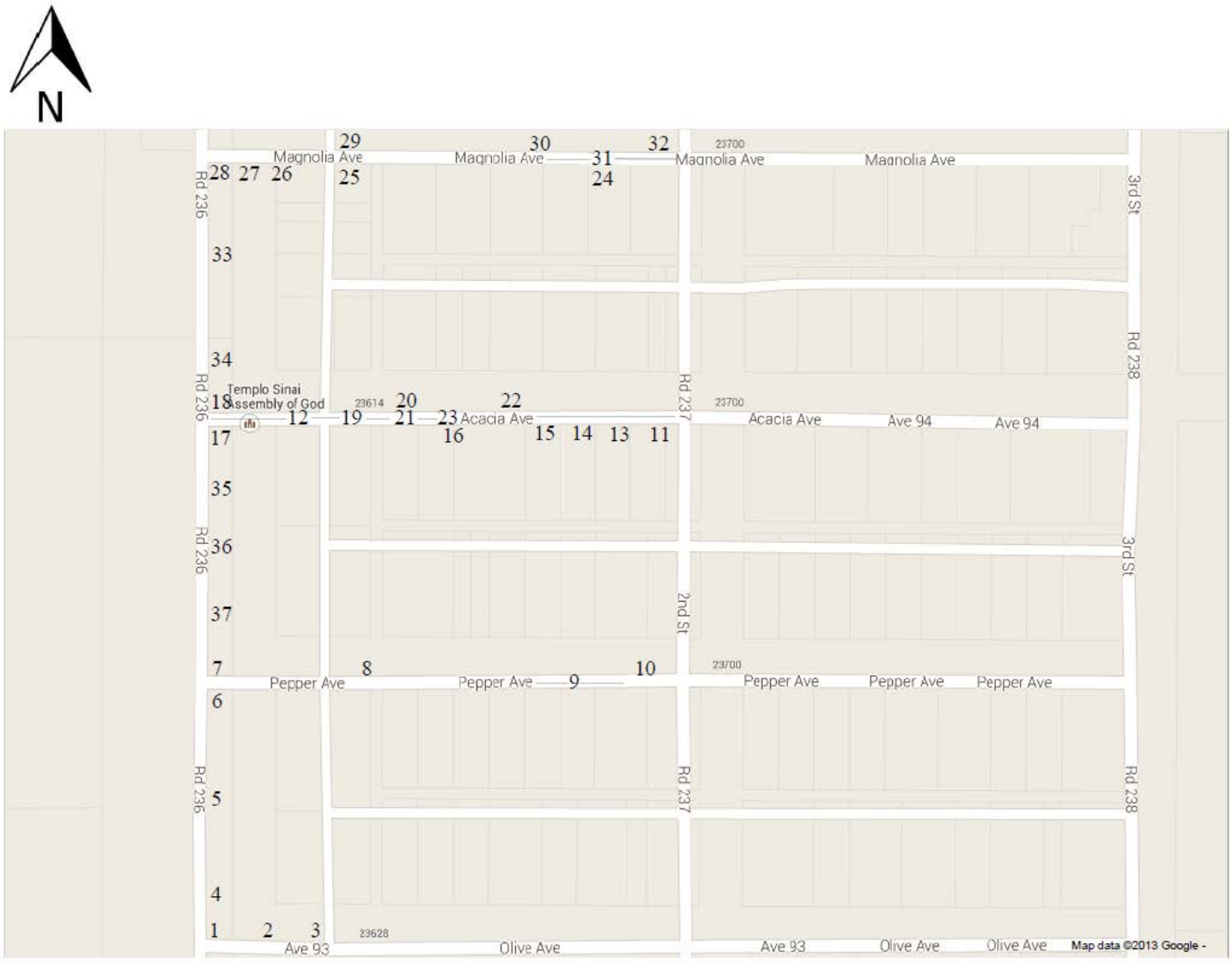

Last Updated: 07/23/2013
Community: Terra Bella
Map: H

Path of Travel:

Feature No.	Location	Direction	Type of Area	Feature	Length	Comment
H.2	Ave 93	E. of Rd 236 N. Side of Road	Residential	Cross Slope	125'	3.0-3.6%
H.3	Ave 93	E. of Rd 236 N. Side of Road	Residential	End of Sidewalk		No transition with no further access
H.4	Rd 236	N. of Ave 93 E. Side of Road	Residential	Offset	1 1/2"	Tripping Hazard
H.5	Rd 236	N. of Ave 93 E. Side of Road	Residential	Gap	170'	Gap over multiple properties
H.8	Pepper Ave	E. of Rd 236 W. of Rd 237 N. Side of Road	Residential	Gap	338'	Gap over multiple properties
H.9	Pepper Ave	E. of Rd 236 W. of Rd 237 N. Side of Road	Residential	Driveways	3 at 22'	Exceed max cross slope
H.10	Pepper Ave	E. of Rd 236 W. of Rd 237 N. Side of Road	Residential	Gap	80'	Gap over multiple properties
H.11	Acacia Ave	E. of Rd 236 W. of Rd 237 S. Side of Road	Residential	Cross Slope	25'	3.7-4.1%
H.12	Acacia Ave	E. of Rd 236 W. of Rd 237 S. Side of Road	Residential	Driveways	2 at 15'	Exceed max cross slope
H.13	Acacia Ave	E. of Rd 236 W. of Rd 237 S. Side of Road	Residential	Cross Slope	31'	3.0-3.1%

Path of Travel:

Feature No.	Location	Direction	Type of Area	Feature	Length	Comment
H.14	Acacia Ave	E. of Rd 236 W. of Rd 237 S. Side of Road	Residential	Gap	53'	Gap over single property
H.15	Acacia Ave	E. of Rd 236 W. of Rd 237 S. Side of Road	Residential	Cross Slope	30'	3.0%
H.16	Acacia Ave	E. of Rd 236 W. of Rd 237 S. Side of Road	Residential	Gap	214'	Gap over multiple properties
H.19	Acacia Ave	E. of Rd 236 W. of Rd 237 N. Side of Road	Residential	Driveways	2 at 18'	Exceed max cross slope
H.20	Acacia Ave	E. of Rd 236 W. of Rd 237 N. Side of Road	Residential	Gap	92'	Gap over single property
H.21	Acacia Ave	E. of Rd 236 W. of Rd 237 N. Side of Road	Residential	Driveways	2 at 21'	Exceed max cross slope
H.22	Acacia Ave	E. of Rd 236 W. of Rd 237 N. Side of Road	Residential	Gap	149'	Gap over multiple properties
H.23	Acacia Ave	E. of Rd 236 W. of Rd 237 N. Side of Road	Residential	Driveways	4 at 18'	Exceed max cross slope
H.24	Magnolia Ave	E. of Rd 236 W. of Rd 237 S. Side of Road	Residential	Broken Sidewalk	300'	Concrete in poor condition
H.25	Magnolia Ave	E. of Rd 236 W. of Rd 237 S. Side of Road	Residential	Broken Sidewalk	106'	Concrete in poor condition

Path of Travel:

Feature No.	Location	Direction	Type of Area	Feature	Length	Comment
H.26	Magnolia Ave	E. of Rd 236 W. of Rd 237 S. Side of Road	Residential	Driveways	52'	Exceed max cross slope
H.27	Magnolia Ave	E. of Rd 236 W. of Rd 237 S. Side of Road	Residential	Cross Slope	110'	2.3-3.0%
H.29	Magnolia Ave	E. of Rd 236 W. of Rd 237 N. Side of Road	Residential	Gap	200'	Gap over multiple properties
H.30	Magnolia Ave	E. of Rd 236 W. of Rd 237 N. Side of Road	Residential	Broken Sidewalk	178'	Concrete in poor condition
H.31	Magnolia Ave	E. of Rd 236 W. of Rd 237 N. Side of Road	Residential	Driveways	2 at 46'	Exceed max cross slope
H.32	Magnolia Ave	E. of Rd 236 W. of Rd 237 N. Side of Road	Residential	Broken Sidewalk	125'	Concrete in poor condition
H.33	Rd 236	S. of Magnolia N. of Acacia E. Side of Road	Residential	Gap	198'	Gap over multiple properties
H.34	Rd 236	S. of Magnolia N. of Acacia E. Side of Road	Residential	Driveways	30'	Exceed max cross slope
H.35	Rd 236	S. of Acacia Ave N. of Pepper Ave E. Side of Road	Residential	Cross Slope	64'	2.4-3.5%
H.36	Rd 236	S. of Acacia Ave N. of Pepper Ave E. Side of Road	Residential	Gap	18'	Gap over single property
H.37	Rd 236	S. of Acacia Ave N. of Pepper Ave E. Side of Road	Residential	Gap	142'	Gap over multiple properties

Curb Ramps:

Feature No.	Location	Direction	Type of Area	Type	Length	Comment
H.1	Rd 236/Ave 93	N/E	Residential	Flared Sides	33'	**Ramp Slope:** 13% **Landing:** None **Truncated Domes:** None
H.6	Rd 236/ Pepper Ave	S/E	Residential	None		No Curb Ramp
H.7	Rd 236/ Pepper Ave	N/E	Residential	None		No Curb Ramp
H.17	Rd 236/ Acacia	S/E	Residential	Flared Sides	33'	**Ramp Slope:** 14.1% **Landing:** None **Truncated Domes:** None
H.18	Rd 236/ Acacia	N/E	Residential	Flared Sides	33'	**Ramp Slope:** 8.7% **Landing:** None **Truncated Domes:** None
H.28	Rd 236/ Magnolia	S/E	Residential	None		No Curb Ramp

Tipton

Overview Map

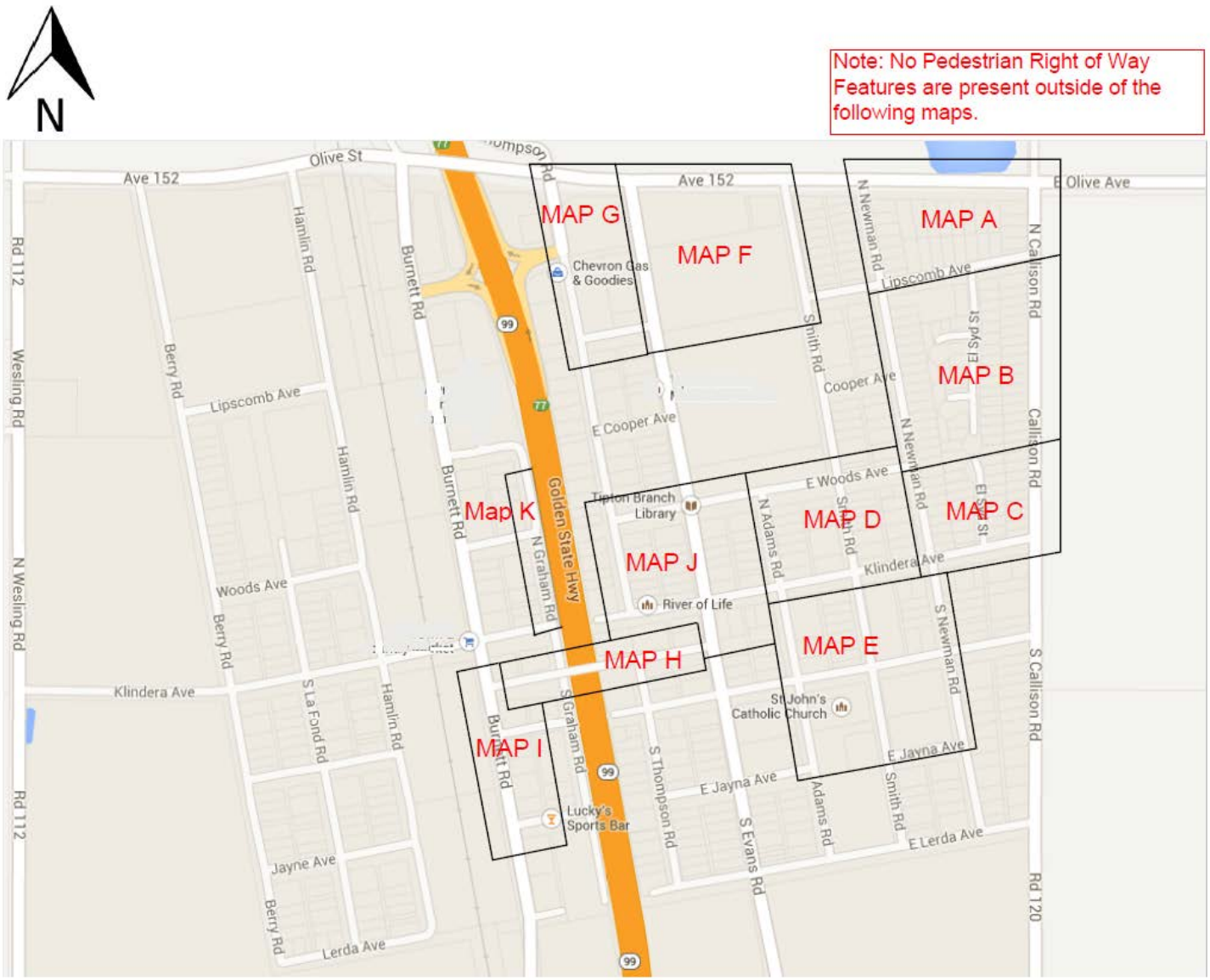

Tipton

Map A

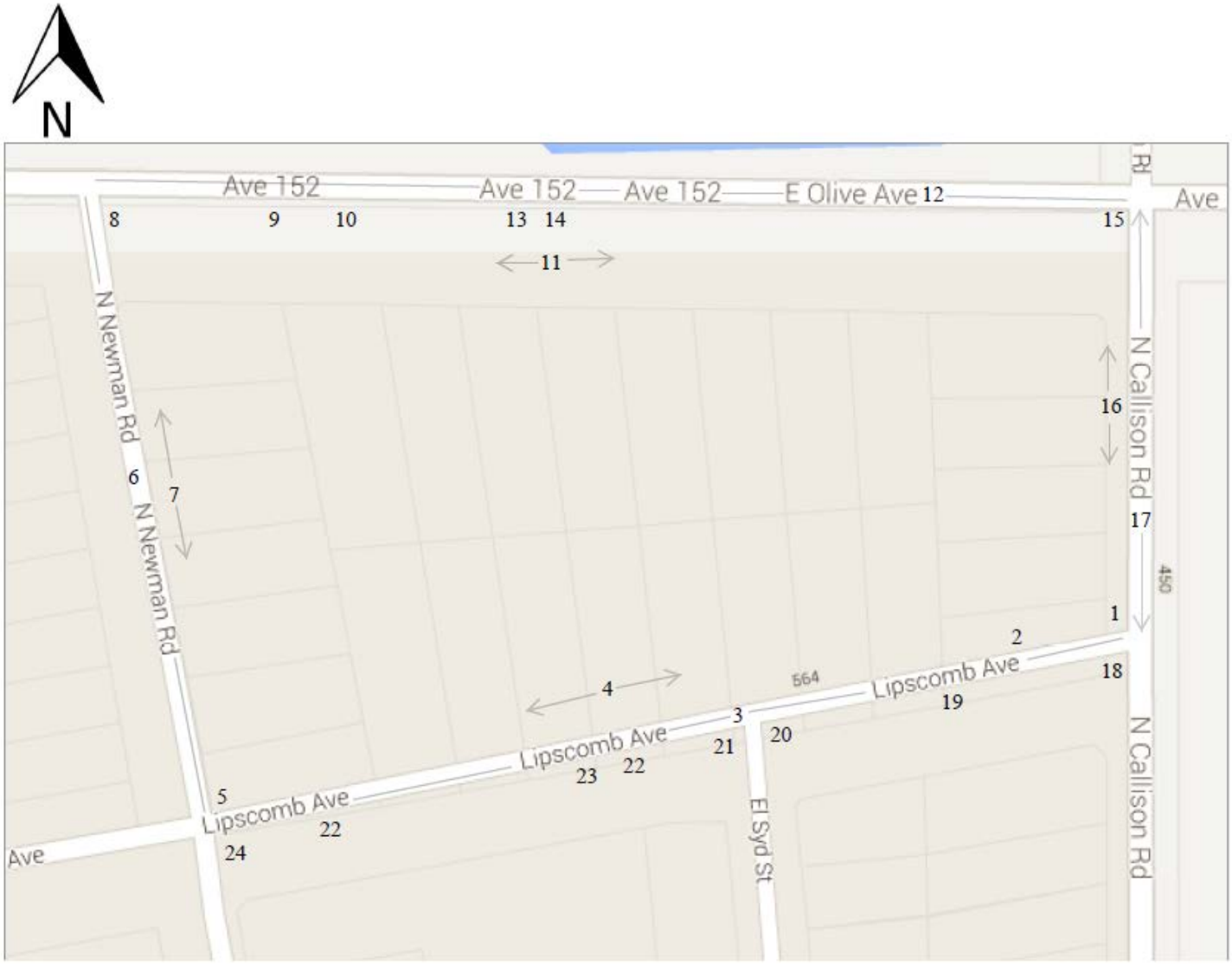
N
Ave 152
Ave 152
Ave 152
E Olive Ave
Ave
N Newman Rd
N Newman Rd
N Callison Rd
N Callison Rd
Lipscomb Ave
Lipscomb Ave
Lipscomb Ave
Ave
El Syd St
564
450
1
2
3
4
5
6
7
8
9
10
11
12
13
14
15
16
17
18
19
20
21
22
22
23
24

Last Updated: 08/12/2013
Community: Tipton
Map: A

Path of Travel:

Feature No.	Location	Direction	Type of Area	Feature	Length	Comment
A.2	Lipscomb	E. of El Syd St. W. of N Callison Rd N. side of street	Residential	Offset	1/2"	Tripping hazard
A.3	Lipscomb	E. of El Syd St. W. of N Callison Rd N. side of street	Residential	Driveway	8 at 23'	Driveway exceeds max cross slope
A.4	Lipscomb	W. of N Callison Rd E. of N Newman Rd N. Side of Road	Residential	Cross slope	335'	2.1-4.8%
A.6	N Newman Rd	N. of Lipscomb S. of Ave 152 E. side of Road	Residential	Driveway	7 at 18'	Driveway exceeds max cross slope
A.7	N Newman Rd	N. of Lipscomb S. Ave 152 E. side of Road	Residential	Cross Slope	228' total	2.1-4.6%
A.9	Ave. 152	E. of Newman Rd. W. of Callison Rd. S. side of Road	Residential	Offset	1/2"	Tripping hazard
A.10	Ave. 152	E. of Newman Rd. W. of N Callison Rd S. side of Road	Residential	Broken sidewalk	12'	(Poor condition) Trip hazard
A.11	Ave. 152	E. of Newman Rd. W. of N Callison Rd S. side of Road	Residential	Cross slope	393'	2.3-5.8%
A.12	Ave. 152	E. of Newman Rd. W. of N Callison Rd S. side of Road	Residential	Driveway	7 at 15'	Driveway exceeds max cross slope
A.13	Ave. 152	E. of Newman Rd. W. of N Callison Rd S. side of Road	Residential	Cross slope/ Offset	30'	Cross Slope of 3.8%-5.5%, 2 vertical offsets, creating trip hazard
A.14	Ave. 152	Between Callison Rd-Newman Rd South Side of Road	Residential	Driveway	20'	Driveway exceeds max cross slope
A.16	N Callison Rd	N. of Lipscomb S. of Ave 152 W. side of Road	Residential	Cross slope	209' total	2.7-4.0%

Path of Travel:

Feature No.	Location	Direction	Type of Area	Feature	Length	Comment
A.17	N Callison Rd	N. of Lipscomb S. of Ave 152 W. side of Road	Residential	Driveway	5 at 18'	Driveway exceeds max cross slope
A.19	Liscomb Rd	W. of N Callison Rd E. of El Syd Rd S. side of road	Residential	Driveway	20'	Driveway exceeds max cross slope
A.22	Liscomb Rd	E. of N Newman Rd W. of El Syd Rd S. side of road	Residential	Driveway	1 at 25' 1 at 18'	Driveway exceeds max cross slope
A.23	Liscomb Rd	E. of N Newman Rd W. of El Syd Rd S. side of road	Residential	Cross slope	334'	2.5-3.2%

Curb Ramps:

Feature No.	Location	Direction	Type of Area	Type	Length	Comment
A.1	N. Callison Rd/ Liscomb Ave	N/W	Residential	Flared Sides	31'	**Ramp Slope:** 10.0% **Landing:** None **Truncated Domes:** None
A.5	N. Newman Rd/ Liscomb Ave	N/E	Residential	Flared Sides	32'	**Ramp Slope:** 9.2% **Landing:** None **Truncated Domes:** None
A.8	N. Newman Rd/ Ave 152	S/E	Residential	Flared Sides	23'	**Ramp Slope:** 11.3% **Landing:** None **Truncated Domes:** None
A.15	N Callison Rd/ Ave 152	S/W	Residential	Flared Sides	29'	**Ramp Slope:** 9.4% **Landing:** None **Truncated Domes:** None
A.18	N. Callison Rd/ Liscomb Ave	S/W	Residential	Flared Sides	26'	**Ramp Slope:** 10.5% **Landing:** None **Truncated Domes:** None
A.20	El Syd St/ Liscomb Ave	S/E	Residential	Flared Sides	33'	**Ramp Slope:** 9.0% **Landing:** None **Truncated Domes:** None
A.21	El Syd St/ Liscomb Ave	S/W	Residential	Flared Sides	33'	**Ramp Slope:** 9.3% **Landing:** None **Truncated Domes:** None
A.24	N Newman Rd/ Liscomb Ave	S/E	Residential	Flared Sides	26'	**Ramp Slope:** 12.0% **Landing:** None **Truncated Domes:** None

Tipton

Map B

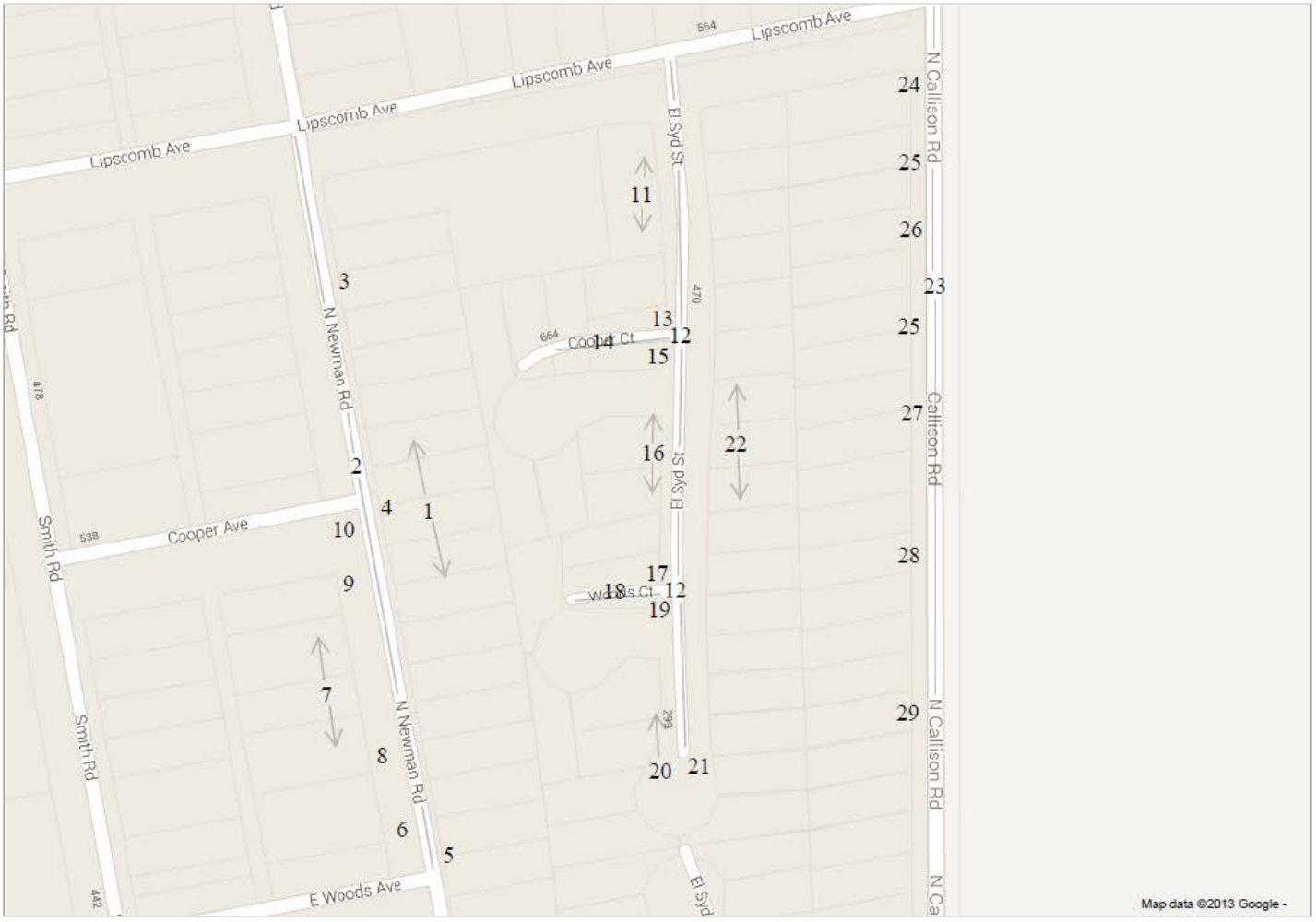
N
Lipscomb Ave
Lipscomb Ave
Lipscomb Ave
564
N Newman Rd
N Newman Rd
El Syd St
El Syd St
N Callison Rd
Callison Rd
N Callison Rd
Cooper Ave
538
Smith Rd
Smith Rd
478
664
470
294
442
E Woods Ave
1
2
3
4
5
6
7
8
9
10
11
12
13
14
15
16
17
18
19
20
21
22
23
24
25
25
26
27
28
29
Map data ©2013 Google -

Last Updated: 08/12/2013
Community: Tipton
Map: B

Path of Travel:

Feature No.	Location	Direction	Type of Area	Feature	Length	Comment
B.1	N Newman Rd	S. of Lipscomp Ave N. of Woods Ave E. side of Road	Residential	Cross slope	184'	2.1-3.6%
B.2	N Newman Rd	S. of Lipscomp Ave N. of Woods Ave Both side of Road	Residential	Driveway	20 at 22'	Driveways exceed max cross slope
B.3	N Newman Rd	S. of Lipscomp Ave N. of Woods Ave E. side of Road	Residential	Offset	1/2"	Tripping hazard
B.4	N Newman Rd	S. of Lipscomp Ave N. of Woods Ave E. side of Road	Residential	Broken Sidewalk	5'	(Poor condition) Tripping hazard
B.5	N Newman Rd	S. of Lipscomp Ave N. of Woods Ave E. side of Road Front of 270	Residential	Offset	1/2"	Tripping hazard
B.6	N Newman Rd	S. of Lipscomp Ave N. of Woods Ave W. side of Road	Residential	Gap	62'	Gap in sidewalk over single property, front of 289
B.7	N Newman Rd	S. of Lipscomp Ave N. of Woods Ave W. side of Road	Residential	Cross slope	100' total	2.2-4.8%
B.8	N Newman Rd	S. of Lipscomp Ave N. of Woods Ave W. side of Road	Residential	Driveway	31'	Driveways exceed max cross slope
B.9	N Newman Rd	S. of Lipscomp Ave N. of Woods Ave W. side of Road	Residential	Gap	55'	Gap in sidewalk over single property, front of 359
B.11	El Syd St	S. of Lipscomb Ave N. of Copper Ct W. side of road	Residential	Cross slope	243'	2.5-3.6%

Path of Travel:

Feature No.	Location	Direction	Type of Area	Feature	Length	Comment
B.12	El Syd St. Copper Ct.	S. of Lipscomb Ave Both sides of road Includes side sty.	Residential	Driveway	34 at 22'	Driveways exceed max cross slope
B.14	Copper Ct	W. of El Syd St Both sides of road	Residential	Cross slope	379'	2.2-4.9%
B.16	El Syd St	N. of E Woods Ct S. of Copper Ct W. side of road	Residential	Cross slope	94'	2.6-3.3%
B.18	Woods Ct	W. of El Syd St Both sides of road	Residential	Cross slope	266'	2.3-3.4%
B.20	El Syd St	S. of E Woods Ct Both side of road	Residential	Cross slope	74'	2.1-4.5%
B.21	El Syd St	S. of E Woods Ct	Residential	Obstruction	42' at 3.2' wide	Path connecting between N. El Syd and S. El Syd. 3.2' wide path
B.22	El Syd St	S. of Lipscomb Ave E. side of road	Residential	Cross slope	178' Total	2.1-4.6%
B.23	N Callison Rd	S. of Lipscomb Ave N. of Woods Ave W. side of road	Residential	Driveway	18 at 22'	Driveways exceed max cross slope
B.24	N Callison Rd	S. of Lipscomb Ave N. of Woods Ave W. side of road	Residential	Cross slope	39' total	2.2-3.8%

Path of Travel:

Feature No.	Location	Direction	Type of Area	Feature	Length	Comment
B.25	N Callison Rd	S. of Lipscomb Ave N. of Woods Ave W. side of road	Residential	Obstruction	2 at 2.2'	Power poles
B.26	N Callison Rd	S. of Lipscomb Ave N. of Woods Ave W. side of road	Residential	Gap	102'	Gap in sidewalk over multiple properties, (485-501)
B.27	N Callison Rd	S. of Lipscomb Ave N. of Woods Ave W. side of road	Residential	Gap	152'	Gap in sidewalk over multiple properties, (455-425)
B.28	N Callison Rd	S. of Lipscomb Ave N. of Woods Ave W. side of road	Residential	Gap	254'	Gap in sidewalk over multiple properties, (395-317)
B.29	N Callison Rd	S. of Lipscomb Ave N. of Woods Ave W. side of road	Residential	Gap	375'	Gap in sidewalk over multiple properties, (301-195)

Curb Ramps:

Feature No.	Location	Direction	Type of Area	Type	Length	Comment
B.10	N Newman/ Copper Ave	S/W	Residential	None	33'	No Curb Ramp
B.13	El Syd St/ Copper Ct	N/W	Residential	Flared Sides	30'	**Ramp Slope:** 9.9% **Landing:** None **Truncated Domes:** None
B.15	El Syd St/ Copper Ct	S/W	Residential	Flared Sides	33'	**Ramp Slope:** 9.3% **Landing:** None **Truncated Domes:** None
B.17	El Syd St/ E Woods Ct	N/W	Residential	Flared Sides	33'	**Ramp Slope:** 9.7% **Landing:** None **Truncated Domes:** None
B.19	El Syd St/ E Woods Ct	S/W	Residential	Flared Sides	30'	**Ramp Slope:** 10.2% **Landing:** None **Truncated Domes:** None

Tipton

Map C

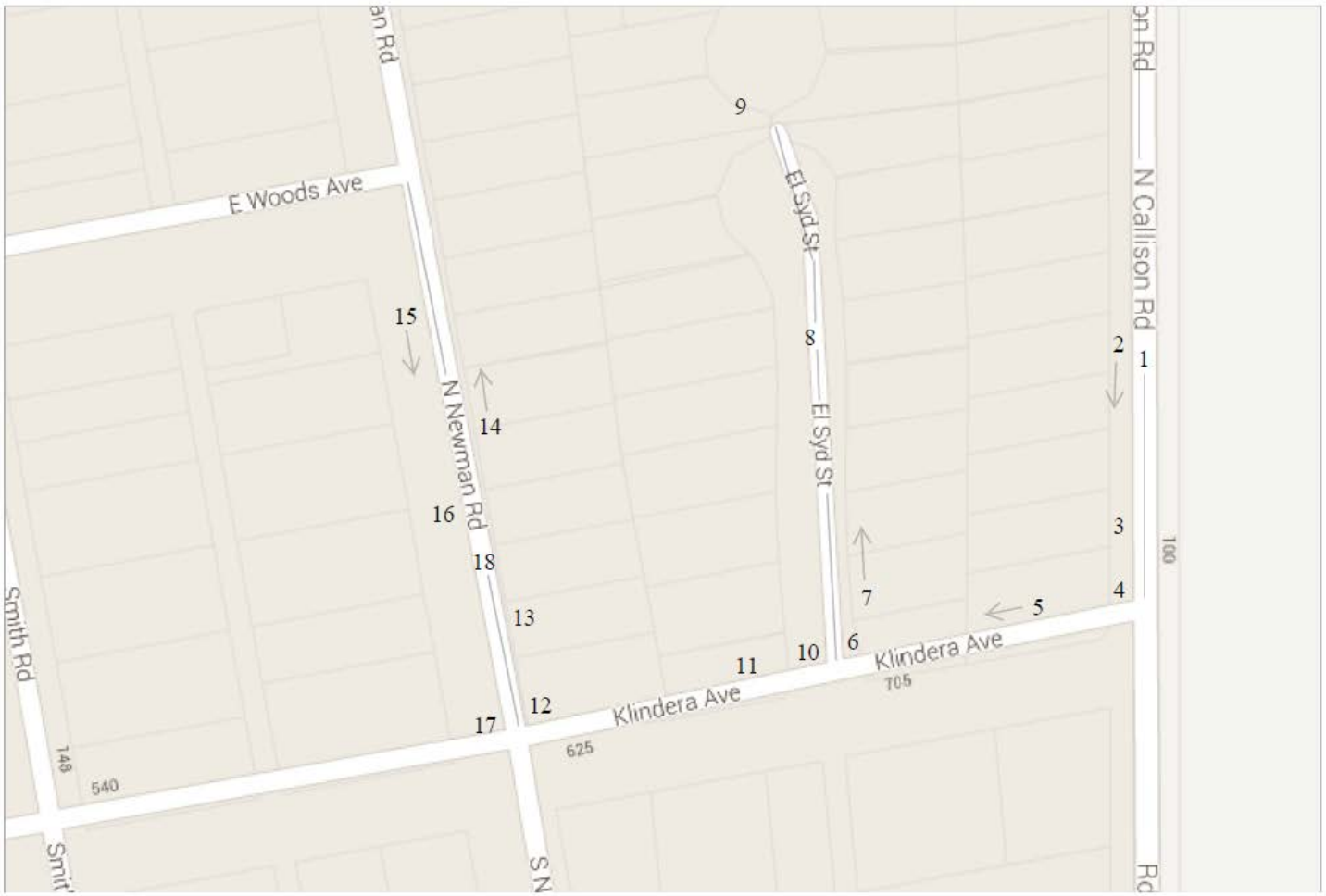
N
E Woods Ave
N Newman Rd
El Syd St
N Callison Rd
Klindera Ave
Smith Rd
705
625
540
148
100
1
2
3
4
5
6
7
8
9
10
11
12
13
14
15
16
17
18

Last Updated: 08/13/2013
Community: Tipton
Map: C

Path of Travel:

Feature No.	Location	Direction	Type of Area	Feature	Length	Comment
C.1	N. Callison Rd	N. of Klindera S. of E Woods W. side of road	Residential	Driveway	4 at 22'	Driveways exceed max cross slope
C.2	N. Callison Rd	N. of Klindera S. of E Woods W. side of road	Residential	Cross slope	29' total	2.5-3.4%
C.3	N. Callison Rd	N. of Klindera S. of E Woods W. side of road	Residential	Obstruction	1'	Utility pole
C.5	Klindera Ave	W. of Callison Rd E. of El Syd St N. side of road	Residential	Cross slope	104'	2.4-4.2%
C.7	El Syd St	N. of Klindera E. side of road	Residential	Cross slope	238' total	2.1-4.4%
C.8	El Syd St	N. of Klindera Both sides of road	Residential	Driveway	19 at 22'	Driveways exceed max cross slope
C.9	El Syd St	N. of Klindera W. side of road	Residential	Cross slope	343' Total	2.3-3.9%
C.11	Klindera Ave	E. of Newman Rd W. of El Syd St N. side of road	Residential	Sidewalk Offset	1/2"	Tripping hazard
C.13	N Newman Rd	N. of Klindera Ave S. of E Woods Ave W. side of road	Residential	Sidewalk Obstruction	2.6'	Mail box
C.14	N Newman Rd	N. of Klindera Ave S. of E Woods Ave E. Side of Road	Residential	Cross slope	50' Total	3.1-3.4%
C.15	N. Newman Rd	N. Klindera Ave S. of E. Woods Ave W. Side of Road	Residential	Cross Slope	60' Total	2.1-3.3%
C.16	N Newman Rd	N. of Klindera Ave S. of E Woods Ave W. side of road	Residential	Gap	135'	Gap in sidewalk over multiple properties
C.18	N Newman Rd	N. of Klindera Ave S. of E Woods Ave Both side of road	Residential	Driveway	16 at 22'	Driveways exceed max cross slope

Curb Ramps:

Feature No.	Location	Direction	Type of Area	Type	Length	Comment
C.4	N Callison Rd/ Klindera Ave	N/W	Residential	Flared sides	29'	**Ramp Slope:** 10.2% **Landing:** None **Truncated Domes:** None
C.6	El Syd St/ Klindera Ave	N/E	Residential	Flared sides	15'	**Ramp Slope:** 9.0% **Landing:** None **Truncated Domes:** None
C.10	El Syd St/ Klindera Ave	N/W	Residential	Flared sides	16'	**Ramp Slope:** 7.8% **Flares:** 8.4/5.7% **Landing:** None **Truncated Domes:** No **Transition:** 7.1% **Lip on AC/Concrete:** Yes **Grooved Border:** Yes
C.12	Newman Rd/ Klindera Ave	N/E	Residential	Flared sides	32'	**Ramp Slope:** 13.7% **Landing:** None **Truncated Domes:** None
C.17	Newman Rd/ Klindera Ave	N/W	Residential	None	32'	No Curb Ramp

Tipton

Map D

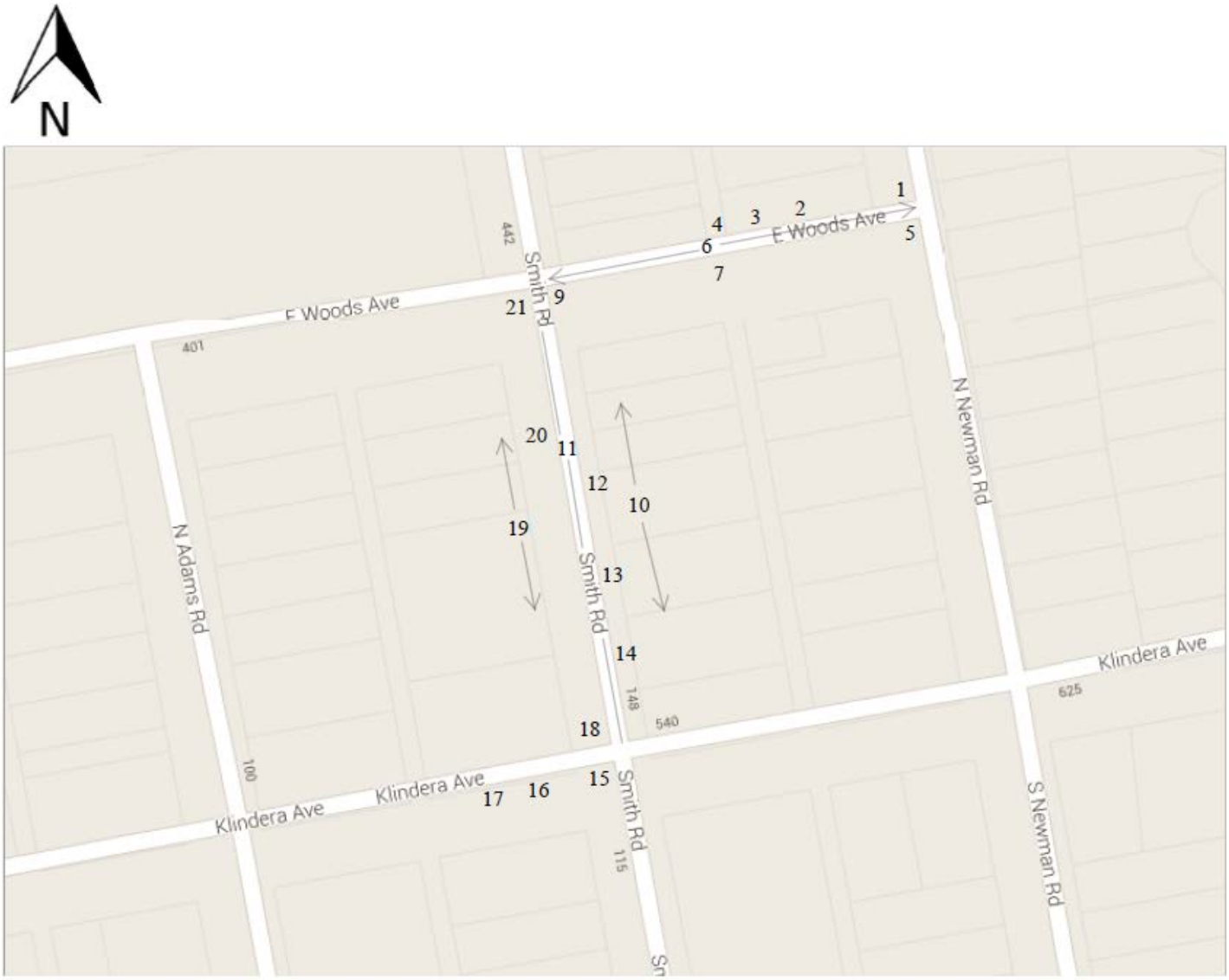
N
E Woods Ave
E Woods Ave
Smith Rd
Smith Rd
Smith Rd
N Adams Rd
N Newman Rd
S Newman Rd
Klindera Ave
Klindera Ave
Klindera Ave
442
401
100
148
540
625
115
1
2
3
4
5
6
7
9
10
11
12
13
14
15
16
17
18
19
20
21

Last Updated: 07/24/2013
Community: Tipton
Map: D

Path of Travel:

Feature No.	Location	Direction	Type of Area	Feature	Length	Comment
D.2	E. Woods Ave.	E. of Smith Rd. W. of Newman Rd. N. Side of Road	School Zone	Driveway	5 at 17'	Exceeds max cross slope with no upper landing provided
D.3	E. Woods Ave.	E. of Smith Rd. W. of Newman Rd. N. Side of Road	School Zone	Broken sidewalk	14'	(Poor Condition)Trip hazard
D.4	E. Woods Ave.	E. of Smith Rd. W. of Newman Rd. N. Side of Road	School Zone	End of Sidewalk	-	No transition with no further access
D.6	E. Woods Ave.	E. of Smith Rd. W. of Newman Rd. S. Side of Road	School Zone	Driveway	3 at 22'	Driveway Exceeds Max Cross Slope
D.7	E. Woods Ave.	E. of Smith Rd. W. of Newman Rd. S. Side of Road	School Zone	Cross slope	25'	3.2%-3.6%
D.10	Smith Rd.	N. of Klindera Ave. S. of Woods Ave. E. Side of Road	Residential	Cross slope	98'	3.0-4.6%
D.11	Smith Rd.	N. of Klindera Ave. S. of Woods Ave. E. Side of Road	Residential	Driveway	6 at 14'	Driveway Exceeds Max Cross Slope
D.12	Smith Rd.	N. of Klindera Ave. S. of Woods Ave. E. Side of Road	Residential	Gap	75'	Multiple properties
D.13	Smith Rd.	N. of Klindera Ave. S. of Woods Ave. E. Side of Road	Residential	Driveway	2 at 30'	Driveway Exceeds Max Cross Slope
D.14	Smith Rd.	N. of Klindera Ave. S. of Woods Ave. E. Side of Road	Residential	Gap	80'	Gap over single property

Path of Travel:

Feature No.	Location	Direction	Type of Area	Feature	Length	Comment
D.16	Kindera Ave.	E. of Adams Rd. W. of Smith Rd. S. Side of Road	Residential	Cross slope	48'	2.2%-2.8%
D.17	Kindera Ave.	E. of Adams Rd. W. of Smith Rd. S. Side of Road	Residential	End of Sidewalk	-	No transition with no further access
D.19	Smith Rd.	N. of Kindera Ave. S. of Woods Ave. W. Side of Road	Residential	Cross slope	157'	2.2-4.6%
D.20	Smith Rd.	N. of Kindera Ave. S. of Woods Ave. W. Side of Road	Residential	Gap	55'	Single property

Curb Ramps:

Feature No.	Location	Direction	Type of Area	Type	Length	Comment
D.1	Newman Rd/ Woods Ave.	N/W	School Zone	Flared Sides	32'	**Ramp Slope:** 14.2% **Landing:** None **Truncated Domes:** None
D.5	Newman Rd/ Woods Ave.	S/W	School Zone	Flared Sides	33'	**Ramp Slope:** 9.8% **Landing:** None **Truncated Domes:** None
D.9	Smith Rd./ Woods Ave.	S/E	School Zone	Flared Sides	33'	**Ramp Slope:** 15.0% **Landing:** None **Truncated Domes:** None
D.15	Kindera Ave/ Smith Rd.	S/W	Residential	Flared Sides	33'	**Ramp Slope:** 9.4% **Landing:** None **Truncated Domes:** None
D.18	Kindera Ave/ Smith Rd.	N/W	Residential	None		No curb ramp
D.21	Woods Ave./ Smith Rd.	S/W	School Zone	Flared Sides	33'	**Ramp Slope:** 12.4% **Landing:** None **Truncated Domes:** None

Tipton

Map E

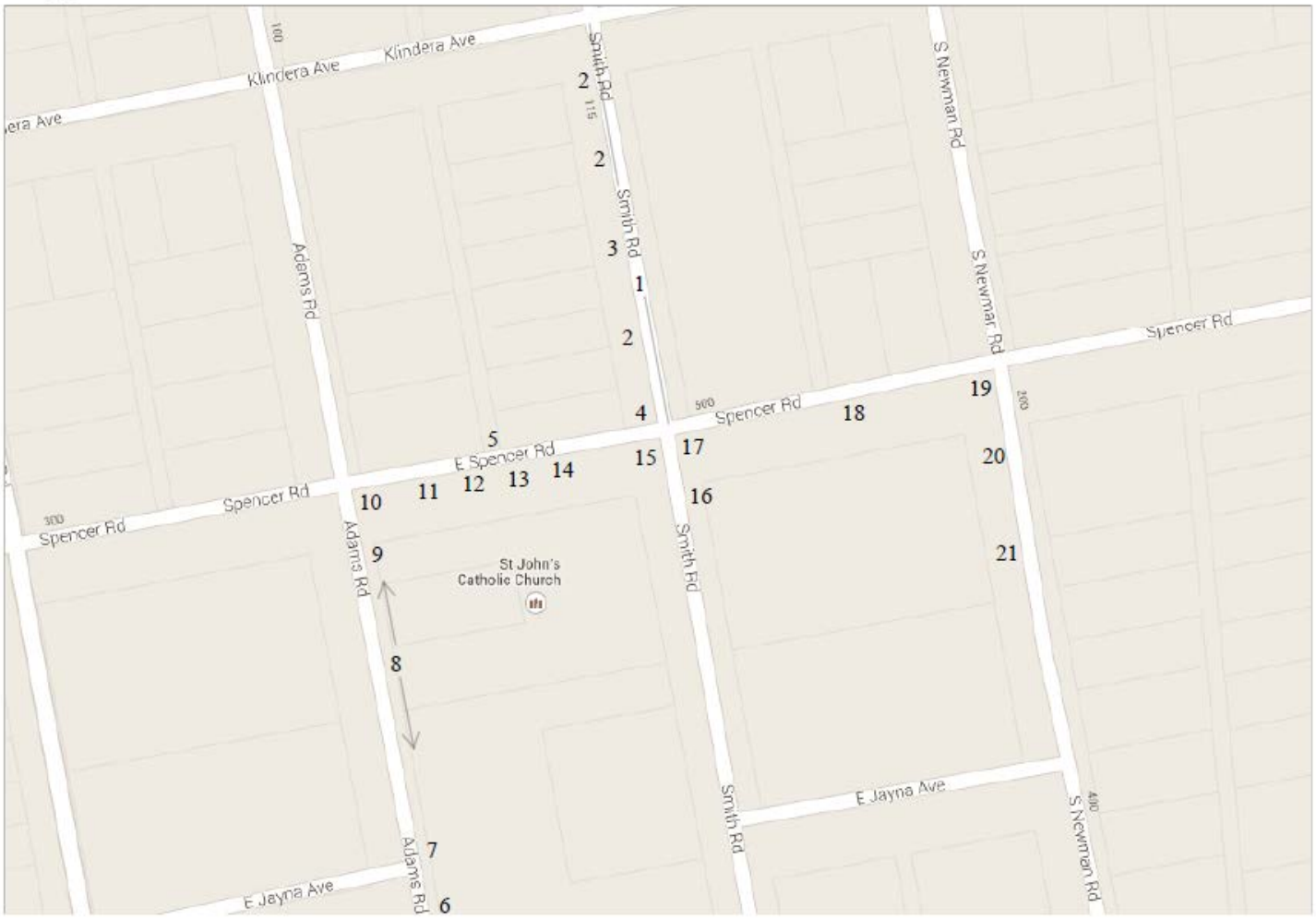
N
Klindera Ave
Klindera Ave
Smith Rd
S Newman Rd
Adams Rd
Spencer Rd
E Spencer Rd
Spencer Rd
Spencer Rd
Adams Rd
St John's
Catholic Church
Smith Rd
Smith Rd
E Jayna Ave
S Newman Rd
E Jayna Ave
Adams Rd
1
2
2
2
3
4
5
6
7
8
9
10
11
12
13
14
15
16
17
18
19
20
21

Last Updated: 07/24/2013
Community: Tipton
Map: E

Path of Travel:

Feature No.	Location	Direction	Type of Area	Feature	Length	Comment
E.1	Smith Rd.	N. of Spencer Rd. S. of Kindera Ave. East side of road	Residential	Driveway	7 at 22'	Driveway Exceeds Max Cross Slope
E.2	Smith Rd.	N. of Spencer Rd. S. of Kindera Ave. East side of road	Residential	Cross Slope	51' Total	2.5-2.8%
E.3	Smith Rd.	N. of Spencer Rd. S. of Kindera Ave. East side of road	Residential	Offset	1/2"	Tripping Hazard
E.5	Spencer Rd.	E. of Adams Rd. W. of Smith Rd. North side of road	Residential	Cross Slope	110'	2%-3.6%
E.6	Adams Rd.	N. of Lerda Ave. S. of Jayna Ave. East side of road	Residential	End of Sidewalk	-	No transition with no further access
E.7	Adams Rd.	N. of Lerda Ave. S. of Jayna Ave. East side of road	Residential	Cross Slope	208' Total	2.3-4.4%
E.8	Adams Rd.	N. of Jayna Ave. S. of Spencer Rd. East side of road	Residential	Driveway	3 at 22'	Driveway Exceeds Max Cross Slope
E.9	Adams Rd.	N. of Jayna Ave. S. of Spencer Rd. East side of road	Residential	Offset	1/2"	Tripping Hazard
E.11	Spencer Rd.	E. of Adams Rd. W. of Smith Rd. South side of road	Residential	Offset	1/4"	Tripping Hazard
E.12	Spencer Rd.	E. of Adams Rd. W. of Smith Rd. South side of road	Residential	Offset	1/4"	Tripping Hazard

Path of Travel:

Feature No.	Location	Direction	Type of Area	Feature	Length	Comment
E.13	Spencer Rd.	E. of Adams Rd. W. of Smith Rd. South side of road	Residential	Driveway	20'	Driveway Exceeds Max Cross Slope
E.14	Spencer Rd.	E. of Adams Rd. W. of Smith Rd. South side of road	Residential	Gap		Single property
E.16	Smith Rd.	N. of Jayna Ave. S. of Spencer Rd. East side of road	Residential	End of Sidewalk	-	No transition with no further access
E.18	Spencer Rd.	E. of Smith Rd. W. of Newman Rd. South side of road	Residential	Driveway	23'	Driveway Exceeds Max Cross Slope
E.20	Newman Rd.	N. of Jayna Ave. S. of Spencer Rd. West side of road	Residential	Driveway	2 at 30'	Driveway Exceeds Max Cross Slope
E.21	Newman Rd.	N. of Jayna Ave. S. of Spencer Rd. West side of road	Residential	End of Sidewalk	-	No transition with no further access

Curb Ramps:

Feature No.	Location	Direction	Type of Area	Type	Length	Comment
E.4	Spencer Rd./ Smith Rd.	N/E	Residential	Flared Sides	31'	**Ramp Slope:** 8.2% **Flares:** 6.9/5.0% **Landing:** None **Truncated Domes:** No **Transition:** 5.0% **Lip on AC/Concrete:** Yes **Grooved Border:** Yes
E.10	Spencer Rd./ Adams Rd.	S/E	Residential	None		No Curb Ramp
E.15	Spencer Rd./ Smith Rd.	S/W	Residential	None		No Curb Ramp
E.17	Spencer Rd./ Smith Rd	S/E	Residential	None		No Curb Ramp
E.19	Spencer Rd./ Newman Rd	S/W	Residential	Flared Sides	18'	**Ramp Slope:** 9.9% **Landing:** None **Truncated Domes:** None

Tipton

Map F

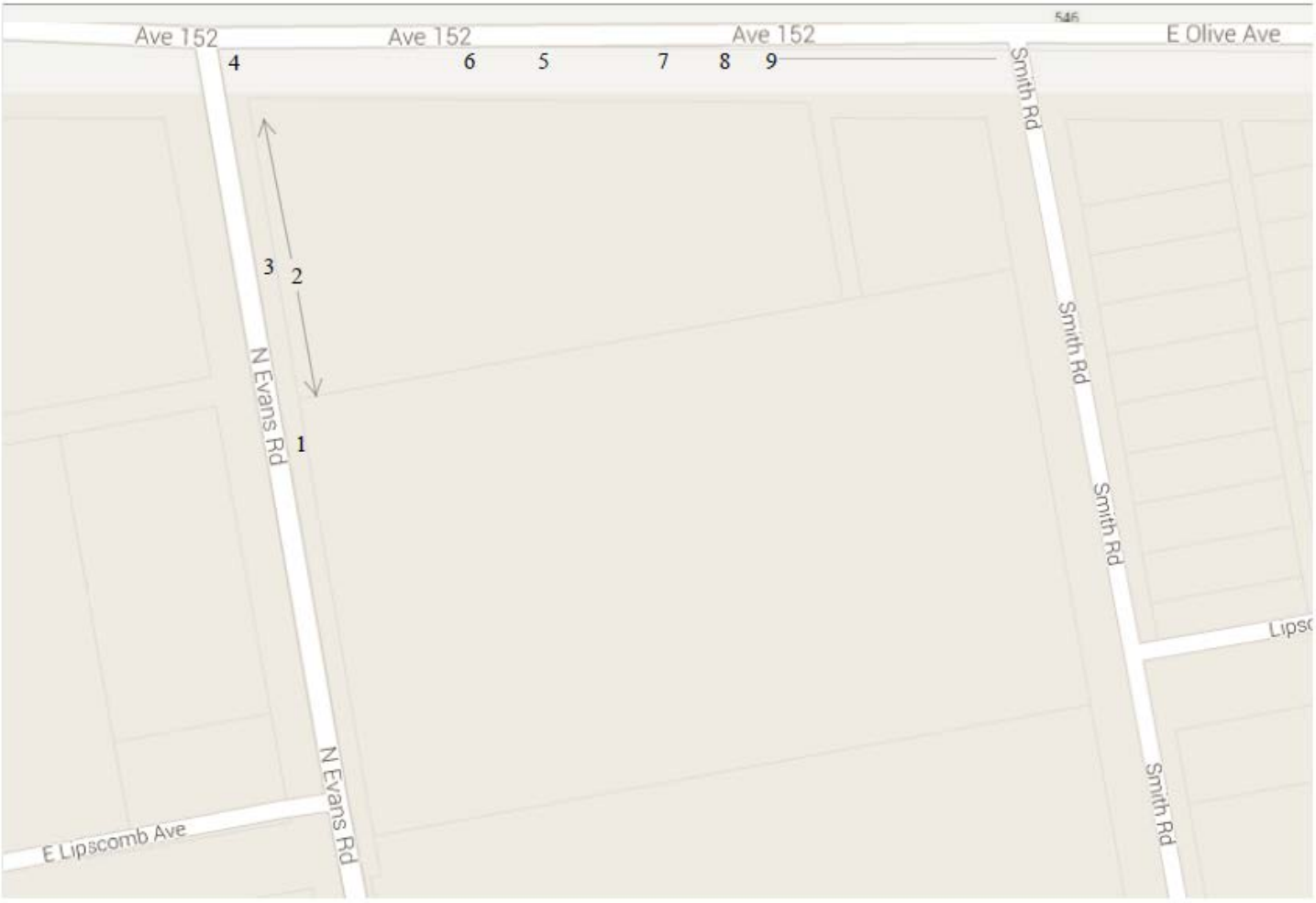
N
Ave 152
Ave 152
Ave 152
E Olive Ave
4
6
5
7
8
9
3
2
1
N Evans Rd
N Evans Rd
Smith Rd
Smith Rd
Smith Rd
Smith Rd
E Lipscomb Ave

Last Updated: 07/24/2013
Community: Tipton
Map: F

Path of Travel:

Feature No.	Location	Direction	Type of Area	Feature	Length	Comment
F.1	N Evans Rd.	N. of Lipscomb Ave. S. of Ave 152. E. Side of Road	School Zone	End of Sidewalk	-	No transition with no further access
F.2	N Evans Rd.	N. of Lipscomb Ave. S. of Ave 152. E. Side of Road	School Zone	Cross Slope	95'	2.3-3.1%
F.3	N Evans Rd.	N. of Lipscomb Ave. S. of Ave 152. E. Side of Road	School Zone	Driveway	30'	Landing is at 1.6%, but still needs transition from sidewalk to landing
F.5	Ave 152	E. of N Evans Rd. W. of Smith Rd. S. Side of Road	School Zone	Cross Slope	186'	2.8-3.2%
F.6	Ave 152	E. of N Evans Rd. W. of Smith Rd. S. Side of Road	School Zone	Offset	1/2"	Tripping Hazard
F.7	Ave 152	E. of N Evans Rd. W. of Smith Rd. S. Side of Road	School Zone	Broken sidewalk	155'	(Poor condition) Trip hazard
F.8	Ave 152	E. of N Evans Rd. W. of Smith Rd. S. Side of Road	School Zone	Broken Sidewalk	80'	(Poor condition) Trip hazard
F.9	Ave 152	E. of N Evans Rd. W. of Smith Rd. S. Side of Road	School Zone	Gap	242'	Single property in route to school area

Curb Ramps:

Feature No.	Location	Direction	Type of Area	Type	Length	Comment
F.4	Ave 152/ N Evans Rd.	S/E	School Zone	Flared Sides	39'	**Ramp Slope:** 6.8% **Flares:** 8.0/5.5% **Landing:** None **Truncated Domes:** No **Transition:** 5.0% **Lip on AC/Concrete:** Yes **Grooved Border:** Yes

Tipton

Map G

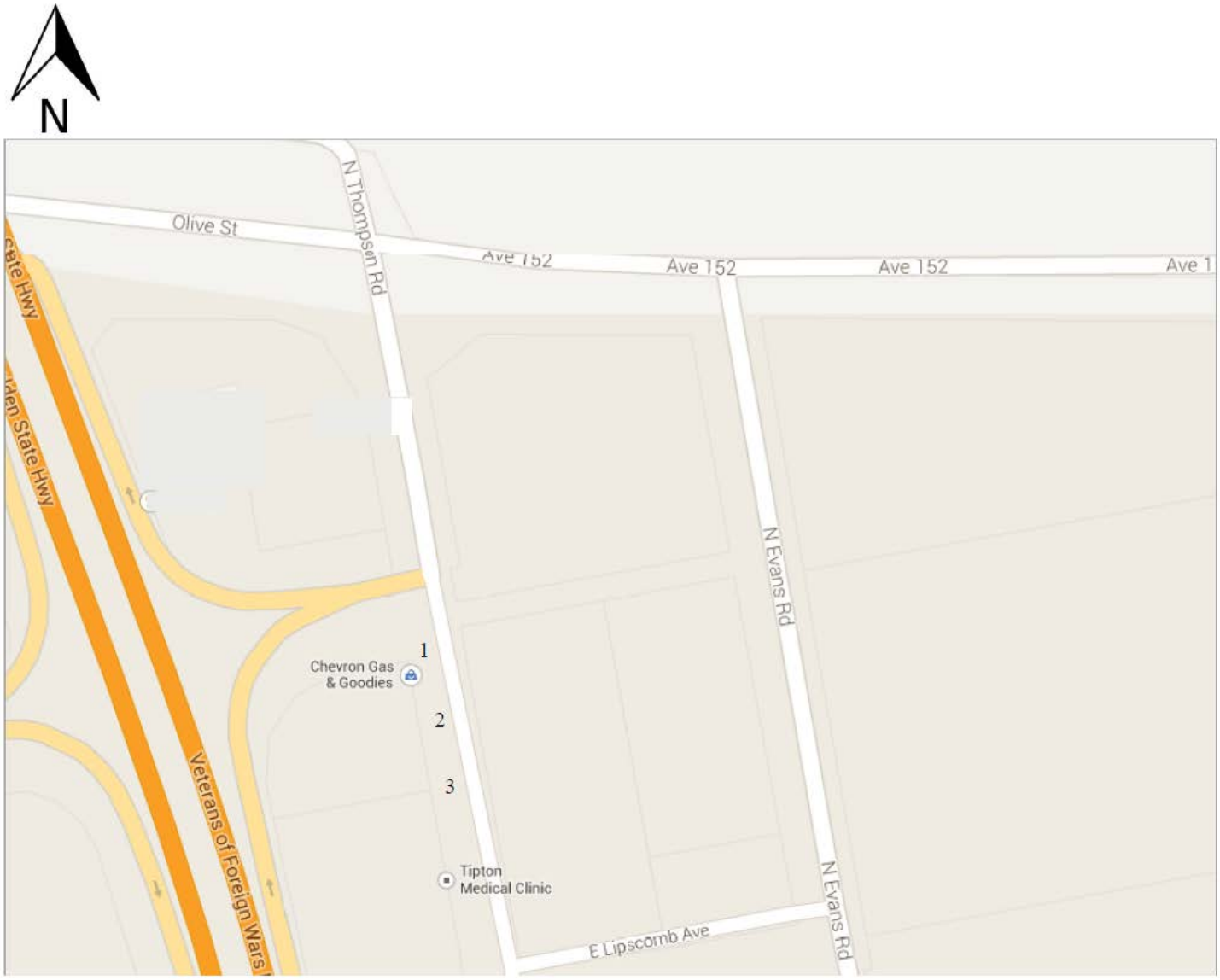
N
Olive St
N Thompson Rd
Ave 152
Ave 152
Ave 152
Ave 1
State Hwy
Veterans of Foreign Wars
N Evans Rd
N Evans Rd
Chevron Gas
& Goodies
1
2
3
Tipton
Medical Clinic
E Lipscomb Ave

Last Updated: 07/24/2013
Community: Tipton
Map: G

Path of Travel:

Feature No.	Location	Direction	Type of Area	Feature	Length	Comment
G.1	N Thompson Rd.	N. of Lipscomb Ave. S. of Ave 152 W. Side of Road	Commercial	Driveway	30'	Landing at 1.6% but no transition from pathway
G.2	N Thompson Rd.	N. of Lipscomb Ave. S. of Ave 152 W. Side of Road	Commercial	Broken Sidewalk	80'	(Poor condition) Trip Hazard
G.3	N Thompson Rd.	N. of Lipscomb Ave. S. of Ave 152 W. Side of Road	Commercial	Driveway	18'	Driveway exceeds max cross slope

Tipton

Map H

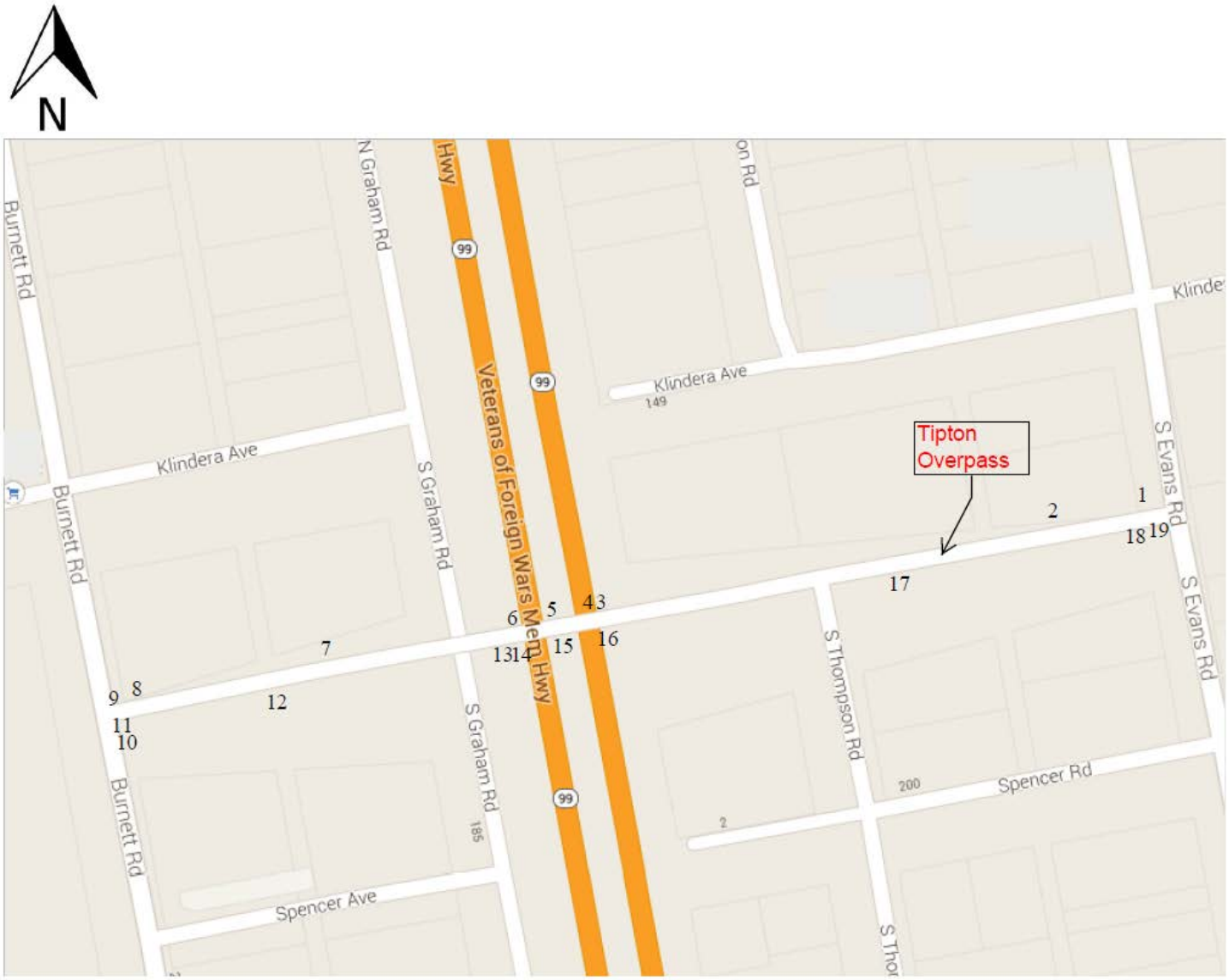
N
Burnett Rd
N Graham Rd
Hwy
99
Veterans of Foreign Wars Memorial Hwy
Klindera Ave
149
Klinde
Tipton
Overpass
S Evans Rd
Burnett Rd
S Graham Rd
S Thompson Rd
Spencer Rd
200
Spencer Ave
185
1
2
18
19
17
5
43
6
7
13
14
15
16
9
8
12
11
10

Last Updated:	07/24/2013
Community:	Tipton
Map:	H

Path of Travel:

Feature No.	Location	Direction	Type of Area	Feature	Length	Comment
H.2	Tipton Overpass	W. of S. Evans Rd. E. of Burnett Rd N. Side of Road	Residential	Broken Sidewalk	480'	Asphalt in poor condition with cross slope of 4.5-8.2%
H.3	Tipton Overpass	W. of S. Evans Rd. E. of Burnett Rd N. Side of Road	Residential	Offset	9"	Needs transition/ tripping hazard
H.4	Tipton Overpass	W. of S. Evans Rd. E. of Burnett Rd N. Side of Road	Residential	Obstruction	2.8'	Guardrail
H.5	Tipton Overpass	W. of S. Evans Rd. E. of Burnett Rd N. Side of Road	Residential	Gap	2"	Joint in concrete possible trip hazard
H.6	Tipton Overpass	W. of S. Evans Rd. E. of Burnett Rd N. Side of Road	Commercial	Offset	9"	Needs transition/ tripping hazard
H.7	Tipton Overpass	W. of S. Evans Rd. E. of Burnett Rd N. Side of Road	Commercial	Broken Sidewalk	290'	Asphalt in poor condition with cross slope of 4.0-9.0%
H.8	Tipton Overpass	W. of S. Evans Rd. E. of Burnett Rd N. Side of Road	Commercial	Obstruction	2'	Power Pole and Stop Sign
H.10	Tipton Overpass	W. of S. Evans Rd. E. of Burnett Rd S. Side of Road	Commercial	Offset	1"	Tripping Hazard
H.12	Tipton Overpass	W. of S. Evans Rd. E. of Burnett Rd S. Side of Road	Commercial	Broken Sidewalk	310'	Asphalt in poor condition with cross slope of 4.0-7.6%
H.13	Tipton Overpass	W. of S. Evans Rd. E. of Burnett Rd S. Side of Road	Commercial	Offset	9"	Needs transition/ tripping hazard

Path of Travel:

Feature No.	Location	Direction	Type of Area	Feature	Length	Comment
H.14	Tipton Overpass	W. of S. Evans Rd. E. of Burnett Rd S. Side of Road	Commercial	Obstruction	2.6'	Guardrail
H.15	Tipton Overpass	W. of S. Evans Rd. E. of Burnett Rd S. Side of Road	Residential	Cross Slope	76' Total	2.8-3.0%
H.16	Tipton Overpass	W. of S. Evans Rd. E. of Burnett Rd S. Side of Road	Residential	Offset	6"	Needs transition/ tripping hazard
H.17	Tipton Overpass	W. of S. Evans Rd. E. of Burnett Rd S. Side of Road	Residential	Cross Slope/Broken AC	480'	Asphalt in poor condition with cross slope of 4.0-8.0%
H.18	Tipton Overpass	W. of S. Evans Rd. E. of Burnett Rd S. Side of Road	Residential	Obstruction	2.8'	Power Pole and Stop Sign

Curb Ramps:

Feature No.	Location	Direction	Type of Area	Type	Length	Comment
H.1	S. Evans Rd/ Tipton Overpass	N/W	Residential	None		No Curb Ramp
H.9	Burnett Rd/ Tipton Overpass	N/E	Commercial	None		No Curb Ramp
H.11	Burnett Rd/ Tipton Overpass	S/E	Commercial	None		No Curb Ramp
H.19	S. Evans Rd/ Tipton Overpass	S/W	Residential	None		No Curb Ramp

Tipton

Map I

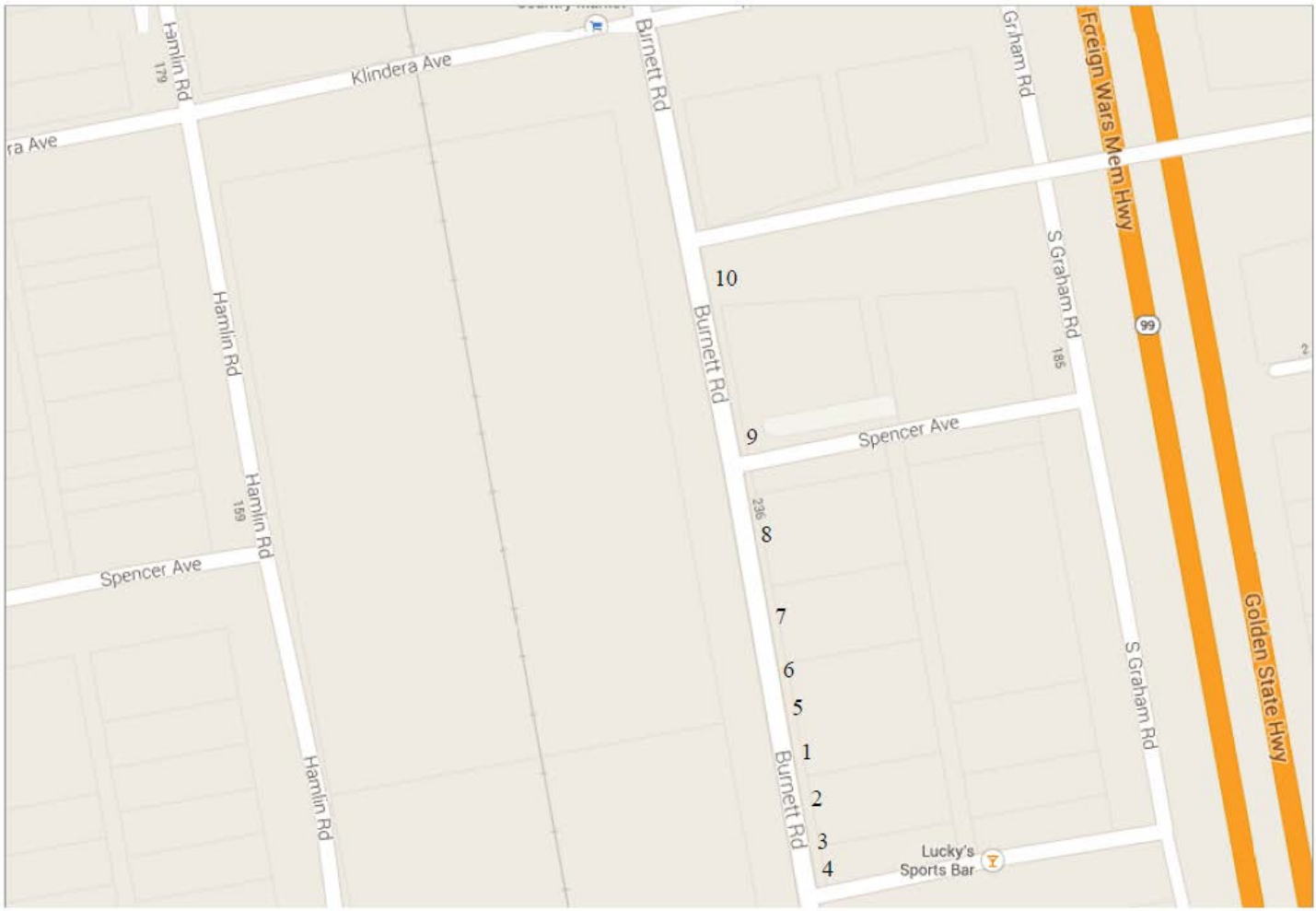
N
Hamlin Rd
179
Klindera Ave
ra Ave
Burnett Rd
Graham Rd
Foreign Wars Mem Hwy
Golden State Hwy
S Graham Rd
185
10
9
Spencer Ave
236
8
7
6
5
1
2
3
4
Lucky's
Sports Bar
Hamlin Rd
159
Spencer Ave
Hamlin Rd

Last Updated:	07/24/2013
Community:	Tipton
Map:	I

Path of Travel:

Feature No.	Location	Direction	Type of Area	Feature	Length	Comment
I.1	Burnett Rd.	N. of Jayna Ave. S. of Spencer Ave East side of road	Commercial	Obstruction	2.9'	Fire hydrant
I.2	Burnett Rd.	N. of Jayna Ave. S. of Spencer Ave East side of road	Commercial	Cross slope	36'	2.5%
I.3	Burnett Rd.	N. of Jayna Ave. S. of Spencer Ave East side of road	Commercial	Obstruction	55'	Sidewalk only at 3.4' wide
I.4	Burnett Rd.	N. of Jayna Ave. S. of Spencer Ave East side of road	Commercial	End of Sidewalk	-	No transition with no further access
I.5	Burnett Rd.	N. of Jayna Ave. S. of Spencer Ave East side of road	Commercial	Cross slope	35'	2.6%
I.6	Burnett Rd.	N. of Jayna Ave. S. of Spencer Ave East side of road	Commercial	Driveway	21'	Driveway exceeds max cross slope
I.7	Burnett Rd.	N. of Jayna Ave. S. of Spencer Ave East side of road	Commercial	Cross slope	23'	2.4%
I.8	Burnett Rd.	N. of Jayna Ave. S. of Spencer Ave East side of road	Commercial	Driveway	3 at 29'	Driveway exceeds max cross slope
I.9	Burnett Rd.	N. of Spencer Ave S. of Tipton Overpass E. Side of Road	Commercial	Cross slope	38'	38' at 4.3%. 9' wide sidewalk path
I.10	Burnett Rd.	N. of Spencer Ave S. of Tipton Overpass E. Side of Road	Commercial	Cross slope	30'	2.9%

Tipton

Map J

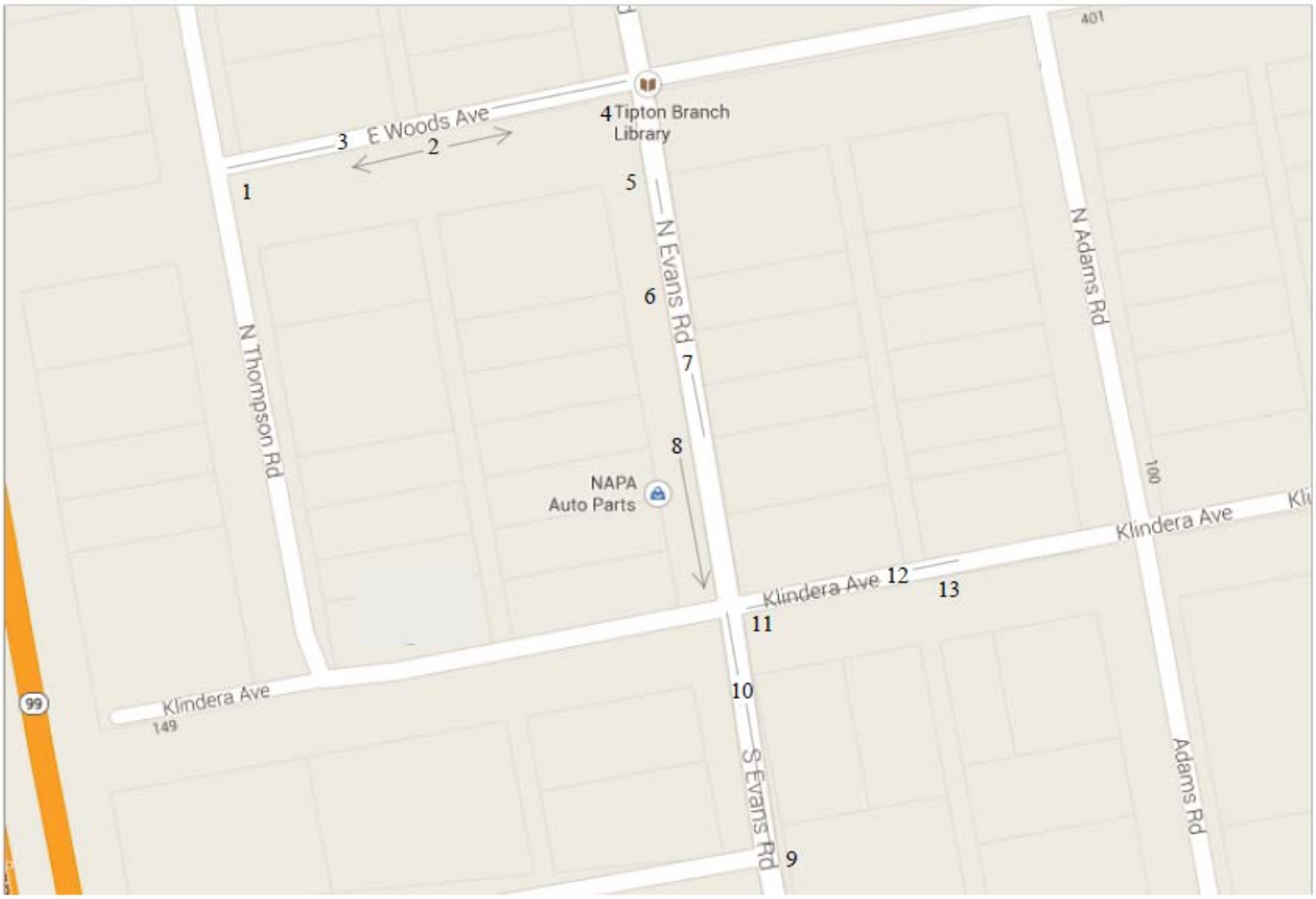
N
E Woods Ave
Tipton Branch Library
N Thompson Rd
N Evans Rd
N Adams Rd
NAPA Auto Parts
Klindera Ave
Klindera Ave
S Evans Rd
Adams Rd
99
401
100
149
1
2
3
4
5
6
7
8
9
10
11
12
13

Last Updated: 07/24/2013
Community: Tipton
Map: J

Path of Travel:

Feature No.	Location	Direction	Type of Area	Feature	Length	Comment
J.2	E Woods Ave.	E. of Thompson W. of Evans Rd. S. Side of Road	Residential	Cross Slope	145' Total	2.6-4.2%
J.3	E Woods Ave.	E. of Thompson W. of Evans Rd. S. Side of Road	Residential	Driveway	2 at 33'	Driveway exceeds max cross slope
J.5	N Evans Rd.	N. of Klindera Ave. S. of Woods Ave. W. Side of Road	Residential	Cross Slope	135' Total	2.9-4.6%
J.6	N Evans Rd.	N. of Klindera Ave. S. of Woods Ave. W. Side of Road	Residential	Gap	51'	Single property
J.7	N Evans Rd.	N. of Klindera Ave. S. of Woods Ave. W. Side of Road	Residential	Driveway	4 at 16'	Driveway exceeds max cross slope
J.8	N Evans Rd.	N. of Klindera Ave. S. of Woods Ave. W. Side of Road	Commercial	Gap	100'	Multiple properties
J.9	S Evans Rd.	N. of Spencer Rd. S. of Klindera Ave. E. Side of Road	Residential	End of Sidewalk	-	End of pavement with no transition
J.10	S Evans Rd.	N. of Spencer Rd. S. of Klindera Ave. E. Side of Road	Residential	Driveway	1 at 40' 1 at 30' 1 at 26'	Exceeds max cross slope with no landing
J.12	Klindera Ave.	E. of Evans Rd. W. of Adams Rd. S. Side of Road	Residential	Driveway	1 at 72' 2 at 30'	Exceeds max cross slope with no landing
J.13	Klindera Ave.	E. of Evans Rd. W. of Adams Rd. S. Side of Road	Residential	End of Sidewalk	-	No transition with no further access

Curb Ramps:

Feature No.	Location	Direction	Type of Area	Type	Length	Comment
J.1	N. Thompson Rd/ E. Woods Ave	S/E	Commercial	None		No curb ramp
J.4	E. Woods Ave/ N. Evans Rd	S/W	Commercial	Flared Sides	34'	**Ramp Slope:** 15.8% **Landing:** None **Truncated Domes:** None
J.11	Klindera Ave./ S. Evans rd.	S/E	Commercial	None		No curb ramp

Tipton

Map K

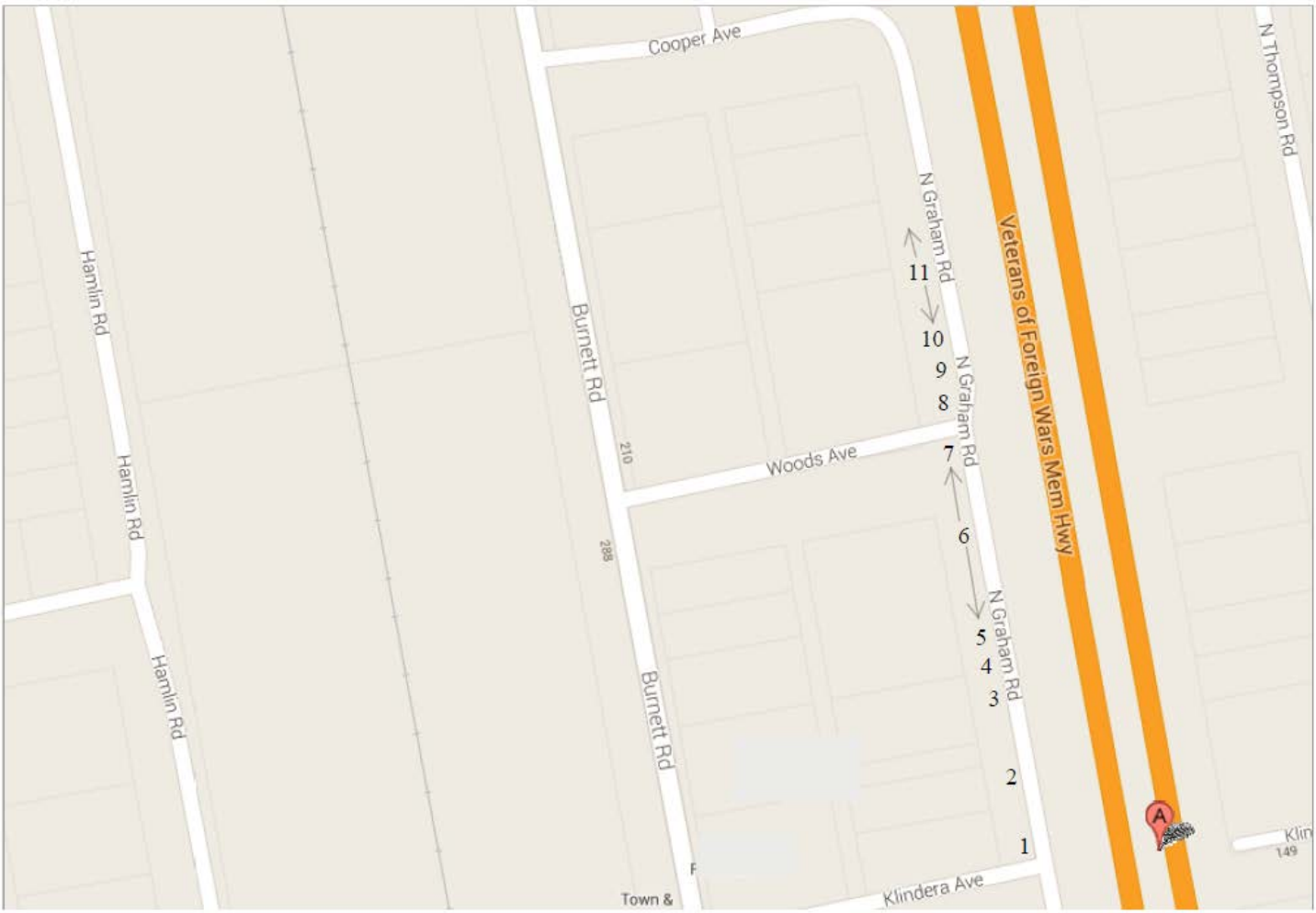
N
Cooper Ave
N Thompson Rd
Hamlin Rd
Hamlin Rd
Hamlin Rd
Burnett Rd
210
288
Burnett Rd
N Graham Rd
11
10
9
8
7
6
5
4
3
2
1
N Graham Rd
N Graham Rd
Woods Ave
Veterans of Foreign Wars Mem Hwy
A
Klindera Ave
Town &

Last Updated: 08/19/2013
Community: Tipton
Map: K

Path of Travel:

Feature No.	Location	Direction	Type of Area	Feature	Length	Comment
K.2	N. Graham Rd	N. of Klindera S. of Wood W. Side of Road	Commercial	Driveway	90'	Driveway exceeds max cross slope
K.3	N. Graham Rd	N. of Klindera S. of Wood W. Side of Road	Commercial	Driveway	22'	Uneven surface
K.4	N. Graham Rd	N. of Klindera S. of Wood W. Side of Road	Commercial	Offset	1/2"	Tripping Hazard
K.5	N. Graham Rd	N. of Klindera S. of Wood W. Side of Road	Commercial	Offset	1"	Tripping Hazard Sidewalk is 8' wide
K.6	N. Graham Rd	N. of Klindera S. of Wood W. Side of Road	Commercial	Gap	4'	Single Property
K.9	N. Graham Rd	N. of Wood W. Side of Road	Commercial	Gap	40'	Single Property
K.11	N. Graham Rd	N. of Wood W. Side of Road	Commercial	Gap	110'	Multiple Properties

Curb Ramps:

Feature No.	Location	Direction	Type of Area	Type	Length	Comment
K.1	Klindera/ Graham	N/W	Commercial	None		No Curb Ramp
K.7	Wood/ Graham	S/W	Commercial	None		No Curb Ramp
K.8	Wood/ Graham	N/W	Commercial	None		No Curb Ramp
K.10	Graham	N. of Wood W. Side of Road	Commercial	Ramp		3 Ramps at slopes of 13%, 10.1%,11.9%

Traver

Overview Map

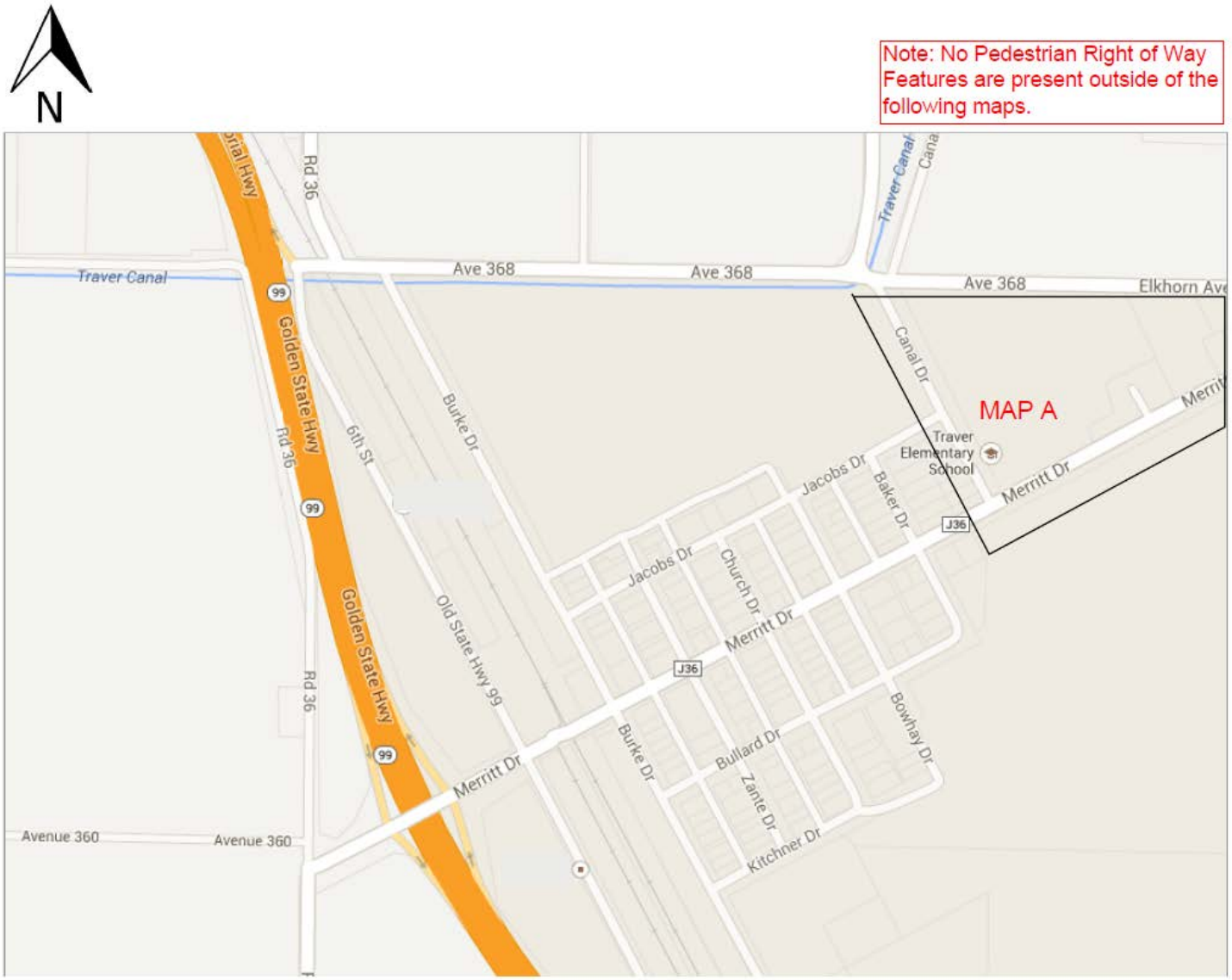

Traver

Map A

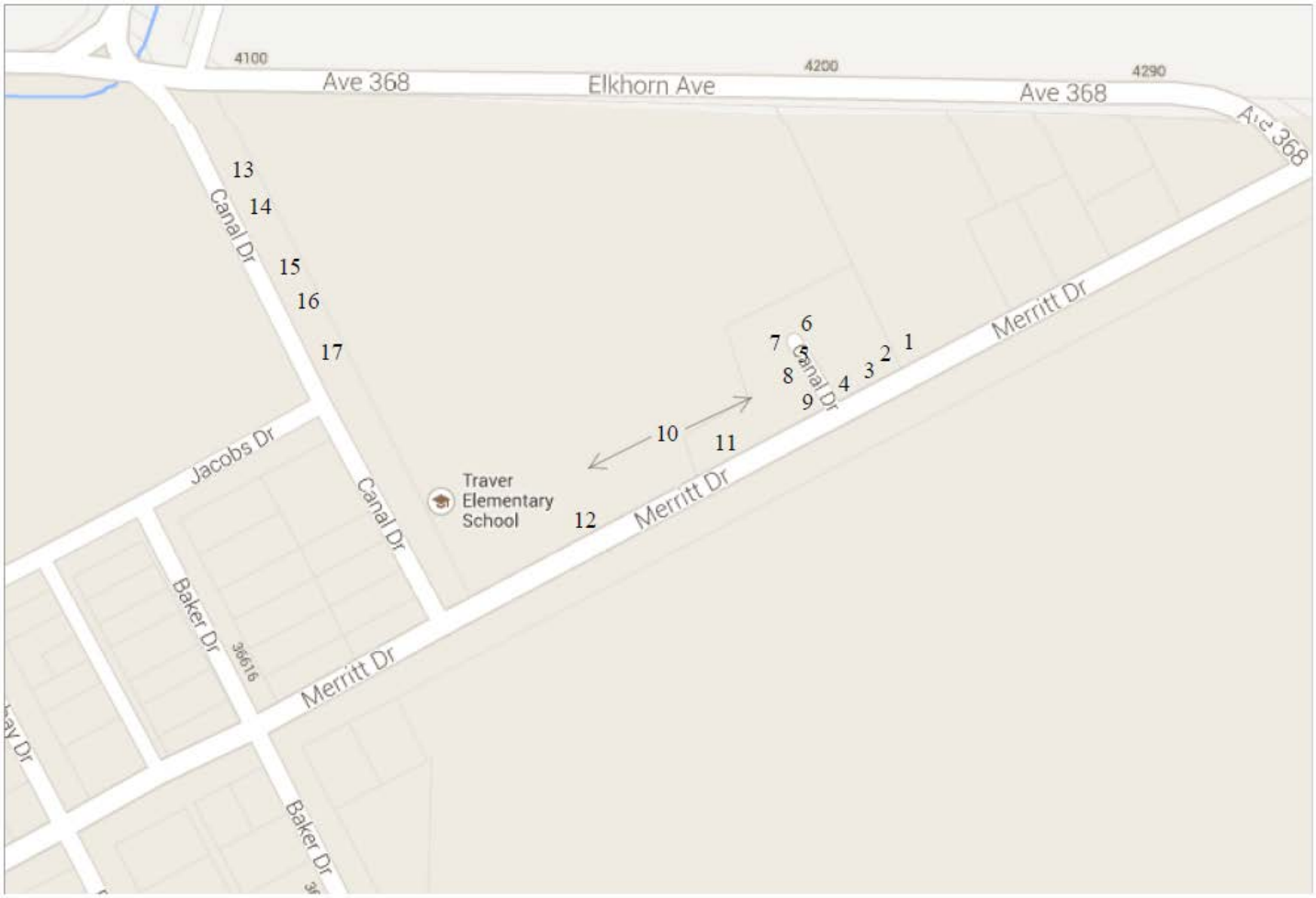
N
4100
Ave 368
4200
Elkhorn Ave
4290
Ave 368
Ave 368
13
14
15
16
17
Canal Dr
6
7
5
8
9
4
3
2
1
Canal Dr
Merritt Dr
10
11
Jacobs Dr
Traver
Elementary
School
12
Merritt Dr
Canal Dr
Baker Dr
36616
Merritt Dr
Baker Dr

Last Updated: 07/16/2013
Community: Traver
Map: A

Path of Travel:

Feature No.	Location	Direction	Type of Area	Feature	Length	Comment
A.1	Merritt Dr	E. of Canal Dr.(E) N. side of road	School	End of Sidewalk		No transition with no further access
A.2	Merritt Dr	E. of Canal Dr.(E) N. side of road	School	Cross Slope	15'	2.70%
A.3	Merritt Dr	E. of Canal Dr.(E) N. side of road	School	Driveway	15'	Driveways exceed max cross slope
A.5	Canal Dr (E)	N. of Merritt Dr both sides of road	School	Cross Slope	155' total	2.2%-4.2%
A.6	Canal Dr (E)	N. of Merritt Dr E. side of road	School	Driveway	1 at 28'	Driveways exceed max cross slope
A.7	Canal Dr (E)	N. of Merritt Dr W. side of road	School	Driveway	2 at 18'	Driveways exceed max cross slope
A.8	Canal Dr (E)	N. of Merritt Dr W. side of road	School	Offset	1/2"	Utility box is broken making uneven path of travel, creating a trip hazard
A.10	Merritt Dr	E. of Canal Dr. (W) W. of Canal Dr (E) N. side of road	School	Sidewalk	35' total	3.2-4.2%
A.11	Merritt Dr	E. of Canal Dr. (W) W. of Canal Dr (E) N. side of road	School	Driveway	19' (2.4%) 18' (2.9%) 18' (2.8%)	Driveways exceed max cross slope
A.12	Merritt Dr	E. of Canal Dr. (W) W. of Canal Dr (E) N. side of road	School	End of Sidewalk		No transition with no further access

Path of Travel:

Feature No.	Location	Direction	Type of Area	Feature	Length	Comment
A.13	Canal Dr (E)	N. of Jacobs Rd S. of Ave 368 E. side of road	School	End of Sidewalk		No transition with no further access
A.14	Canal Dr (E)	N. of Jacobs Rd S. of Ave 368 E. side of road	School	Cross Slope	16'	2.40%

Curb Ramps:

Feature No.	Location	Direction	Type of Area	Type	Length	Comment
A.4	Canal Dr (E)/ Merritt Dr	N/E	School	None		No Curb Ramp
A.9	Canal Dr (E)/ Merritt Dr	N/W	School	None		No Curb Ramp
A.15	Canal Dr (E) Front of school	E. side of road	School	Dip Down	16'	**Ramp Slope:** 6.2/6.5% **Flares:** N/A **Landing:** 1.1% **Truncated Domes:** Yes **Transition:** 5.8% **Lip on AC/Concrete:** Yes **Grooved Border:** Yes
A.16	Canal Dr (E) Front of school	E. side of road	School	Dip Down	16'	**Ramp Slope:** 7.7/6.2% **Flares:** N/A **Landing:** 0.2% **Truncated Domes:** Yes **Transition:** 0% **Lip on AC/Concrete:** Yes **Grooved Border:** Yes
A.17	Canal Dr (E) Front of school	E. side of road	School	Dip Down	6'	**Ramp Slope:** 6.6% **Flares:** N/A **Landing:** 2.0% **Truncated Domes:** Yes **Transition:** 0% **Lip on AC/Concrete:** No **Grooved Border:** Yes

Waukena

Overview Map

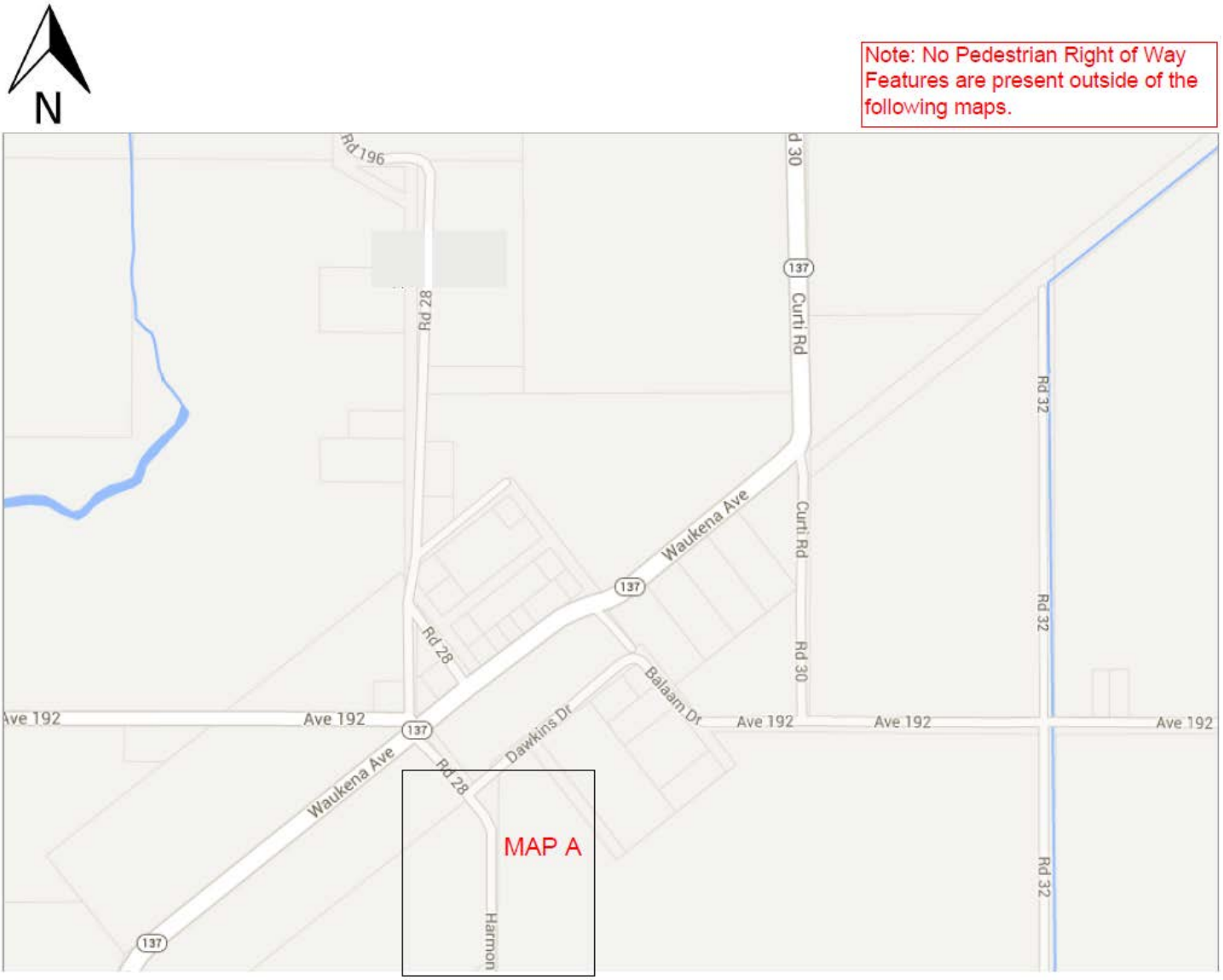

Waukena

Map A

Last Updated:	07/16/2013
Community:	Waukena
Map:	A

Path of Travel:

Feature No.	Location	Direction	Type of Area	Feature	Length	Comments
A.2	Harmon Rd.	S. of Dawkins Dr. W. Side of Road	School	Cross Slope	40'	2.7-3.5%
A.4	Harmon Rd.	S. of Dawkins Dr. W. Side of Road	School	Offset	1/2"	Tripping Hazard

Curb Ramps:

Feature No.	Location	Direction	Type of Area	Type	Length	Comments
A.1	Harmon Rd.	S. Dawkins Dr. W. Side of Road	School	Ramp		**Ramp Slope:** 1.2% **Flares:** N/A **Landing:** 2% **Truncated Domes:** No **Transition:** N/A **Lip on AC/Concrete:** Yes **Grooved Border:** No
A.3	Harmon Rd.	S. Dawkins Dr. W. Side of Road	School	None		No Ramp for existing cross walk

Woodville

Overview Map

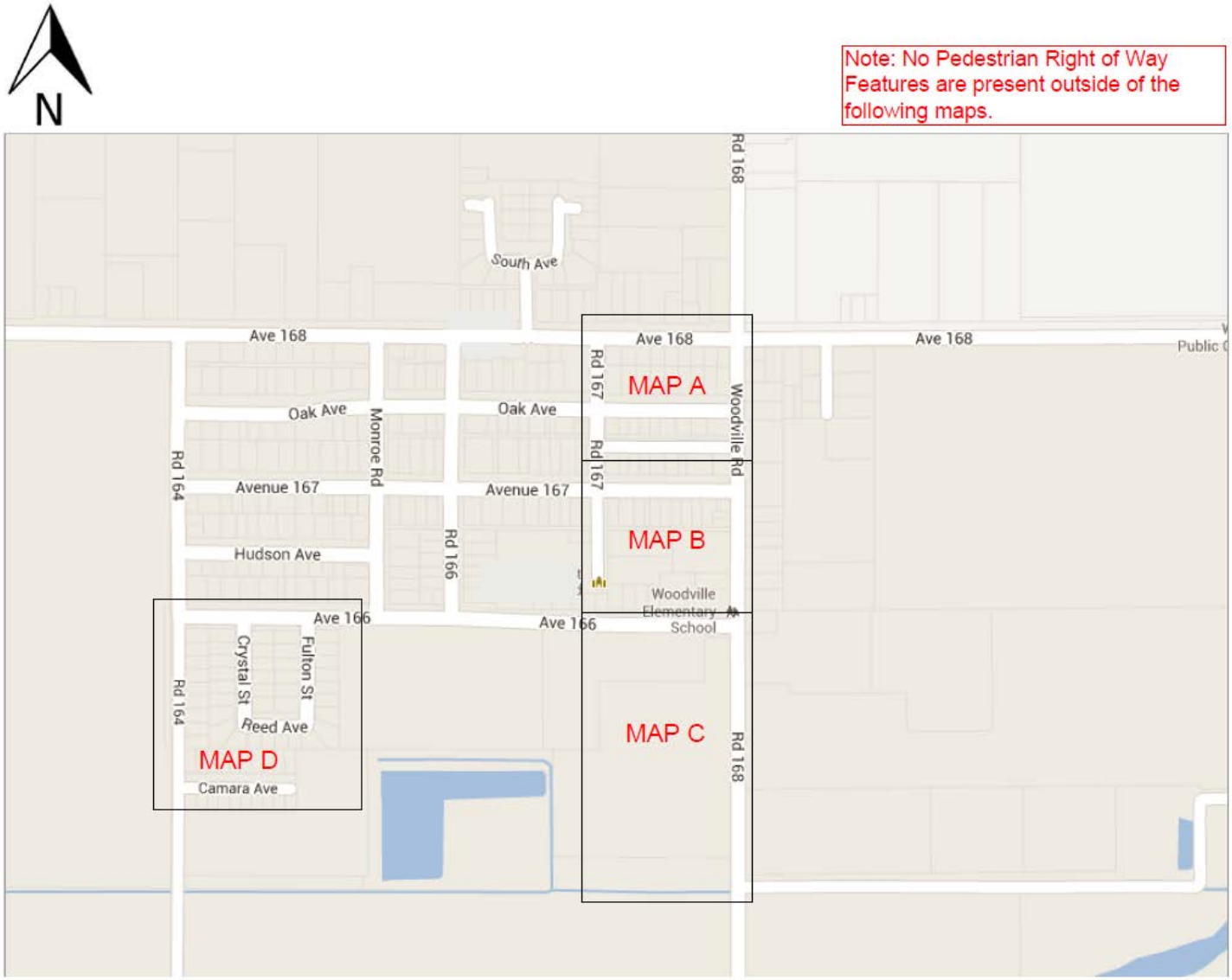

Woodville

Map A

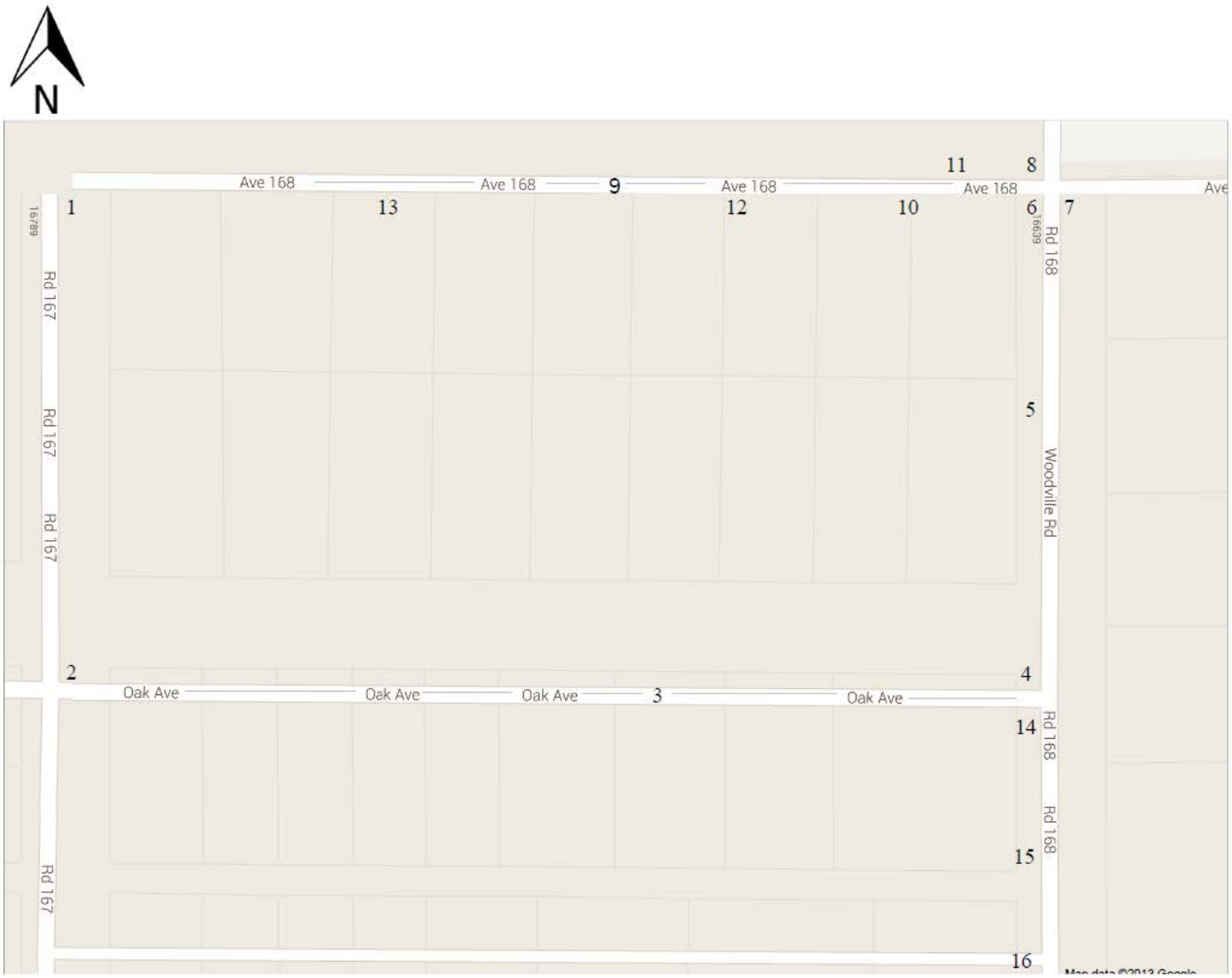

Last Updated:	07/10/2013
Community:	Woodville
Map:	A

Path of Travel:

Feature No.	Location	Direction	Type of Area	Feature	Length	Comment
A.3	Oak Ave	E of Rd 167 W of Rd 168 N. Side of Road	Residential	Driveway	9 @ 22'	Exceed max cross slope
A.5	Rd. 168	N of Oak Ave S of Ave 168 W. Side of Road	Residential	Cross Slope	90'	2.8-3.2%
A.9	Ave 168	E of Rd 167 W of Rd 168 S. Side of Road	Residential	Driveway	8 @ 22'	Exceed max cross slope
A.10	Ave 168	E of Rd 167 W of Rd 168 S. Side of Road	Residential	Cross Slope	28'	3.3%
A.11	Ave 168	E of Rd 167 W of Rd 168 S. Side of Road	Residential	Bus Stop		Bus stop pad needs transition
A.12	Ave 168	E of Rd 167 W of Rd 168 S. Side of Road	Residential	Cross Slope	11'	2.70%
A.13	Ave 168	E of Rd 167 W of Rd 168 S. Side of Road	Residential	Cross Slope	20'	3.90%
A.15	Rd 168	S of Oak Ave N of Ave 167 W. Side of Road	Residential	Driveway	22'	Sidewalk with 6.8% Cross Slope in back of driveway
A.16	Rd 168	S of Oak Ave N of Ave 167 W. Side of Road	Residential	Driveway	22'	4" Curb, No access

Curb Ramps:

Feature No.	Location	Direction	Type of Area	Type	Length	Comment
A.1	Rd. 167 / Ave 168	S/E	Residential	Flare Sides	39'	**Ramp Slope:** 13.3% **Landing:** None **Truncated Domes:**None
A.2	Rd. 167 / Oak Ave	S/E	Residential	Flare Sides	39'	**Ramp Slope:** 11.5% **Landing:** None **Truncated Domes:**None
A.4	Oak Ave / Rd. 168	N/W	Residential	Flare Sides	35'	**Ramp Slope:** 12.8% **Landing:** None **Truncated Domes:**None
A.6	Rd. 168 / Ave 168	S/W	Residential	Flare Sides	31'	**Ramp Slope:** 14.4% **Landing:** None **Truncated Domes:**None
A.7	Rd. 168 / Ave 168	S/E	Residential	None	31'	No Curb Ramp
A.8	Rd 168 / Ave 168	N/W	Residential	None	31'	No Ramp, Bus stop W of corner
A.14	Oak Ave / Rd. 168	S/W	Residential	None		No Curb Ramp

Woodville

Map B

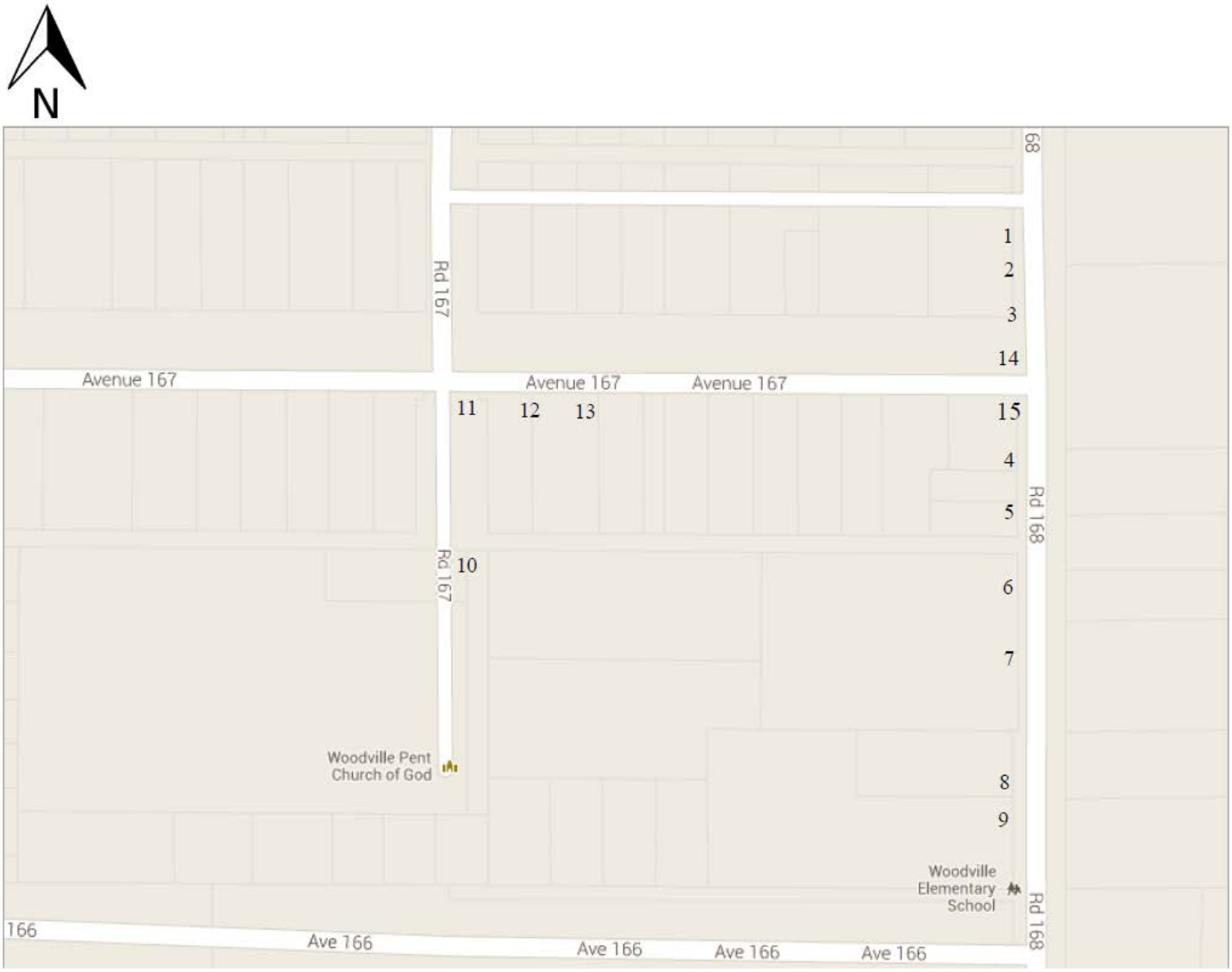

Last Updated:	08/13/2013
Community:	Woodville
Map:	B

Path of Travel:

Feature No.	Location	Direction	Type of Area	Feature	Length	Comment
B.1	Rd 168	S of Oak Ave N of Ave 167 W. Side of Road	Residential	Offset	2"	Gap/Tripping Hazard
B.2	Rd 168	S of Oak Ave N of Ave 167 W. Side of Road	Residential	Offset	2"	Gap/ Tripping Hazard
B.3	Rd 168	S of Oak Ave N of Ave 167 W. Side of Road	Residential	Gap	78'	Extend Sidewalk 78' to intersection. Curb Ramp will be needed
B.4	Rd 168	S of Oak Ave N of Ave 167 W. Side of Road	Residential	Gap	94'	Extend Sidewalk 94' to intersection. Curb Ramp will be needed
B.5	Rd 168	S. of Ave. 167 N.of Ave 166 W. Side of Road	School	Driveway	2 at 13'	Driveway exceeds max cross slope
B.6	Rd. 168	S. of Ave. 167 N.of Ave 166 W. Side of Road	School	Driveway	21'	Driveway exceeds max cross slope
B.7	Rd 168	S. of Ave. 167 N.of Ave 166 W. Side of Road	School	Offset	1/2"	Tripping Hazard
B.8	Rd 168	S. of Ave. 167 N.of Ave 166 W. Side of Road	School	Offset	1/2"	Tripping Hazard
B.9	Rd 168	S. of Ave. 167 N.of Ave 166 W. Side of Road	School	Driveway	16'	Driveway exceeds max cross slope
B.10	Rd 167	S. of Ave. 167 E. Side of Road	Residential	End of Sidewalk		No transition with no further access

Path of Travel:

Feature No.	Location	Direction	Type of Area	Feature	Length	Comment
B.12	Ave 167	W. of Rd 168 E. of Rd 167 S. Side of Road	Residential	Cross Slope	85'	2.4-3.1%
B.13	Ave 167	W. of Rd 168 E. of Rd 167 S. Side of Road	Residential	End of Sidewalk		No Transition with no further access

Curb Ramps:

Feature No.	Location	Direction	Type of Area	Type		Comment
B.11	Ave 167/ Rd 167	S/E	Comercial	No Ramp		No Ramp
B.14	Ave 167/ Rd 168	N/W	Comercial	No Ramp		No Ramp
B.15	Ave 167/ Rd 168	S/W	Comercial	No Ramp		No Ramp

Woodville

Map C

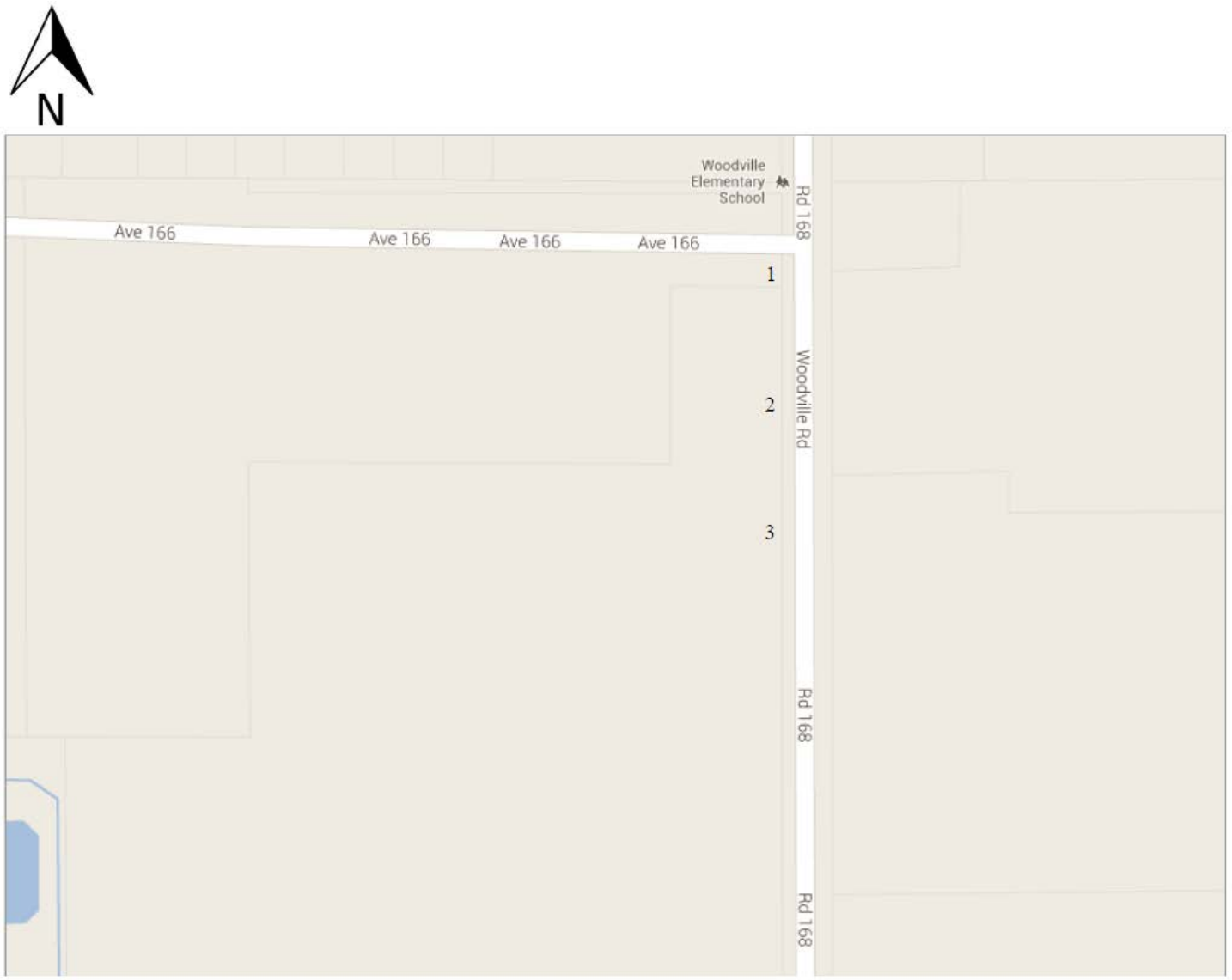

Last Updated:	07/10/2013
Community:	Woodville
Map:	C

Path of Travel:

Feature No.	Location	Direction	Type of Area	Feature	Length	Comment
C.1	Rd. 168	S. of Ave 166 W. Side of Road	School	Gap/ Driveway	86'	Gap over single property with driveway exceeding max cross slope
C.2	Rd. 168	S. of Ave 166 W. Side of Road	School	Driveway	2 at 59'	Driveway exceeds max cross slope
C.3	Rd. 168	S. of Ave 166 W. Side of Road	School	End of Sidewalk		No Transition with no further access

Woodville

Map D

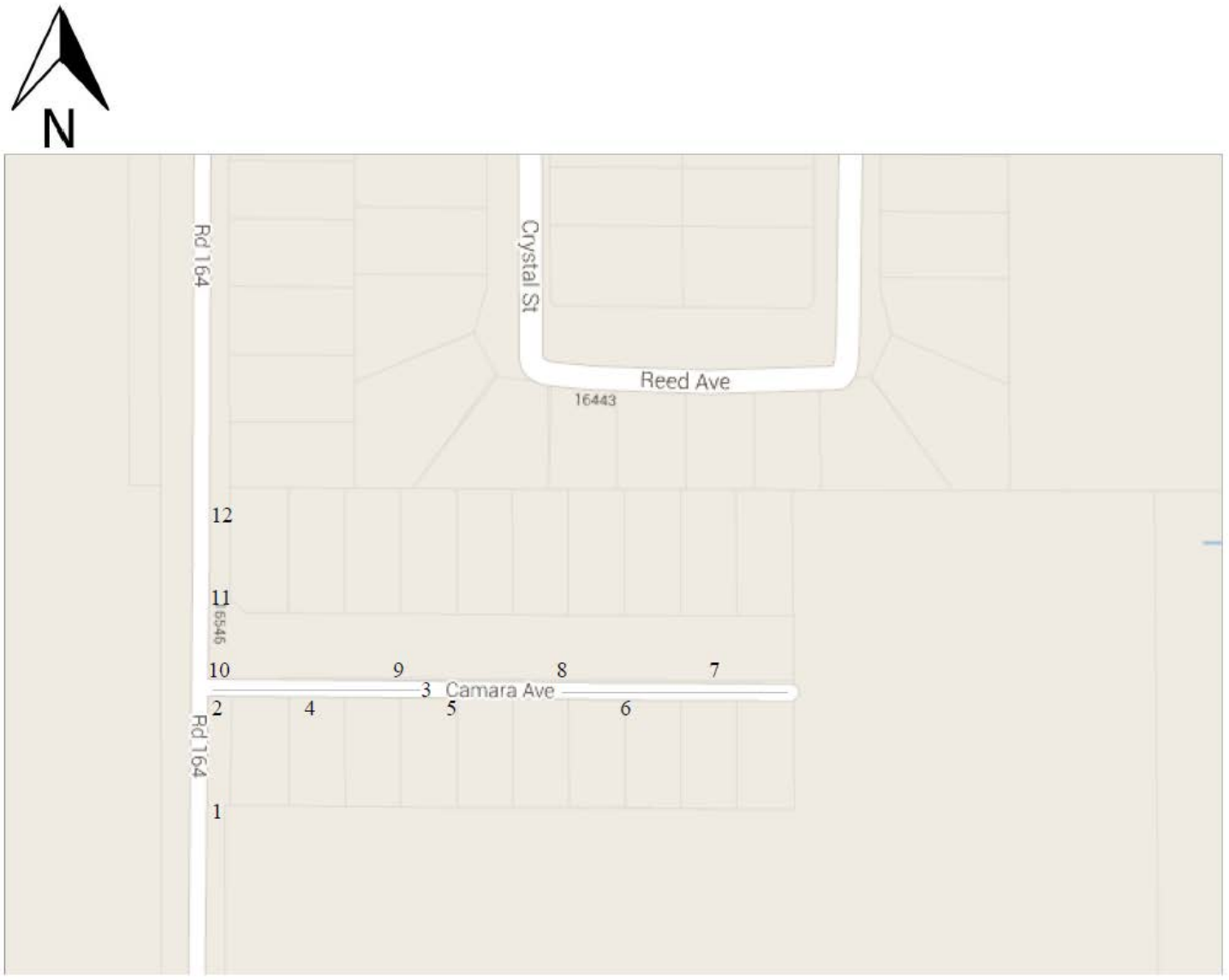

Last Updated: 07/10/2013
Community: Woodville
Map: D

Path of Travel:

Feature No.	Location	Direction	Type of Area	Feature	Length	Comment
D.1	Rd. 164	S. of Camara Ave. E. Side of Road	Residential	Cross Slope	107'	3.00%
D.3	Camara Ave.	E. of Rd. 164 S. Side of Road	Residential	Driveways	20 at 22'	Driveways exceed max cross slope
D.4	Camara Ave.	E. of Rd.164 S. Side of Road	Residential	Cross Slope	51'	2.3-3.3%
D.5	Camara Ave.	E. of Rd. 164 S. Side of Road	Residential	Cross Slope	51'	2.9-3.6%
D.6	Camara Ave.	E. of Rd. 164 S. Side of Road	Residential	Cross Slope	24'	3.00%
D.7	Camara Ave.	W. of Rd. 164 N. Side of Road	Residential	Cross Slope	24'	2.2-3.3%
D.8	Camara Ave.	E. of Rd. 164 N. Side of Road	Residential	Cross Slope	6'	4.40%
D.9	Camara Ave.	E. of Rd. 164 N. Side of Road	Residential	Cross Slope	50'	2.5-2.8%
D.11	Rd. 164	N. of Camara Ave E. Side of Road	Residential	Cross Slope	80'	3.4-3.7%
D.12	Rd. 164	N. of Camara Ave. E. Side of Road	Residential	End of Sidewalk		No transition with no further access

Curb Ramps:

Feature No.	Location	Direction	Type of Area	Type	Length	Comment
D.2	Rd. 164/Camara Ave.	S/E	Residential	Flare Sides	33'	**Ramp Slope:** 9.7% **Landing:** None **Truncated Domes:**None
D.10	Rd. 164/Camara Ave.	N/E	Residential	Flare Sides	33'	**Ramp Slope:** 9.1% **Landing:** None **Truncated Domes:**None